

Well Name: SJU TR-A	Well Location: T25S / R37E / SEC 11 / SWNW / 32.147509 / 103.13898	County or Parish/State: LEA / NM
Well Number: 12	Type of Well: OIL WELL	Allottee or Tribe Name:
Lease Number: NMLC032511F	Unit or CA Name: SOUTH JUSTIS UNIT	Unit or CA Number: NMNM87877X
US Well Number: 3002520995	Well Status: Temporarily Abandoned	Operator: LEGACY RESERVES OPERATING LP

Subsequent Report

Type of Submission: Subsequent Report

Type of Action: Temporary Abandonment

Date Sundry Submitted: 03/16/2021

Time Sundry Submitted: 02:22

Date Operation Actually Began: 03/11/2021

Actual Procedure: Ran MIT, pressured casing to 560#. BLM notified, chart not witnessed. Chart is attached.

SR Attachments

Actual Procedure

South_Justis_Unit_A_12_MIT_Chart_20210316142129.pdf

SR Conditions of Approval

Specialist Review

TA_COA_20210319175453.pdf

Well Name: SJU TR-A	Well Location: T25S / R37E / SEC 11 / SWNW / 32.147509 / 103.13898	County or Parish/State: LEA / NM
Well Number: 12	Type of Well: OIL WELL	Allottee or Tribe Name:
Lease Number: NMLC032511F	Unit or CA Name: SOUTH JUSTIS UNIT	Unit or CA Number: NMNM87877X
US Well Number: 3002520995	Well Status: Temporarily Abandoned	Operator: LEGACY RESERVES OPERATING LP

Operator Certification

I certify that the foregoing is true and correct. Title 18 U.S.C. Section 1001 and Title 43 U.S.C. Section 1212, make it a crime for any person knowingly and willfully to make to any department or agency of the United States any false, fictitious or fraudulent statements or representations as to any matter within its jurisdiction. Electronic submission of Sundry Notices through this system satisfies regulations requiring a submission of Form 3160-5 or a Sundry Notice.

Operator Electronic Signature: REYES	Signed on: MAR 16, 2021 02:22 PM
Name: LEGACY RESERVES OPERATING LP	
Title: Compliance Coordinator	
Street Address: 303 West Wall St., Ste 1800	
City: Midland	State: TX
Phone: (432) 689-5287	
Email address: NOT ENTERED	

Field Representative

Representative Name:		
Street Address:		
City:	State:	Zip:
Phone:		
Email address:		

BLM Point of Contact

BLM POC Name: Jonathon W Shepard	BLM POC Title: Petroleum Engineer
BLM POC Phone: 5752345972	BLM POC Email Address: jshepard@blm.gov
Disposition: Approved	Disposition Date: 03/19/2021
Signature: Jonathon Shepard	

BUREAU OF LAND MANAGEMENT

Carlsbad Field Office
620 East Greene Street
Carlsbad, New Mexico 88220
575-234-5972

Conditions of Approval for Temporary Abandonment of Wells

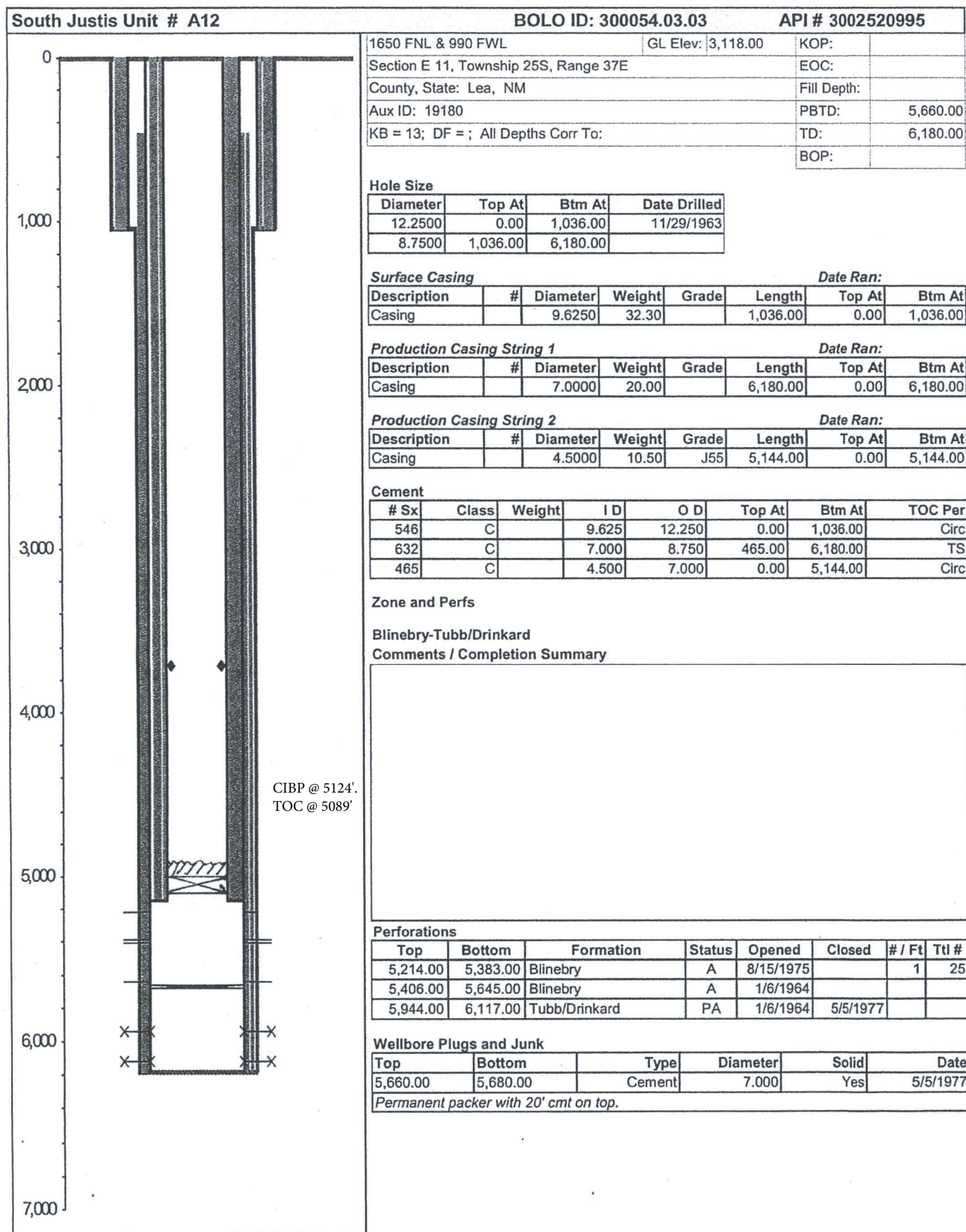
Definition: A temporarily abandoned well is a completion that is not capable of production in paying quantities, but which may have future value. Pursuant to 43 CFR 3162.3-4 (c), no well may be temporarily abandoned for more than 30 days without the prior approval of the authorized officer.

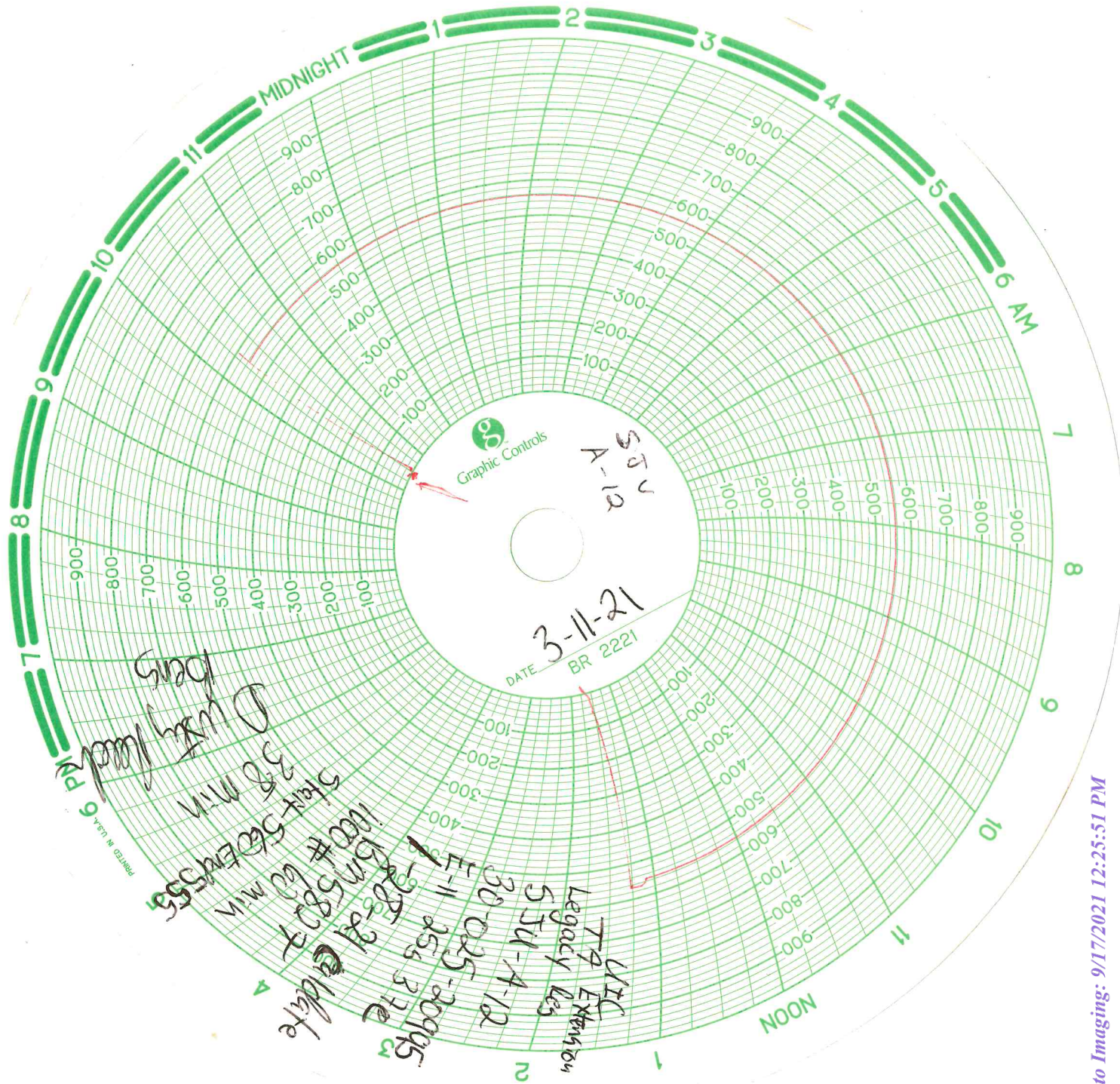
1. TA status will be effective for a period of up to one year from the date of sundry approval and can be renewed annually thereafter per IM NM-2016-017.
2. A bridge plug (CIBP) must be installed 50 to 100 feet above any open perforations or open hole. The CIBP must be capped with either a minimum of 25 sacks of cement if placed with tubing or 35 feet of cement if placed with a bailer. The top of the cement must be verified by tagging.
3. The wellbore must be filled with corrosion inhibited fluid and pressure tested to 500 psi. The casing shall be capable of holding this pressure for at least 30 minutes. If the well does not pass the casing integrity test, then the operator shall, within 30 days, submit a procedure to either repair the casing or to plug and abandon the well.
4. Contact the appropriate BLM office at least 24 hours prior to the scheduled Casing Integrity Test. For wells in Eddy County, 575-361-2822; Lea County 575-393-3612.
5. All downhole production/injection equipment (tubing, rods, etc.) shall be removed from the casing if it is not isolated by a packer.
6. A bradenhead test must be conducted. If the test indicates a problem, a remedial plan and time frame for remediation shall be submitted within ninety (90) days of the test.
7. Submit a subsequent Sundry Notice (Form 3160-5) with the following information:
 - a. A well bore diagram with all perforations, CIBP's, and tops of cement on CIBP's.
 - b. A description of the temporary abandonment procedure.
 - c. A clear copy or the original of the pressure test chart.

Wellbore Schematic (From Surface to TD)

Printed: 3/1/2017

Page 1

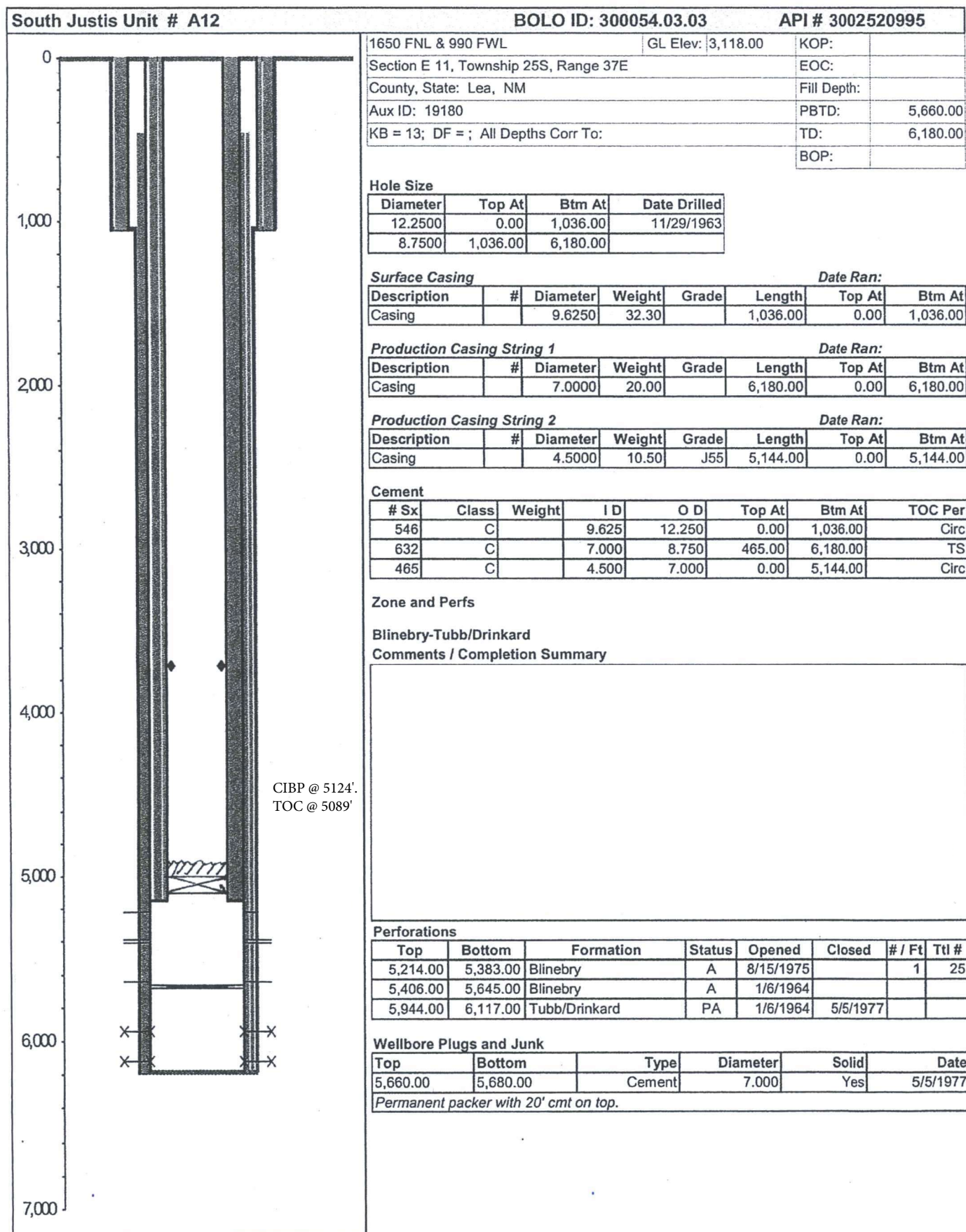




Wellbore Schematic (From Surface to TD)

Printed: 3/1/2017

Page 1



District I
1625 N. French Dr., Hobbs, NM 88240
Phone:(575) 393-6161 Fax:(575) 393-0720
District II
811 S. First St., Artesia, NM 88210
Phone:(575) 748-1283 Fax:(575) 748-9720
District III
1000 Rio Brazos Rd., Aztec, NM 87410
Phone:(505) 334-6178 Fax:(505) 334-6170
District IV
1220 S. St Francis Dr., Santa Fe, NM 87505
Phone:(505) 476-3470 Fax:(505) 476-3462

State of New Mexico
Energy, Minerals and Natural Resources
Oil Conservation Division
1220 S. St Francis Dr.
Santa Fe, NM 87505

CONDITIONS

Action 45728

CONDITIONS

Operator: LEGACY RESERVES OPERATING, LP 15 Smith Road Midland, TX 79705	OGRID: 240974
	Action Number: 45728
	Action Type: [C-103] Sub. Temporary Abandonment (C-103U)

CONDITIONS

Created By	Condition	Condition Date
kfortner	Like approval from BLM	9/16/2021