

Office
 District I – (575) 393-6161
 1625 N. French Dr., Hobbs, NM 88240
 District II – (575) 748-1283
 811 S. First St., Artesia, NM 88210
 District III – (505) 334-6178
 1000 Rio Brazos Rd., Aztec, NM 87410
 District IV – (505) 476-3460
 1220 S. St. Francis Dr., Santa Fe, NM
 87505

State of New Mexico
 Energy, Minerals and Natural Resources

Form C-103
 Revised July 18, 2013

OIL CONSERVATION DIVISION
 1220 South St. Francis Dr.
 Santa Fe, NM 87505

SUNDRY NOTICES AND REPORTS ON WELLS (DO NOT USE THIS FORM FOR PROPOSALS TO DRILL OR TO DEEPEN OR PLUG BACK TO A DIFFERENT RESERVOIR. USE "APPLICATION FOR PERMIT" (FORM C-101) FOR SUCH PROPOSALS.)		WELL API NO. 30-025-10607
1. Type of Well: Oil Well <input checked="" type="checkbox"/> Gas Well <input type="checkbox"/> Other <input type="checkbox"/>		5. Indicate Type of Lease STATE <input type="checkbox"/> FEE <input checked="" type="checkbox"/>
2. Name of Operator LEGACY RESERVES OPERATING LP		6. State Oil & Gas Lease No.
3. Address of Operator 15 SMITH ROAD, SUITE 3000, MIDLAND, TX 79705		7. Lease Name or Unit Agreement Name SKELLY PENROSE A UNIT
4. Well Location Unit Letter <u>K</u> : <u>1980</u> feet from the <u>SOUTH</u> line and <u>1980</u> feet from the <u>WEST</u> line Section <u>3</u> Township <u>23S</u> Range <u>37E</u> NMPM County <u>LEA</u>		8. Well Number <u>27</u>
11. Elevation (Show whether DR, RKB, RT, GR, etc.) 3298' GR		9. OGRID Number 240974
		10. Pool name or Wildcat LANGLIE MATTIX; 7 RVRS-Q-GRYBG

12. Check Appropriate Box to Indicate Nature of Notice, Report or Other Data

NOTICE OF INTENTION TO: PERFORM REMEDIAL WORK <input type="checkbox"/> PLUG AND ABANDON <input type="checkbox"/> TEMPORARILY ABANDON <input type="checkbox"/> CHANGE PLANS <input type="checkbox"/> PULL OR ALTER CASING <input type="checkbox"/> MULTIPLE COMPL <input type="checkbox"/> DOWNHOLE COMMINGLE <input type="checkbox"/> CLOSED-LOOP SYSTEM <input type="checkbox"/> OTHER: <input type="checkbox"/>		SUBSEQUENT REPORT OF: REMEDIAL WORK <input type="checkbox"/> ALTERING CASING <input type="checkbox"/> COMMENCE DRILLING OPNS. <input type="checkbox"/> P AND A <input type="checkbox"/> CASING/CEMENT JOB <input type="checkbox"/> OTHER: <u>TA EXTENSION</u> <input checked="" type="checkbox"/>	
--------------------------------------------------------------------------------------------------------------------------------------------------------------------------------------------------------------------------------------------------------------------------------------------------------------------------------------------------------------------------------------------------------------------------------------------	--	----------------------------------------------------------------------------------------------------------------------------------------------------------------------------------------------------------------------------------------------------------------------------------------------------------------------	--

13. Describe proposed or completed operations. (Clearly state all pertinent details, and give pertinent dates, including estimated date of starting any proposed work). SEE RULE 19.15.7.14 NMAC. For Multiple Completions: Attach wellbore diagram of proposed completion or recompletion.

7/23/21 Ran MIT, pressured casing to 600# for 30 minutes. NMOCD notified, not witnessed. Chart is attached.

FINAL TA STATUS- EXTENSION

Approval of TA EXPIRES: 7/1/22
 Well needs to be **PLUGGED OR RETURNED**
 to **PRODUCTION**
 BY THE DATE STATED ABOVE: X 7

Need to submit
 action plan for
 future Extensions

Spud Date:

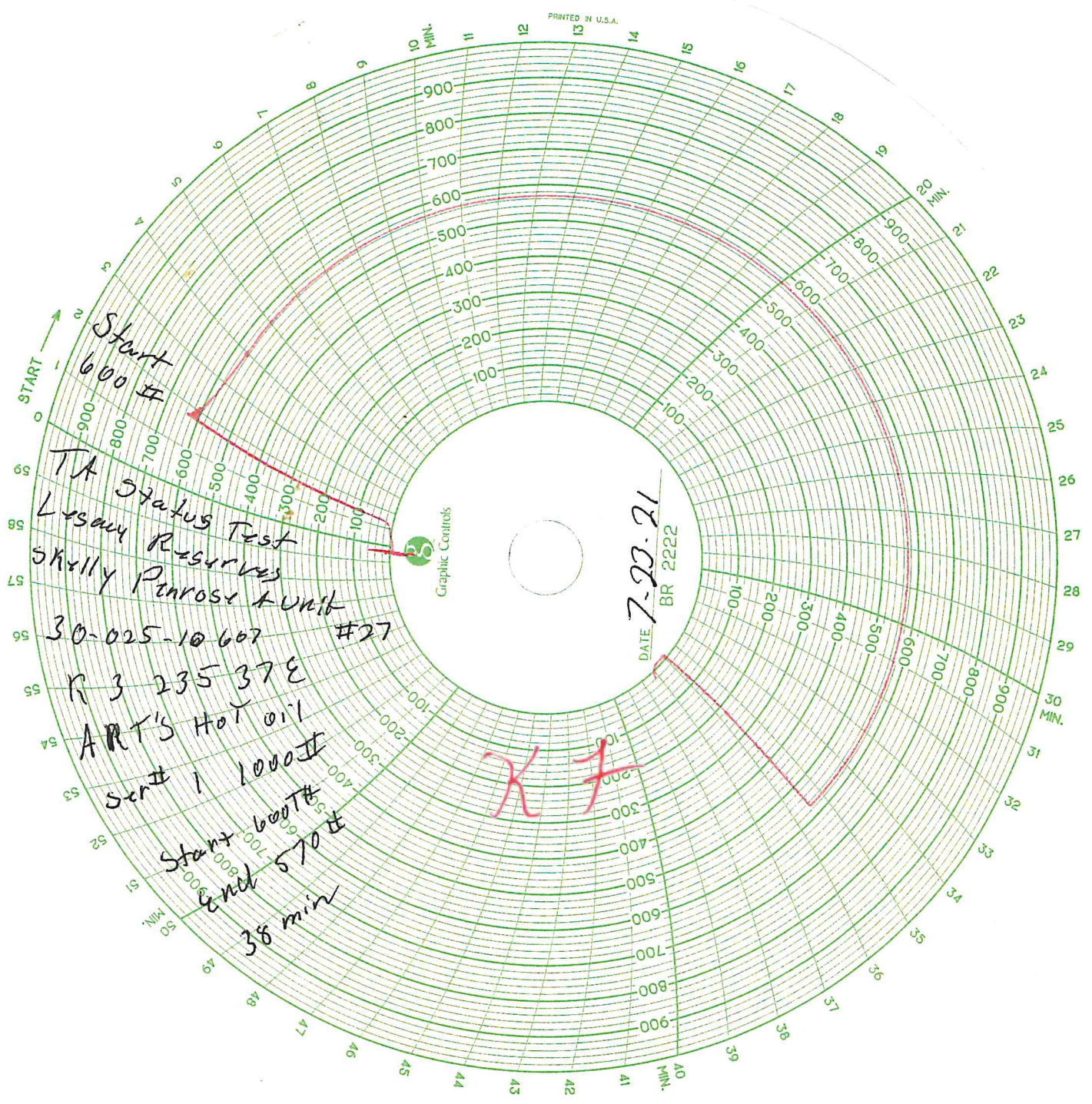
Rig Release Date:

I hereby certify that the information above is true and complete to the best of my knowledge and belief.

SIGNATURE Melanie Reyes TITLE COMPLIANCE COORDINATOR DATE 07/28/2021

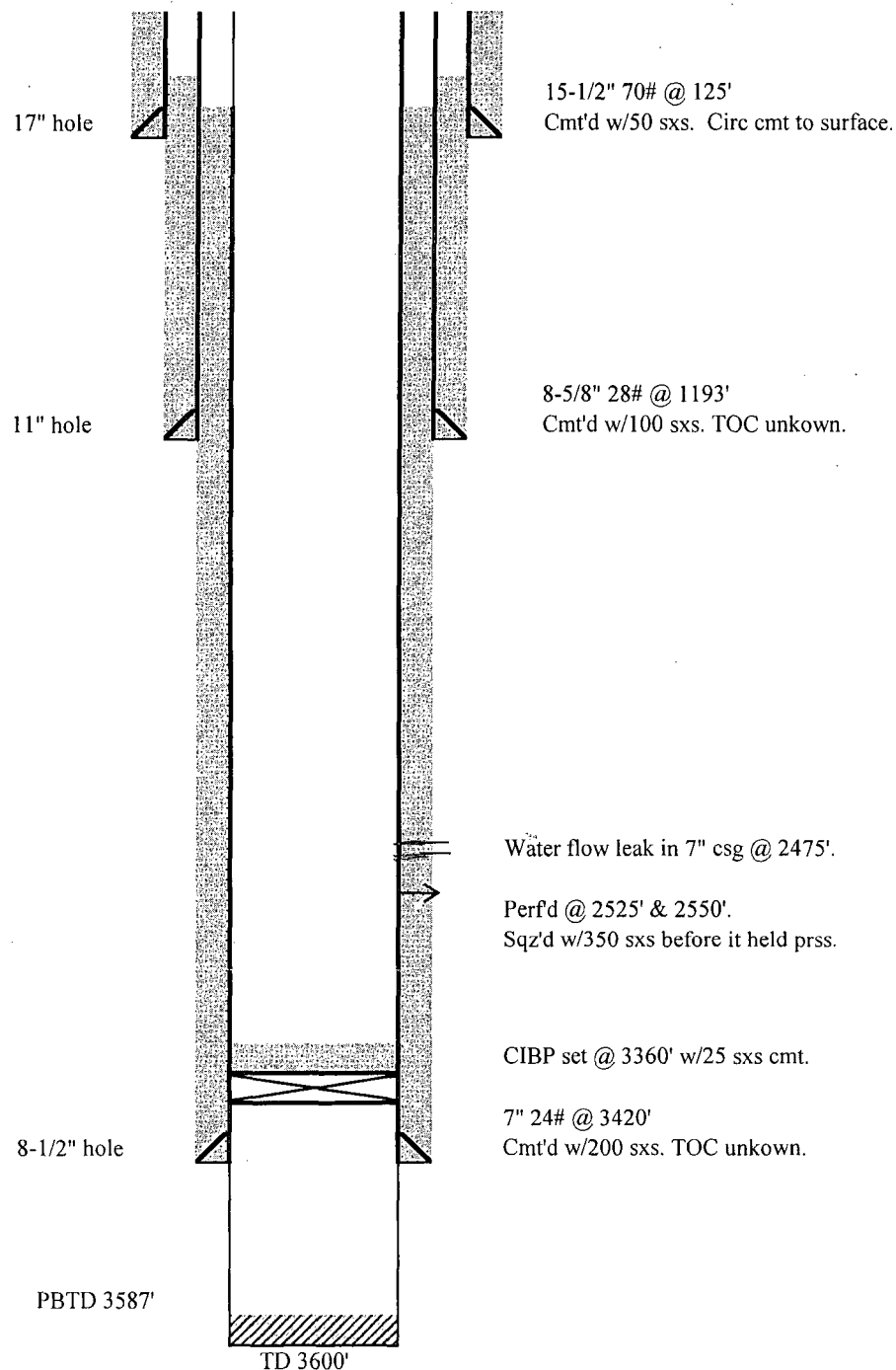
Type or print name MELANIE REYES E-mail address: mreyes@legacyreserves.com PHONE: 432-689-5200
For State Use Only

APPROVED BY: Kerry Fortner TITLE Compliance Officer A DATE 11/17/21
 Conditions of Approval (if any):



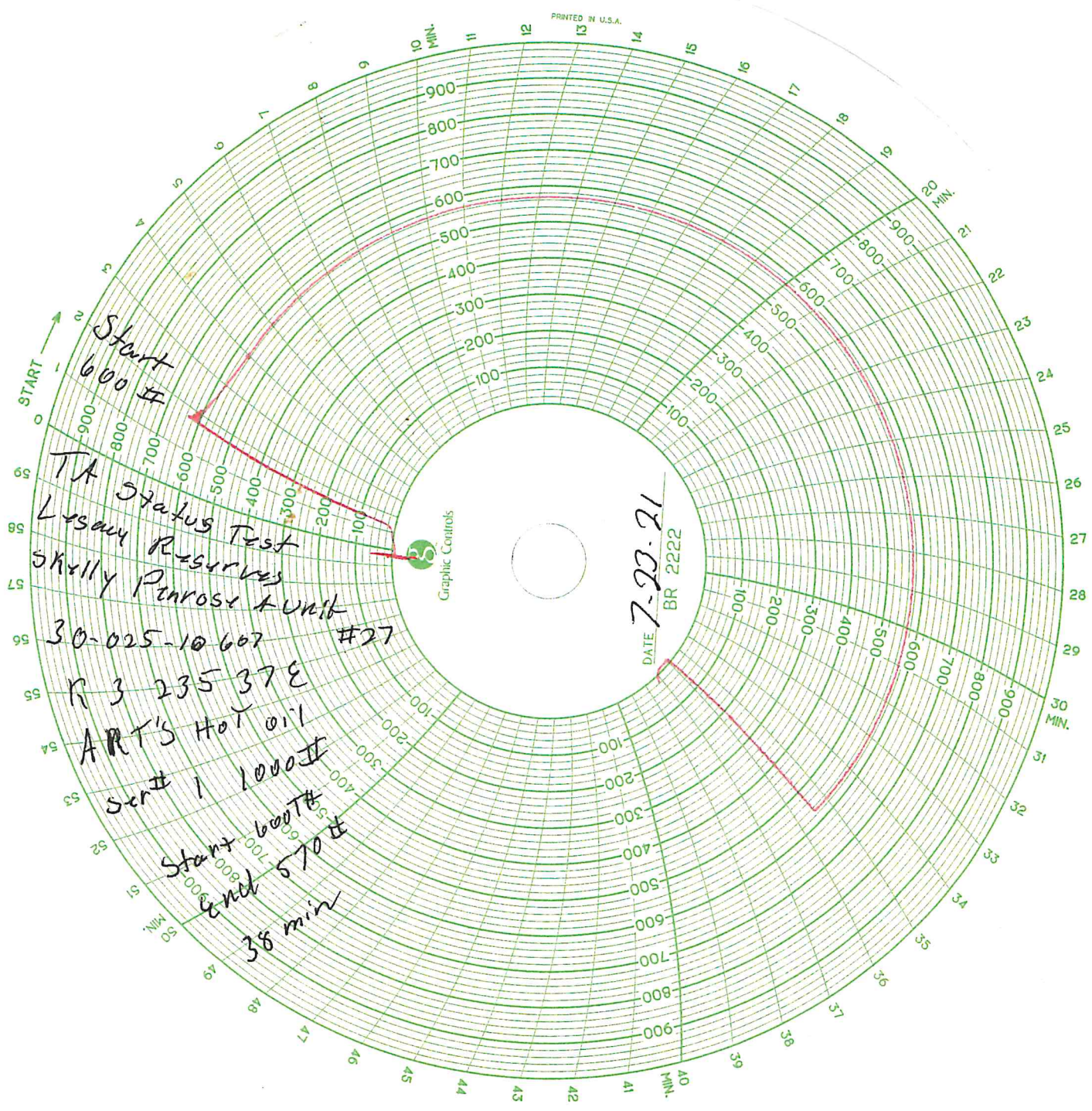
WELLBORE SCHEMATIC

Well Name & No.:	Skelly Penrose A Unit # 27			
Field:	Langlie Mattix (7Rivers/Queen/Grayburg)			
Location:	1980' F S L x 1980' F W L, Sec. 3, Unit Letter K,T-23-S, R-37-E			
County:	Lea	State:	NM	API #: 30-025-10607
GR Elev:	3298.0	Spud Date:	11/04/36	
KB:	8.0	Original Operator:	Skelly Oil Comp.	
KB Elev:	3306.0	Original Lease Name:	R. R. Sims # 2	



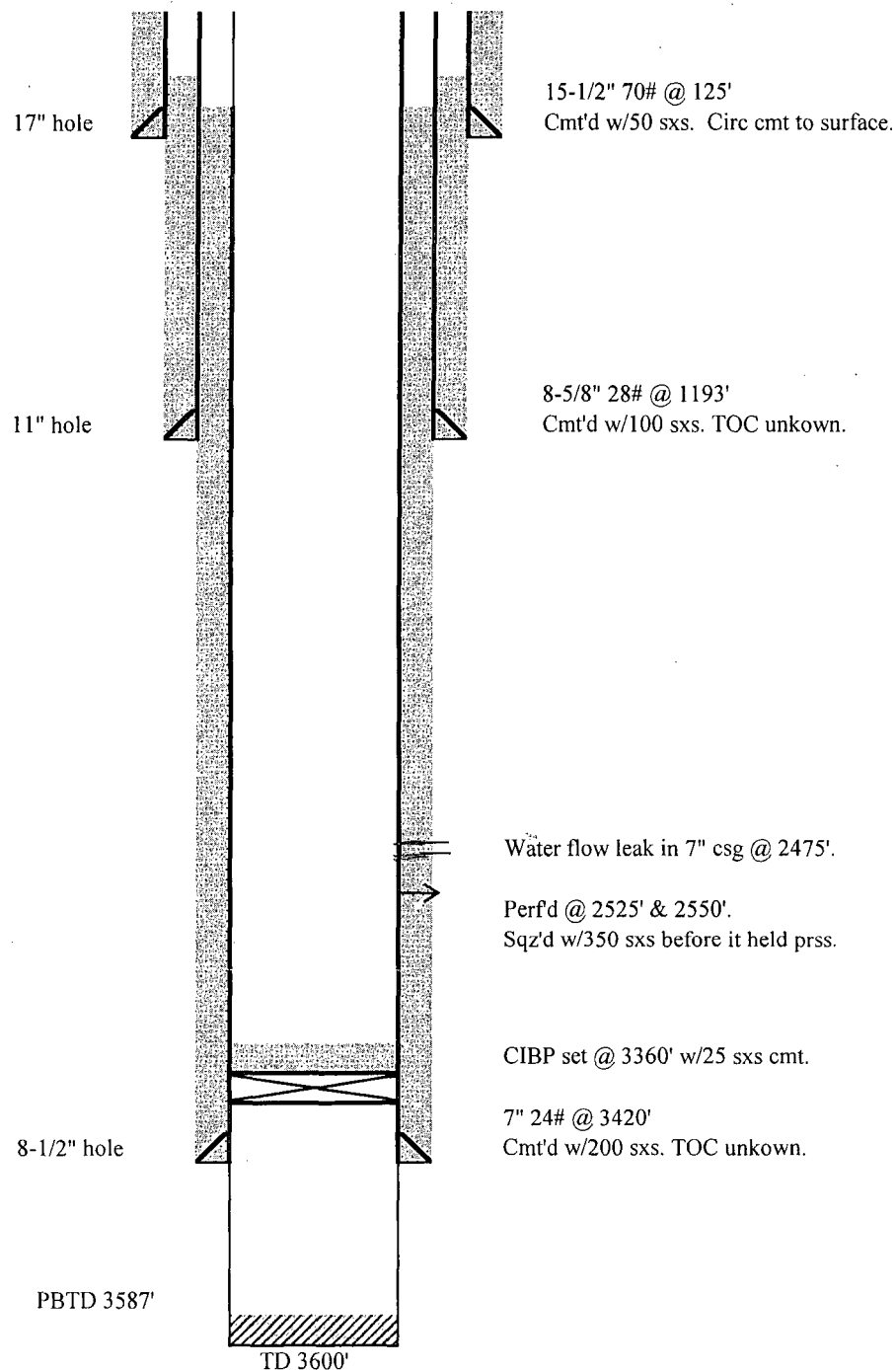
7/13/2011

Skelly Penrose # 27 Wellbore Diagram



WELLBORE SCHEMATIC

Well Name & No.:	Skelly Penrose A Unit # 27			
Field:	Langlie Mattix (7Rivers/Queen/Grayburg)			
Location:	1980' F S L x 1980' F W L, Sec. 3, Unit Letter K,T-23-S, R-37-E			
County:	Lea	State:	NM	API #: 30-025-10607
GR Elev:	3298.0	Spud Date:	11/04/36	
KB:	8.0	Original Operator:	Skelly Oil Comp.	
KB Elev:	3306.0	Original Lease Name:	R. R. Sims # 2	



7/13/2011

Skelly Penrose # 27 Wellbore Diagram

District I

1625 N. French Dr., Hobbs, NM 88240
Phone:(575) 393-6161 Fax:(575) 393-0720

District II

811 S. First St., Artesia, NM 88210
Phone:(575) 748-1283 Fax:(575) 748-9720

District III

1000 Rio Brazos Rd., Aztec, NM 87410
Phone:(505) 334-6178 Fax:(505) 334-6170

District IV

1220 S. St Francis Dr., Santa Fe, NM 87505
Phone:(505) 476-3470 Fax:(505) 476-3462

State of New Mexico
Energy, Minerals and Natural Resources
Oil Conservation Division
1220 S. St Francis Dr.
Santa Fe, NM 87505

CONDITIONS

Action 56189

CONDITIONS

Operator: LEGACY RESERVES OPERATING, LP 15 Smith Road Midland, TX 79705	OGRID: 240974
	Action Number: 56189
	Action Type: [C-103] Sub. Temporary Abandonment (C-103U)

CONDITIONS

Created By	Condition	Condition Date
kfortner	Need to submit action plan for future Extensions	11/17/2021