

Well Name: FASKEN FEDERAL	Well Location: T8S / R38E / SEC 20 / NENW /	County or Parish/State: ROOSEVELT / NM
Well Number: 1	Type of Well: CONVENTIONAL GAS WELL	Allottee or Tribe Name:
Lease Number: NMNM0104028A	Unit or CA Name:	Unit or CA Number:
US Well Number: 3004120258	Well Status: Producing Gas Well	Operator: CONTANGO RESOURCES INC

Notice of Intent

Sundry ID: 2629761

Type of Submission: Notice of Intent	Type of Action: Plug and Abandonment
Date Sundry Submitted: 08/19/2021	Time Sundry Submitted: 10:34
Date proposed operation will begin: 09/30/2021	

Procedure Description: 1. Tag 5-1/2" CIBP @ 4,580' w/ 35' cmt cap on top. 2. Circulate hole w/ water-based mud, pressure test csg. 3. Spot 25 sxs cmt @ 2,750'-2,550'. WOC & tag (Yates). 4. Spot 45 sxs cmt @ 385' to surface. 5. Cut off wellhead, verify cmt to surface, weld on dry hole marker.

Surface Disturbance

Is any additional surface disturbance proposed?: No

NOI Attachments

Procedure Description

Fasken_Federal_1___Proposed_WBD_20210819103347.pdf

Fasken_Federal_1___Current_WBD_20210819103337.pdf

Accepted for Record Only

SUBJECT TO LIKE APPROVAL BY BLM

K 7

NMOCD 12/1/21

Well Name: FASKEN FEDERAL	Well Location: T8S / R38E / SEC 20 / NENW /	County or Parish/State: ROOSEVELT / NM
Well Number: 1	Type of Well: CONVENTIONAL GAS WELL	Allottee or Tribe Name:
Lease Number: NMNM0104028A	Unit or CA Name:	Unit or CA Number:
US Well Number: 3004120258	Well Status: Producing Gas Well	Operator: CONTANGO RESOURCES INC

Conditions of Approval

Specialist Review

General_Conditions_of_Approval_20210827051149.pdf
Conditions_of_Approval_20210827051149.pdf

Operator Certification

I certify that the foregoing is true and correct. Title 18 U.S.C. Section 1001 and Title 43 U.S.C. Section 1212, make it a crime for any person knowingly and willfully to make to any department or agency of the United States any false, fictitious or fraudulent statements or representations as to any matter within its jurisdiction. Electronic submission of Sundry Notices through this system satisfies regulations requiring a submission of Form 3160-5 or a Sundry Notice.

Operator Electronic Signature: ALISON DENNER
Signed on: AUG 19, 2021 10:33 AM
Name: CONTANGO RESOURCES INC
Title: Regulatory Analyst
Street Address: 717 TEXAS AVE., SUITE 2900
City: HOUSTON **State:** TX
Phone: (713) 236-7456
Email address: ADENNER@CONTANGO.COM

Field Representative

Representative Name:
Street Address:
City: **State:** **Zip:**
Phone:
Email address:

BLM Point of Contact

BLM POC Name: JENNIFER SANCHEZ
BLM POC Phone: 5756270237
Disposition: Approved
Signature: Jennifer Sanchez
BLM POC Title: Petroleum Engineer
BLM POC Email Address: j1sanchez@blm.gov
Disposition Date: 08/27/2021

Office
 District I – (575) 393-6161
 1625 N. French Dr., Hobbs, NM 88240
 District II – (575) 748-1283
 811 S. First St., Artesia, NM 88210
 District III – (505) 334-6178
 1000 Rio Brazos Rd., Aztec, NM 87410
 District IV – (505) 476-3460
 1220 S. St. Francis Dr., Santa Fe, NM
 87505

State of New Mexico
 Energy, Minerals and Natural Resources

Form C-103
 Revised July 18, 2013

OIL CONSERVATION DIVISION
 1220 South St. Francis Dr.
 Santa Fe, NM 87505

WELL API NO. 30-041-20258
5. Indicate Type of Lease STATE <input type="checkbox"/> FEE <input type="checkbox"/>
6. State Oil & Gas Lease No.
7. Lease Name or Unit Agreement Name FASKEN FEDERAL
8. Well Number 001
9. OGRID Number 330447
10. Pool name or Wildcat BLUITT; SAN ANDREAS (ASSOCIATE)

SUNDRY NOTICES AND REPORTS ON WELLS
 (DO NOT USE THIS FORM FOR PROPOSALS TO DRILL OR TO DEEPEN OR PLUG BACK TO A DIFFERENT RESERVOIR. USE "APPLICATION FOR PERMIT" (FORM C-101) FOR SUCH PROPOSALS.)

1. Type of Well: Oil Well ☒ Gas Well ☐ Other ☐

2. Name of Operator
 CONTANGO RESOURCES, INC.

3. Address of Operator
 717 TEXAS AVE., SUITE 2900, HOUSTON TX, 77002

4. Well Location

Unit Letter C : 660 feet from the NORTH line and 660 feet from the WEST line
 Section 20 Township 08S Range 38E NMPM County ROOSEVELT

11. Elevation (Show whether DR, RKB, RT, GR, etc.)
 3977' GL

12. Check Appropriate Box to Indicate Nature of Notice, Report or Other Data

NOTICE OF INTENTION TO:

PERFORM REMEDIAL WORK ☐ PLUG AND ABANDON ☒
 TEMPORARILY ABANDON ☐ CHANGE PLANS ☐
 PULL OR ALTER CASING ☐ MULTIPLE COMPL ☐
 DOWNHOLE COMMINGLE ☐
 CLOSED-LOOP SYSTEM ☐
 OTHER: ☐

SUBSEQUENT REPORT OF:

REMEDIAL WORK ☐ ALTERING CASING ☐
 COMMENCE DRILLING OPNS. ☐ P AND A ☐
 CASING/CEMENT JOB ☐
 OTHER: ☐

13. Describe proposed or completed operations. (Clearly state all pertinent details, and give pertinent dates, including estimated date of starting any proposed work). SEE RULE 19.15.7.14 NMAC. For Multiple Completions: Attach wellbore diagram of proposed completion or recompletion.

1. Tag 5-1/2" CIBP @ 4,580' w/ 35' cmt cap on top.
 2. Circulate hole w/ water-based mud, pressure test csg.
 3. Spot 25 sxs cmt @ 2,750'-2,550'. WOC & tag (Yates).
 4. Spot 45 sxs cmt @ 385' to surface.
 5. Cut off wellhead, verify cmt to surface, weld on dry hole marker.
- Proposed PA date: Sept 30 2021.

Accepted for Record Only

SUBJECT TO LIKE
 APPROVAL BY BLM

Spud Date:

04/17/1970

Rig Release Date:

I hereby certify that the information above is true and complete to the best of my knowledge and belief.

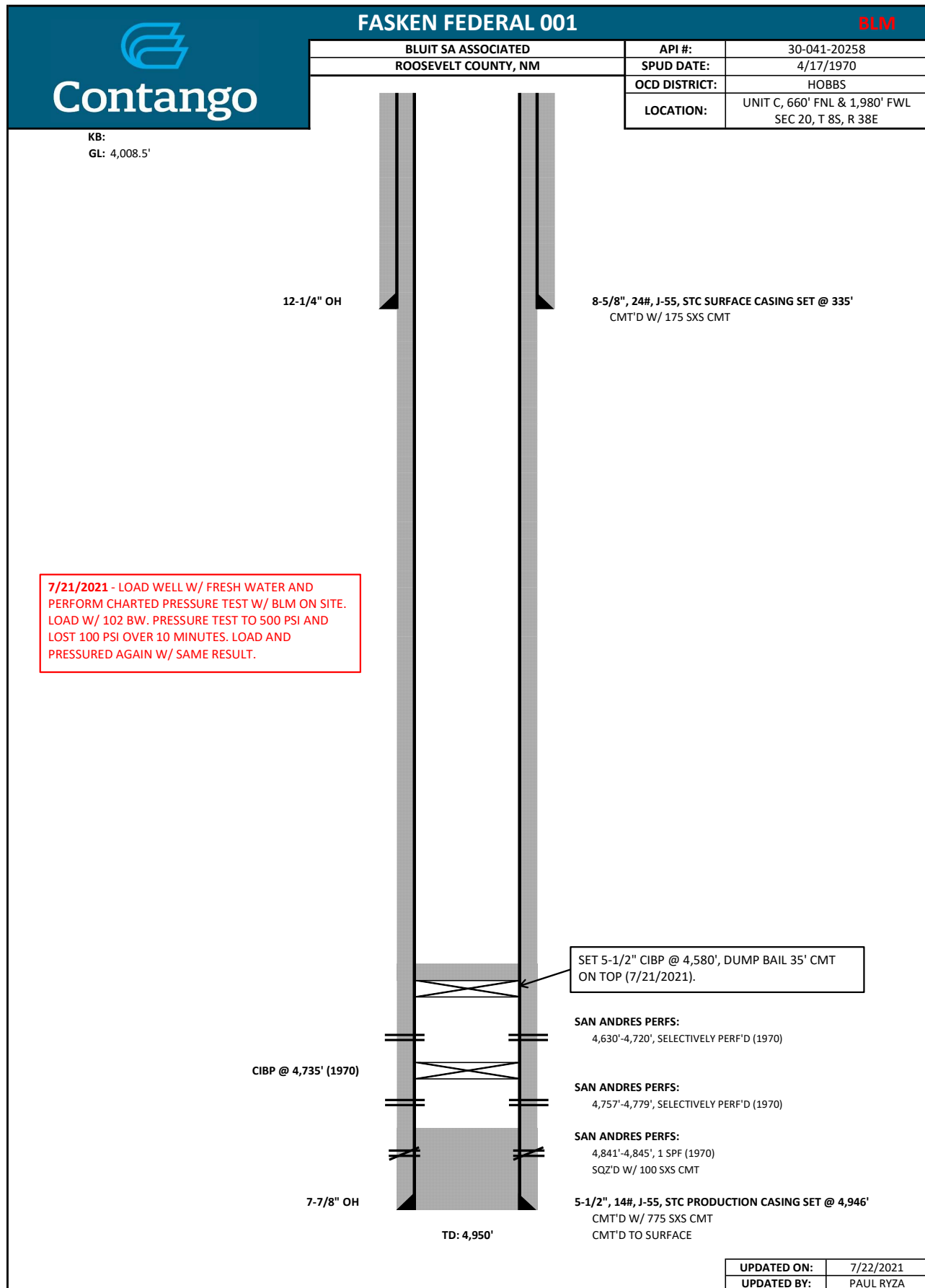
SIGNATURE Adenner TITLE SR. REGULATORY ANALYST DATE 8/9/2021

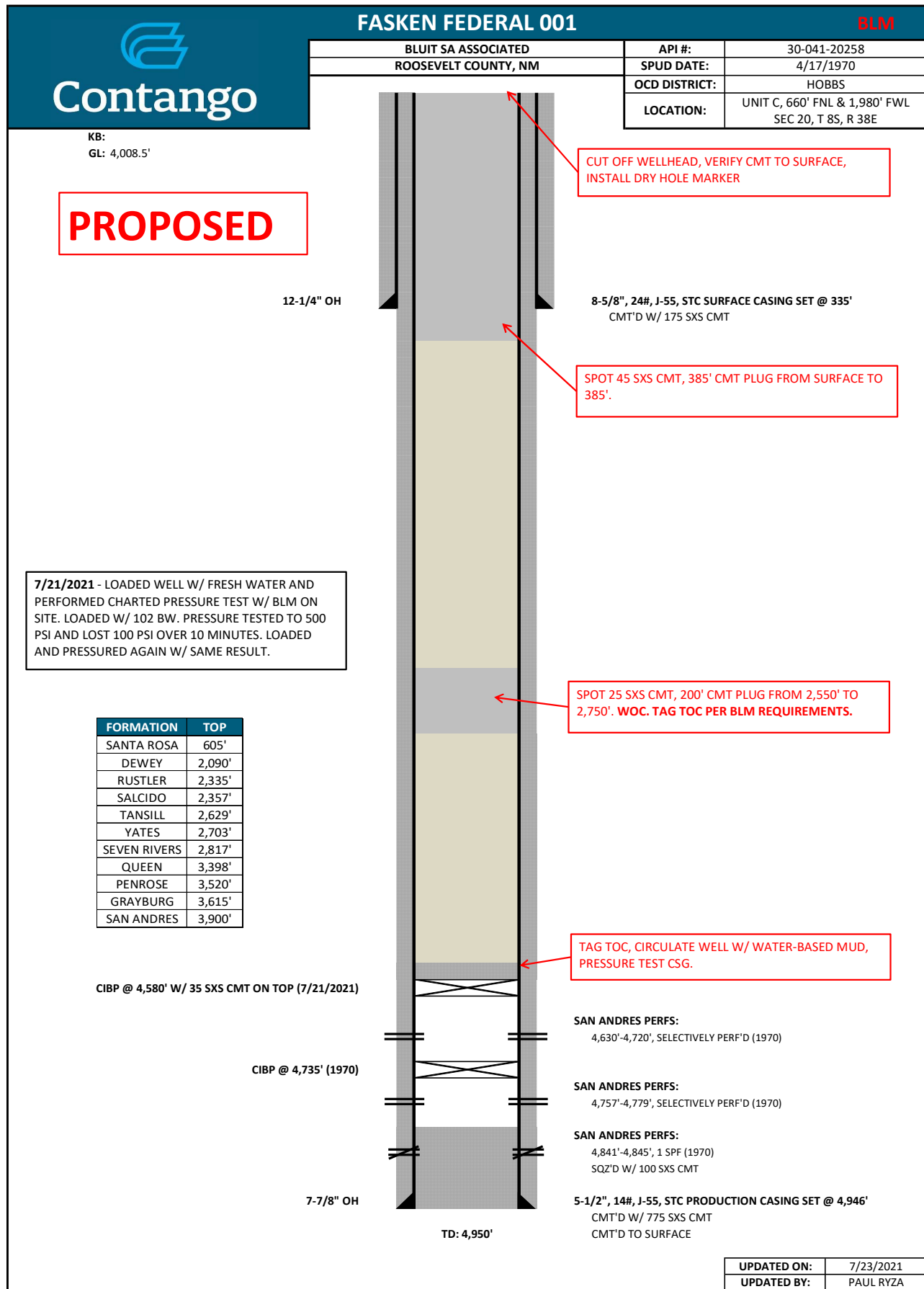
Type or print name ALISON DENNER E-mail address: adenner@contango.com PHONE: 713-236-7456

For State Use Only

APPROVED BY: Kerry Fortner TITLE Compliance Officer A DATE 12/1/21

Conditions of Approval (if any):





Fasken Federal 001, 30-041-20258
Plugging Plan
Contango Resources Inc. OGRID 330447

Notify OCD 24 hours prior to MIRU to P&A.

Description of Procedure:

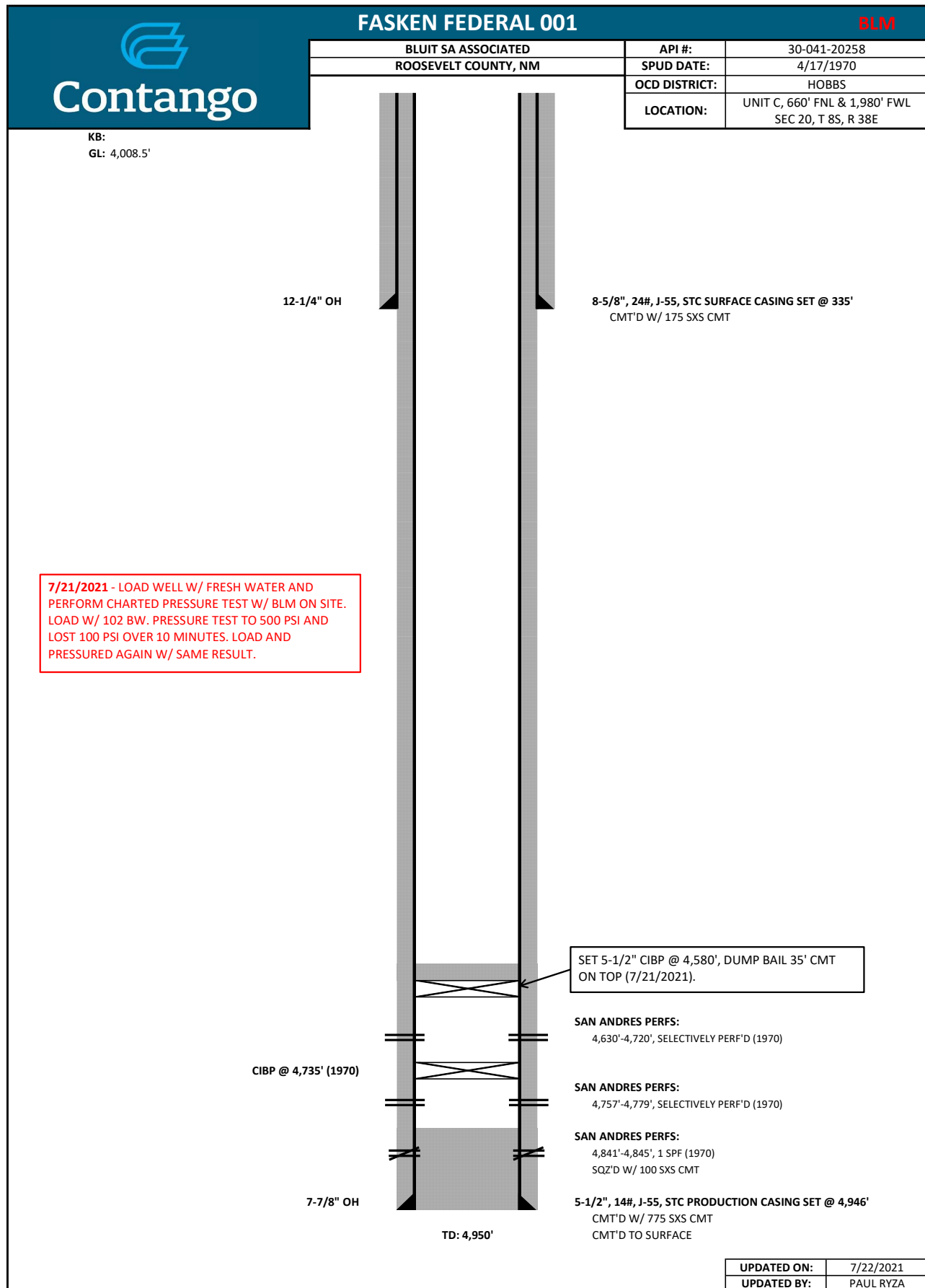
1. Tag 5-1/2" CIBP @ 4,580' w/ 35' cmt cap on top.
2. Circulate hole w/ water-based mud, pressure test csg.
3. Spot 25 sxs cmt @ 2,750'-2,550'. WOC & tag (Yates).
4. Spot 45 sxs cmt @ 385' to surface.
5. Cut off wellhead, verify cmt to surface, weld on dry hole marker.

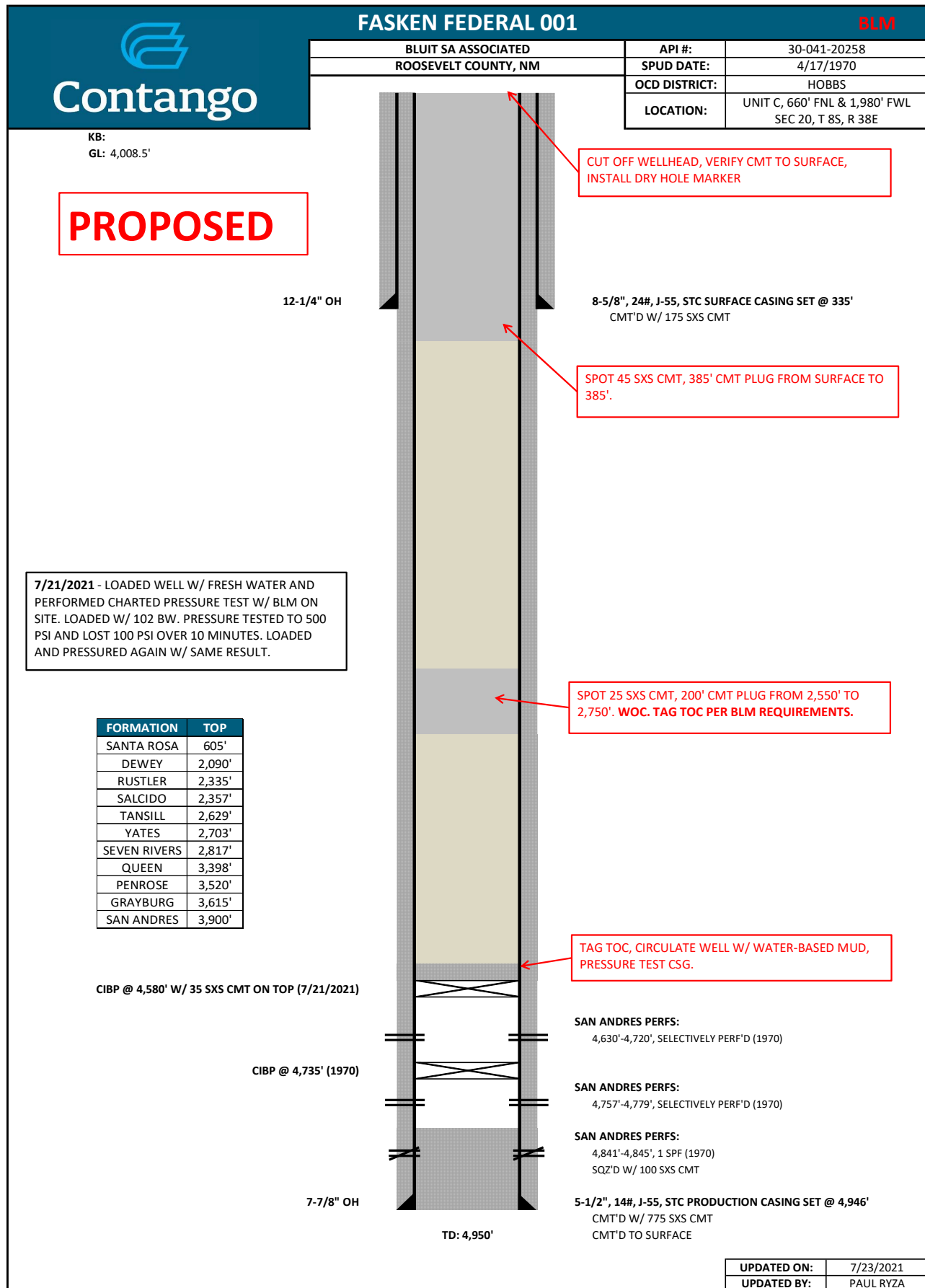
Fasken Federal 001, 30-041-20258
Plugging Plan
Contango Resources Inc. OGRID 330447

Notify OCD 24 hours prior to MIRU to P&A.

Description of Procedure:

1. Tag 5-1/2" CIBP @ 4,580' w/ 35' cmt cap on top.
2. Circulate hole w/ water-based mud, pressure test csg.
3. Spot 25 sxs cmt @ 2,750'-2,550'. WOC & tag (Yates).
4. Spot 45 sxs cmt @ 385' to surface.
5. Cut off wellhead, verify cmt to surface, weld on dry hole marker.





District I
1625 N. French Dr., Hobbs, NM 88240
Phone:(575) 393-6161 Fax:(575) 393-0720
District II
811 S. First St., Artesia, NM 88210
Phone:(575) 748-1283 Fax:(575) 748-9720
District III
1000 Rio Brazos Rd., Aztec, NM 87410
Phone:(505) 334-6178 Fax:(505) 334-6170
District IV
1220 S. St Francis Dr., Santa Fe, NM 87505
Phone:(505) 476-3470 Fax:(505) 476-3462

State of New Mexico
Energy, Minerals and Natural Resources
Oil Conservation Division
1220 S. St Francis Dr.
Santa Fe, NM 87505

CONDITIONS

Action 40714

CONDITIONS

Operator: Contango Resources, Inc. 717 Texas Ave. Houston, TX 77002	OGRID: 330447
	Action Number: 40714
	Action Type: [C-103] NOI Plug & Abandon (C-103F)

CONDITIONS

Created By	Condition	Condition Date
kfortner	Like approval from BLM	12/1/2021