

Well Name: BLUESTEM ZI FEDERAL	Well Location: T8S / R38E / SEC 20 / SWNE /	County or Parish/State: ROOSEVELT / NM
Well Number: 1	Type of Well: CONVENTIONAL GAS WELL	Allottee or Tribe Name:
Lease Number: NMNM36489	Unit or CA Name:	Unit or CA Number:
US Well Number: 3004120734	Well Status: Producing Gas Well	Operator: CONTANGO RESOURCES INC

Notice of Intent

Sundry ID: 2629762

Type of Submission: Notice of Intent Type of Action: Plug and Abandonment

Date Sundry Submitted: 08/19/2021 Time Sundry Submitted: 10:39

Date proposed operation will begin: 09/30/2021

Procedure Description: 1. Set 5-1/2" CIBP @ 4,585'. 2. Circulate hole w/ water-based mud, pressure test csg. 3. Spot w/ 25 sxs cmt cap on top of CIBP (4,585'-4,385'). 4. Perf @ 3,466', Circ/sqz 50 sxs cmt @ 3,466' - 3,266' (Queen). 5. Perf @ 2,335', Circ/sqz 50 sxs cmt @ 2,335' - 2,135' (Surf Csg Shoe). WOC & tag. 4. Perf @ 200', Circ/sqz 50 sxs cmt @ 200' to surface. 5. Cut off wellhead, verify cmt to surface, weld on dry hole marker. Alternate Procedure (If unable to fish tubing below surface casing shoe) 1. Pull/fish tubing down to +/-2,335'. 2. Perf @ 2,335', Circ/sqz 50 sxs cmt @ 2,335' - 2,135' (Surf Csg Shoe). WOC & tag. 3. Perf @ 200', Circ/sqz 50 sxs cmt @ 200' to surface. 4. Cut off wellhead, verify cmt to surface, weld on dry hole marker.

Surface Disturbance

Is any additional surface disturbance proposed?: No

NOI Attachments

- Procedure Description
- Bluestem_ZL_Federal_1___Proposed_WBD_20210819103840.pdf
 - Bluestem_ZL_Federal_1___Current_WBD_20210819103829.pdf

Accepted for Record Only

SUBJECT TO LIKE APPROVAL BY BLM

K 7

NMOCD 12/1/21

Well Name: BLUESTEM ZI FEDERAL	Well Location: T8S / R38E / SEC 20 / SWNE /	County or Parish/State: ROOSEVELT / NM
Well Number: 1	Type of Well: CONVENTIONAL GAS WELL	Allottee or Tribe Name:
Lease Number: NMNM36489	Unit or CA Name:	Unit or CA Number:
US Well Number: 3004120734	Well Status: Producing Gas Well	Operator: CONTANGO RESOURCES INC

Conditions of Approval

Specialist Review

Conditions_of_Approval_20210827044757.pdf

General_Conditions_of_Approval_20210827044757.pdf

Operator Certification

I certify that the foregoing is true and correct. Title 18 U.S.C. Section 1001 and Title 43 U.S.C. Section 1212, make it a crime for any person knowingly and willfully to make to any department or agency of the United States any false, fictitious or fraudulent statements or representations as to any matter within its jurisdiction. Electronic submission of Sundry Notices through this system satisfies regulations requiring a submission of Form 3160-5 or a Sundry Notice.

Operator Electronic Signature: ALISON DENNER	Signed on: AUG 19, 2021 10:38 AM
Name: CONTANGO RESOURCES INC	
Title: Regulatory Analyst	
Street Address: 717 TEXAS AVE., SUITE 2900	
City: HOUSTON	State: TX
Phone: (713) 236-7456	
Email address: ADENNER@CONTANGO.COM	

Field Representative

Representative Name:		
Street Address:		
City:	State:	Zip:
Phone:		
Email address:		

BLM Point of Contact

BLM POC Name: JENNIFER SANCHEZ	BLM POC Title: Petroleum Engineer
BLM POC Phone: 5756270237	BLM POC Email Address: j1sanchez@blm.gov
Disposition: Approved	Disposition Date: 08/27/2021
Signature: Jennifer Sanchez	

Office
 District I – (575) 393-6161
 1625 N. French Dr., Hobbs, NM 88240
 District II – (575) 748-1283
 811 S. First St., Artesia, NM 88210
 District III – (505) 334-6178
 1000 Rio Brazos Rd., Aztec, NM 87410
 District IV – (505) 476-3460
 1220 S. St. Francis Dr., Santa Fe, NM
 87505

State of New Mexico
 Energy, Minerals and Natural Resources

Form C-103
 Revised July 18, 2013

OIL CONSERVATION DIVISION
 1220 South St. Francis Dr.
 Santa Fe, NM 87505

WELL API NO. 30-041-20734
5. Indicate Type of Lease STATE <input type="checkbox"/> FEE <input type="checkbox"/>
6. State Oil & Gas Lease No.
7. Lease Name or Unit Agreement Name BLUESTEM ZL FEDERAL
8. Well Number 001
9. OGRID Number 330447
10. Pool name or Wildcat BLUITT; SAN ANDREAS (ASSOCIATE

SUNDRY NOTICES AND REPORTS ON WELLS
 (DO NOT USE THIS FORM FOR PROPOSALS TO DRILL OR TO DEEPEN OR PLUG BACK TO A DIFFERENT RESERVOIR. USE "APPLICATION FOR PERMIT" (FORM C-101) FOR SUCH PROPOSALS.)

1. Type of Well: Oil Well <input type="checkbox"/> Gas Well <input checked="" type="checkbox"/> Other
2. Name of Operator CONTANGO RESOURCES, INC.
3. Address of Operator 717 TEXAS AVE., SUITE 2900, HOUSTON TX, 77002
4. Well Location Unit Letter <u>G</u> : <u>1650</u> feet from the <u>NORTH</u> line and <u>2310</u> feet from the <u>EAST</u> line Section <u>20</u> Township <u>08S</u> Range <u>38E</u> NMPM County <u>ROOSEVELT</u>
11. Elevation (Show whether DR, RKB, RT, GR, etc.) 3976' GL

12. Check Appropriate Box to Indicate Nature of Notice, Report or Other Data

NOTICE OF INTENTION TO:

PERFORM REMEDIAL WORK ☐ PLUG AND ABANDON ☒
 TEMPORARILY ABANDON ☐ CHANGE PLANS ☐
 PULL OR ALTER CASING ☐ MULTIPLE COMPL ☐
 DOWNHOLE COMMINGLE ☐
 CLOSED-LOOP SYSTEM ☐
 OTHER: ☐

SUBSEQUENT REPORT OF:

REMEDIAL WORK ☐ ALTERING CASING ☐
 COMMENCE DRILLING OPNS. ☐ P AND A ☐
 CASING/CEMENT JOB ☐
 OTHER: ☐

13. Describe proposed or completed operations. (Clearly state all pertinent details, and give pertinent dates, including estimated date of starting any proposed work). SEE RULE 19.15.7.14 NMAC. For Multiple Completions: Attach wellbore diagram of proposed completion or recompletion.

Description of Procedure:

1. Set 5-1/2" CIBP @ 4,585'.
2. Circulate hole w/ water-based mud, pressure test csg.
3. Spot w/ 25 sxs cmt cap on top of CIBP (4,585'-4,385').
4. Perf @ 3,466', Circ/sqz 50 sxs cmt @ 3,466' - 3,266' (Queen).
5. Perf @ 2,335', Circ/sqz 50 sxs cmt @ 2,335' - 2,135' (Surf Csg Shoe). WOC & tag.
4. Perf @ 200', Circ/sqz 50 sxs cmt @ 200' to surface.
5. Cut off wellhead, verify cmt to surface, weld on dry hole marker.

Alternate Procedure (If unable to fish tubing below surface casing shoe)

1. Pull/fish tubing down to +/-2,335'.
2. Perf @ 2,335', Circ/sqz 50 sxs cmt @ 2,335' - 2,135' (Surf Csg Shoe). WOC & tag.
3. Perf @ 200', Circ/sqz 50 sxs cmt @ 200' to surface.
4. Cut off wellhead, verify cmt to surface, weld on dry hole marker.

Proposed date of PA: Sept 30 2021

Spud Date:

Rig Release Date:

Accepted for Record Only

SUBJECT TO LIKE
 APPROVAL BY BLM

I hereby certify that the information above is true and complete to the best of my knowledge and belief.

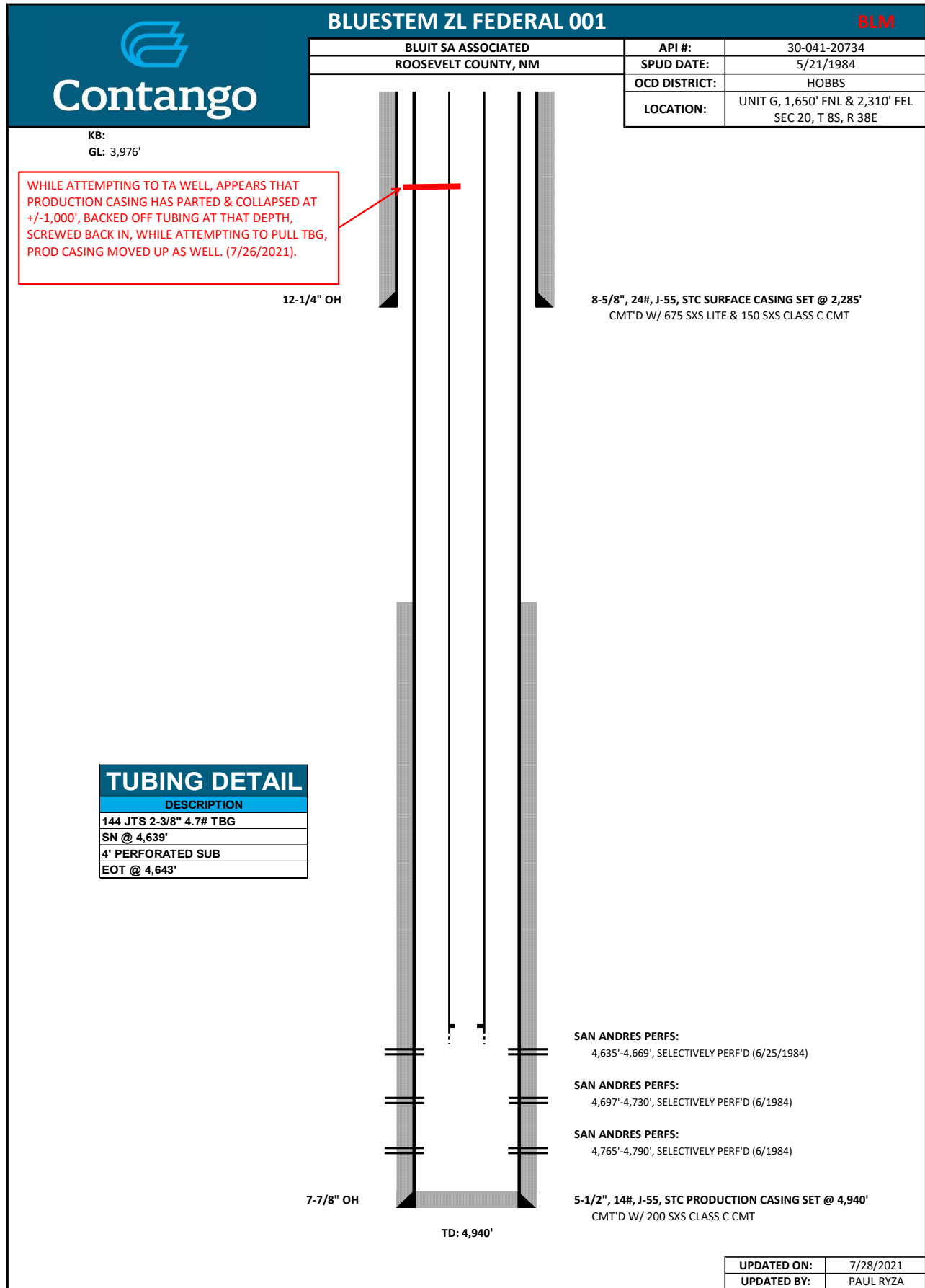
SIGNATURE Adenner TITLE SR. REGULATORY ANALYST DATE 8/9/2021

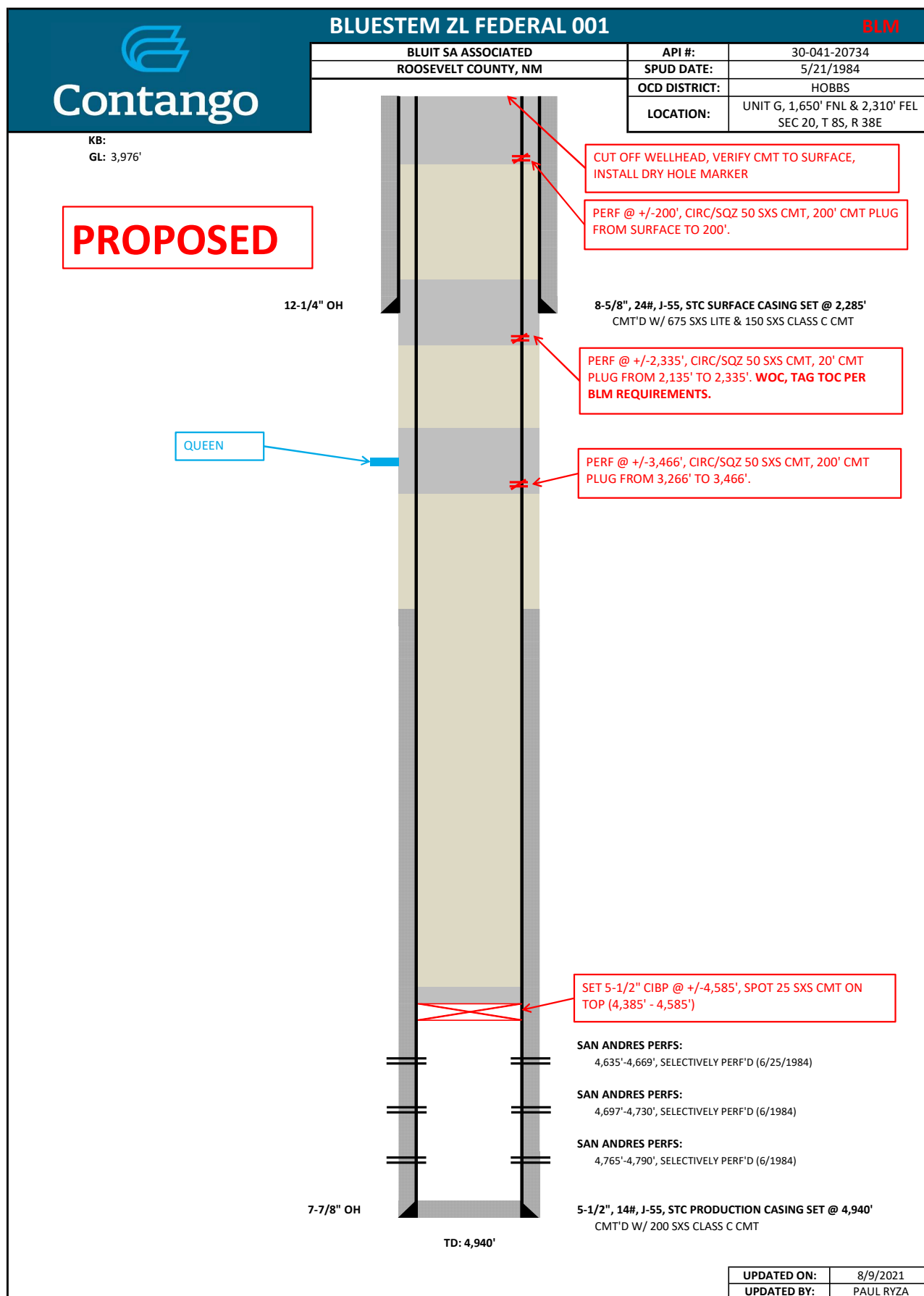
Type or print name ALISON DENNER E-mail address: adenner@contango.com PHONE: 713-236-7456

For State Use Only

APPROVED BY: Kerry Fortner TITLE Compliance Officer A DATE 12/1/21

Conditions of Approval (if any):





Bluestem ZL Federal 001, 30-041-20734
Plugging Plan
Contango Resources Inc. OGRID 330447

Notify OCD 24 hours prior to MIRU to P&A.

Description of Procedure:

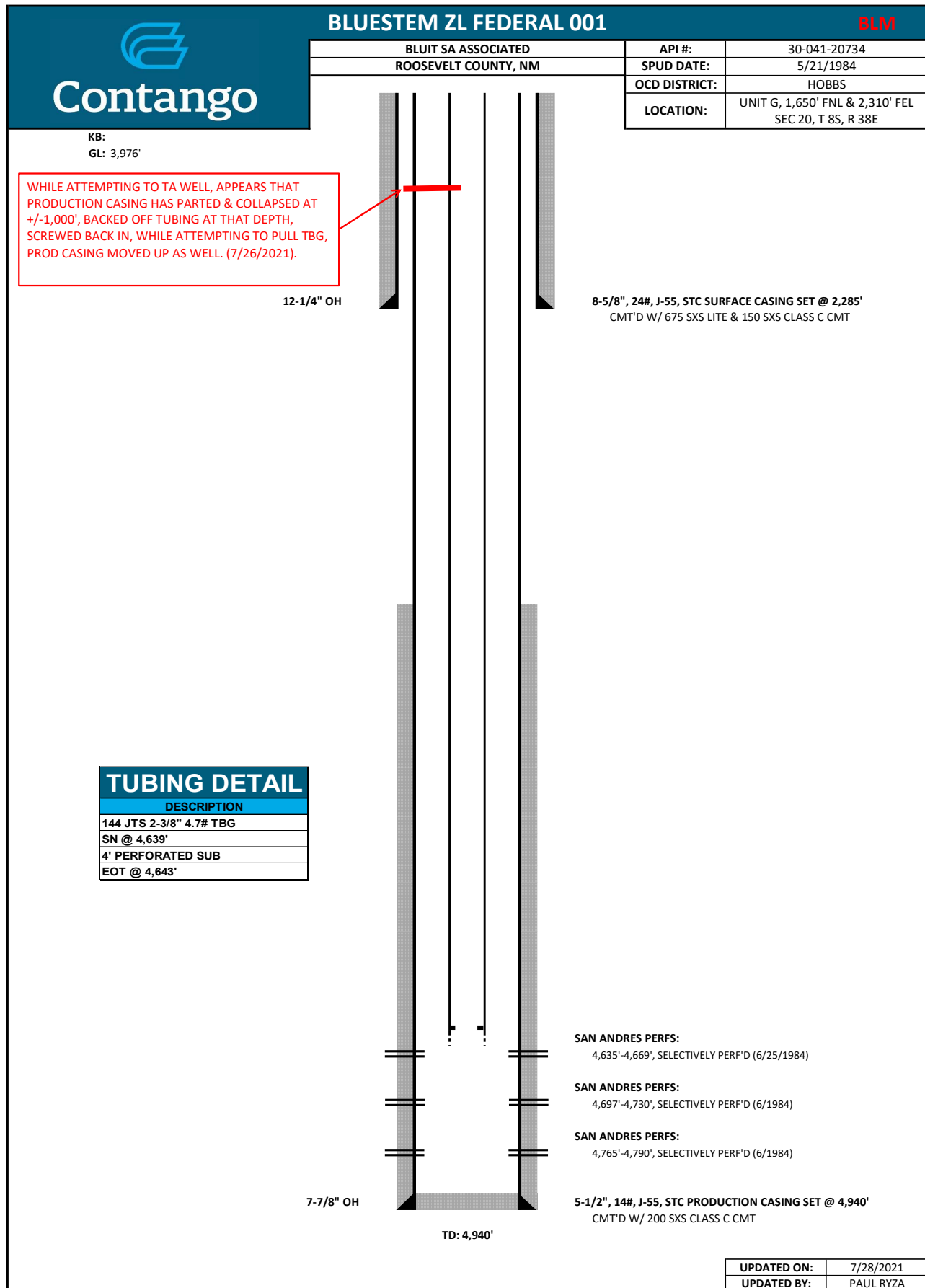
1. Set 5-1/2" CIBP @ 4,585'.
2. Circulate hole w/ water-based mud, pressure test csg.
3. Spot w/ 25 sxs cmt cap on top of CIBP (4,585'-4,385').
4. Perf @ 3,466', Circ/sqz 50 sxs cmt @ 3,466' - 3,266' (Queen).
5. Perf @ 2,335', Circ/sqz 50 sxs cmt @ 2,335' - 2,135' (Surf Csg Shoe). WOC & tag.
4. Perf @ 200', Circ/sqz 50 sxs cmt @ 200' to surface.
5. Cut off wellhead, verify cmt to surface, weld on dry hole marker.

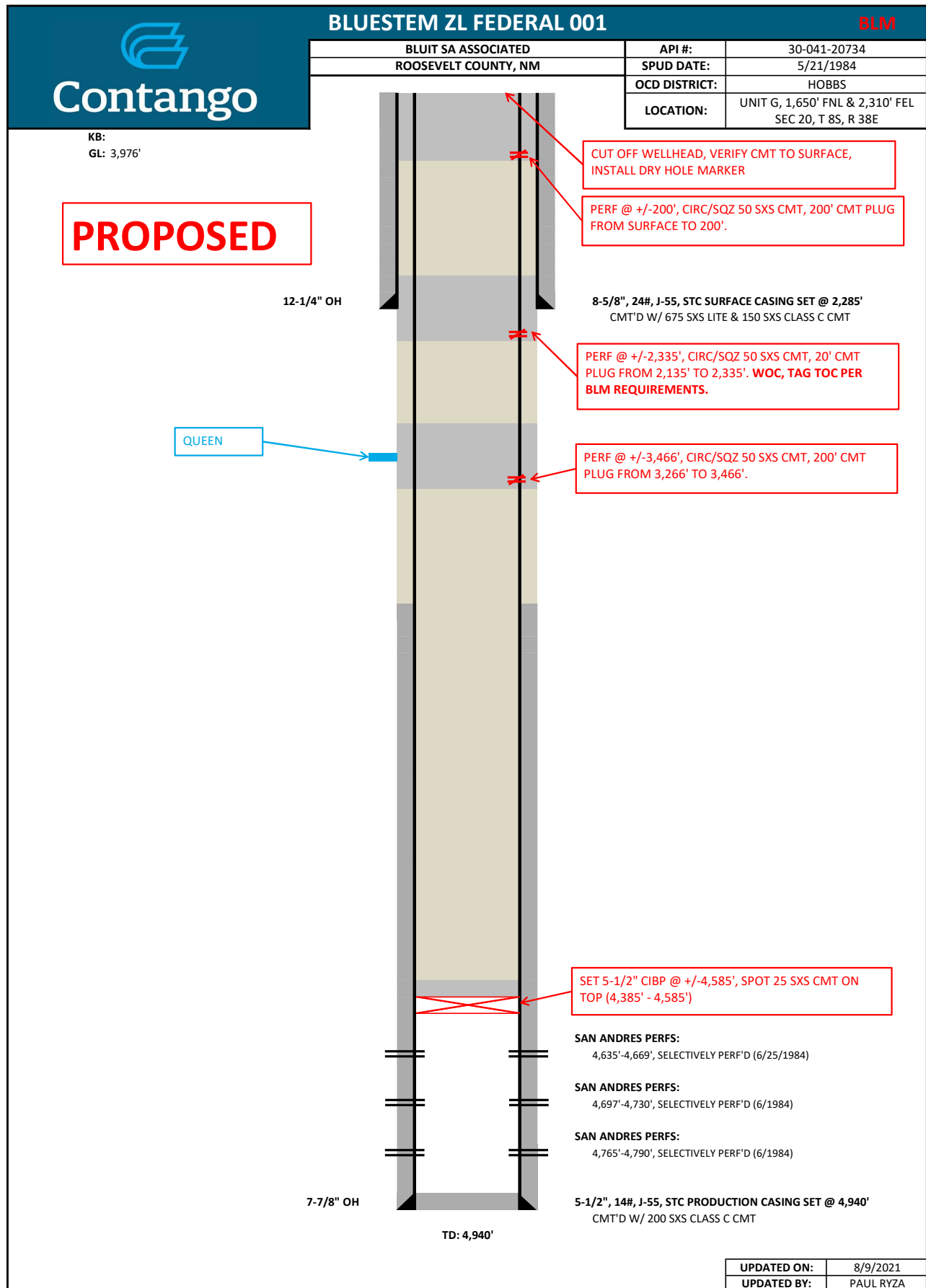
Bluestem ZL Federal 001, 30-041-20734
Plugging Plan
Contango Resources Inc. OGRID 330447

Notify OCD 24 hours prior to MIRU to P&A.

Description of Procedure:

1. Set 5-1/2" CIBP @ 4,585'.
2. Circulate hole w/ water-based mud, pressure test csg.
3. Spot w/ 25 sxs cmt cap on top of CIBP (4,585'-4,385').
4. Perf @ 3,466', Circ/sqz 50 sxs cmt @ 3,466' - 3,266' (Queen).
5. Perf @ 2,335', Circ/sqz 50 sxs cmt @ 2,335' - 2,135' (Surf Csg Shoe). WOC & tag.
4. Perf @ 200', Circ/sqz 50 sxs cmt @ 200' to surface.
5. Cut off wellhead, verify cmt to surface, weld on dry hole marker.





District I
1625 N. French Dr., Hobbs, NM 88240
Phone:(575) 393-6161 Fax:(575) 393-0720
District II
811 S. First St., Artesia, NM 88210
Phone:(575) 748-1283 Fax:(575) 748-9720
District III
1000 Rio Brazos Rd., Aztec, NM 87410
Phone:(505) 334-6178 Fax:(505) 334-6170
District IV
1220 S. St Francis Dr., Santa Fe, NM 87505
Phone:(505) 476-3470 Fax:(505) 476-3462

State of New Mexico
Energy, Minerals and Natural Resources
Oil Conservation Division
1220 S. St Francis Dr.
Santa Fe, NM 87505

CONDITIONS

Action 40876

CONDITIONS

Operator: Contango Resources, Inc. 717 Texas Ave. Houston, TX 77002	OGRID: 330447
	Action Number: 40876
	Action Type: [C-103] NOI Plug & Abandon (C-103F)

CONDITIONS

Created By	Condition	Condition Date
kfortner	Like Approval from BLM	12/1/2021