

District I
1625 N. French Dr., Hobbs, NM 88240
District II
1301 W. Grand, Artesia, NM 88210
District III
1000 Rio Brazos Rd., Aztec, NM 87410
District IV
1220 S. St. Francis Dr., Santa Fe, NM 87505

State of New Mexico
Energy, Minerals & Natural Resources Department

Form C-104
Revised Feb 26 2007

Submit to Appropriate District Office

☐ AMENDED REPORT

I. REQUEST FOR ALLOWABLE AND AUTHORIZATION TO TRANSPORT

Operator Name and Address CLEARWATER SWD, LLC P. O. BOX 1476 LOVINGTON, NM 88260		OGRID Number 371101
		Reason for Filing Code/Effective Date 02/22 4051 Net Bbls. of Skim Oil Sold
API Number 30-025-37122	Pool Name SWD;MISS-DEVONIAN	Pool Code 96319
Property Code 315987	Property Name SOUTH VACUUM SWD-1444	Well Number 274

II. Surface Location

UL or Lot	Section	Twnshp	Range	Lot ID	Feet from the	North/South Line	Feet from the	East/West Line	County
P	27	18S	35E		960	SOUTH	693	EAST	LEA

Bottom Hole Location

UL or Lot	Section	Twnshp	Range	Lot ID	Feet from the	North/South Line	Feet from the	East/West Line	County
Lse Code S	Producing Method Code D	Gas Connection Date	C-129 Permit Number	C-129 Effective Date	C-129 Expiration Date				

III. Oil and Gas Transporters

Transporter OGRID	Transporter Name and Address	POD	O/G	POD ULSR Location and Description
	DORADO OIL COMPANY	4028658	O	

IV. Well Completion Data

Spud Date	Ready Date	TD	PBTD	Perforations	DHC,MC
Hole Size	Casing & Tubing Size	Depth Set	Sacks Cement		

V. Well Test Data

Date New Oil	Gas Delivery Date	Test Date	Test Length	Tbg. Pressure	Csg. Pressure
			24 hrs.		
Choke Size	Oil	Water	Gas	AOF	Test Method

I hereby certify that the rules of the Oil Conservation Division have been complied with and that the information given above is true and complete to the best of my knowledge and belief.

Signature: Debbie McKelvey

Printed name: Debbie McKelvey

Title: Agent

Date: 04/11/22 Phone: 575-392-3575

OIL CONSERVATION DIVISION

Approved by: _____

Title: ACCEPTED FOR RECORD

Approval Date: _____

DORADO

TRANSPORTATION, LLC
9101 UP RIVER ROAD
CORPUS CHRISTI, TX
78409

REGULAR TICKET

AREA CODE:80

PRODUCT

UN1267, PETROLEUM
CRUDE OIL, 3, PG II

EST. DRIVER GROSS: 178.75

OPERATOR

CLEARWATER SWD, LLC.

LEASE: 29000294

SOUTH VACUUM #27-4 SWD

STATE ID: 37122

DESTINATION: 215

TRUCK: 474 TRAILER: 444

DATE: 02/08/2022

TICKET: 02921569

TANK NO.: 00501 HEIGHT: 16 SIZE: 500

OIL LEVEL

GAUGE	TEMP	FT.	IN.	FRACT.
HIGH	40	13	08	0/4
LOW	40	08	03	0/4

OBSERVED GRAVITY & TEMP.

44.0 40

B.S. & W. %

01.25

B.S. & W.

FEET

IN.

MEASURE

00

08

SEAL OFF

248007

SEAL ON

248068

DATE

TIME

02/08

10:53

ON

GRADO, SAMUEL

X

OPERATOR'S WITNESS

DATE

TIME

02/08

11:02

OFF

GRADO, SAMUEL

X

OPERATOR'S WITNESS

REMARKS:

THIS TICKET COVERS ALL CLAIMS FOR
ALLOWANCE. THE OIL REPRESENTED BY
THIS TICKET WAS RECEIVED AND RUN
AS THE PROPERTY OF
Dorado Transportation, LLC

EMERGENCY CONTACT:**1-800-424-9300****CHEMTREC**

COPY

DORADO

TRANSPORTATION, LLC
9101 UP RIVER ROAD
CORPUS CHRISTI, TX
78409

REGULAR TICKET

AREA CODE:80

PRODUCT

UN1267, PETROLEUM
CRUDE OIL, 3, PG II

EST. DRIVER GROSS: 178.75

OPERATOR

CLEARWATER SMD, LLC.

LEASE: 29000294

SOUTH VACUUM #27-4 SMD

STATE ID: 37122

DESTINATION: 215

TRUCK: 474 TRAILER: 444

DATE: 02/08/2022

TICKET: 02921570

TANK NO.: 00501 HEIGHT: 16 SIZE: 500

OIL LEVEL

GAUGE	TEMP	FT.	IN.	FRACT.
HIGH	42	08	03	0/4
LOW	42	02	10	0/4

OBSERVED GRAVITY & TEMP.

B.S.& W. %

44.0

42

00.60

B.S.& W.

FEET

IN.

MEASURE

00

08

SEAL OFF

SEAL ON

248068

248049

DATE

TIME

02/08

12:44

ON

GRADO, SAMUEL

X

OPERATOR'S WITNESS

DATE

TIME

02/08

12:48

OFF

GRADO, SAMUEL

X

OPERATOR'S WITNESS

REMARKS:

THIS TICKET COVERS ALL CLAIMS FOR
ALLOWANCE. THE OIL REPRESENTED BY
THIS TICKET WAS RECEIVED AND RUN
AS THE PROPERTY OF
Dorado Transportation, LLC

EMERGENCY CONTACT:

1-800-424-9300

CHEMTREC

COPY 1

DORADO
TRANSPORTATION, LLC9101 UP RIVER ROAD
CORPUS CHRISTI, TX
78409**REGULAR TICKET**

AREA CODE: 80

PRODUCT

**UN1267, PETROLEUM
CRUDE OIL, 3, PG II**

EST. DRIVER GROSS: 181.50

OPERATOR

CLEARWATER SWD, LLC.

LEASE: 29000294

SOUTH VACUUM #27-4 SWD

STATE ID: 37122

DESTINATION: 215



TRUCK: 458 TRAILER: 652

DATE: 02/08/2022 TICKET: 02931784

TANK NO.: 00502 HEIGHT: 16 SIZE: 500

OIL LEVEL

GAUGE	TEMP	FT.	IN.	FRACT.
HIGH	36	13	02	0/4
LOW	36	07	08	0/4

OBSERVED GRAVITY & TEMP. B.S. & W. %
41.6 36 00.20B.S. & W. FEET IN.
MEASURE 00 08SEAL OFF SEAL ON
248392 231578ON  DATE
TIME
02/08
05:12
Patterson, CecilX
OPERATOR'S WITNESSOFF  DATE
TIME
02/08
05:22
Patterson, CecilX
OPERATOR'S WITNESS

REMARKS:

THIS TICKET COVERS ALL CLAIMS FOR
ALLOWANCE. THE OIL REPRESENTED BY
THIS TICKET WAS RECEIVED AND RUN
AS THE PROPERTY OF
Dorado Transportation, LLC**EMERGENCY CONTACT:
1-800-424-9300
CHEMTREC**

COPY 3

DORADO
TRANSPORTATION, LLC9101 UP RIVER ROAD
CORPUS CHRISTI, TX
78409**REGULAR TICKET**

AREA CODE:88

PRODUCT

**UN1267, PETROLEUM
CRUDE OIL, 3, PG II**

EST. DRIVER GROSS: 182.87

OPERATOR

CLEARWATER SMD, LLC.

LEASE: 29000294

SOUTH VACUUM #27-4 SMD

STATE ID: 37122

DESTINATION: 215

TRUCK: 458 TRAILER: 652

DATE: 02/08/2022 TICKET: 02931785

TANK NO.: 00502 HEIGHT: 16 SIZE: 500

OIL LEVEL

GAUGE	TEMP	FT.	IN.	FRACT.
HIGH	38	07	08	0/4
LOW	38	02	01	2/4

OBSERVED GRAVITY & TEMP.

42.2 38

B.S. & W. %

00.10

B.S. & W. MEASURE	FEET	IN.
	00	00

SEAL OFF

231578

SEAL ON

231579

DATE

TIME

02/08

07:07

ON

Patterson, Cecil

X

OPERATOR'S WITNESS

DATE

TIME

02/08

07:39

OFF

Patterson, Cecil

X

OPERATOR'S WITNESS

REMARKS:

THIS TICKET COVERS ALL CLAIMS FOR
ALLOWANCE. THE OIL REPRESENTED BY
THIS TICKET WAS RECEIVED AND RUN
AS THE PROPERTY OF
Dorado Transportation, LLC

EMERGENCY CONTACT:**1-800-424-9300****CHEMTREC**

COPY 2

DORADO**TRANSPORTATION, LLC****9101 UP RIVER ROAD
CORPUS CHRISTI, TX
78409****REGULAR TICKET**

AREA CODE: 80

PRODUCT**UN1267, PETROLEUM
CRUDE OIL, 3, PG II**

EST. DRIVER GROSS: 187.00

OPERATOR

CLEARWATER SMD, LLC.

LEASE: 29000294

SOUTH VACUUM #27-4 SMD

STATE ID: 37122

DESTINATION: 215

TRUCK: 474 TRAILER: 444

DATE: 02/11/2022

TICKET: 02921577

TANK NO.: 00501 HEIGHT: 16 SIZE: 500

OIL LEVEL

GAUGE	TEMP	FT.	IN.	FRACT.
HIGH	52	13	02	0/4
LOW	52	07	06	0/4

OBSERVED GRAVITY & TEMP.

B.S. & W. %

47.0

52

00.20

B.S. & W.

FEET

IN.

MEASURE

00

08

SEAL OFF

SEAL ON

248049

248063

ON

GRADO, SAMUEL

DATE

TIME

02/11

11:21

X

OPERATOR'S WITNESS

OFF

GRADO, SAMUEL

DATE

TIME

02/11

11:24

X

OPERATOR'S WITNESS

REMARKS:

THIS TICKET COVERS ALL CLAIMS FOR
ALLOWANCE. THE OIL REPRESENTED BY
THIS TICKET WAS RECEIVED AND RUN
AS THE PROPERTY OF
Dorado Transportation, LLC

EMERGENCY CONTACT:**1-800-424-9300****CHEMTREC**

COPY 1

DORADO**TRANSPORTATION, LLC****9101 UP RIVER ROAD
CORPUS CHRISTI, TX
78409****REGULAR TICKET**

AREA CODE: 80

PRODUCT

**UN1267, PETROLEUM
CRUDE OIL, 3, PG II**

EST. DRIVER GROSS: 187.00

OPERATOR

CLEARWATER SWD, LLC.

LEASE: 29000294

SOUTH VACUUM #27-4 SWD

STATE ID: 37122

DESTINATION: 215

TRUCK: 474 TRAILER: 444

DATE: 02/11/2022

TICKET: 02921578

TANK NO.: 00501 HEIGHT: 16 SIZE: 500

OIL LEVEL

GAUGE	TEMP	FT.	IN.	FRACT.
HIGH	62	07	06	0/4
LOW	62	01	10	0/4

OBSERVED GRAVITY & TEMP.

B.S. & W. %

48.0

62

00.10

B.S. & W.

FEET

IN.

MEASURE

00

08

SEAL OFF

SEAL ON

248063

248057

ON

GRADO, SAMUEL

DATE

TIME

02/11

13:14

X

OPERATOR'S WITNESS

OFF

GRADO, SAMUEL

DATE

TIME

02/11

13:16

X

OPERATOR'S WITNESS

REMARKS:

THIS TICKET COVERS ALL CLAIMS FOR
ALLOWANCE. THE OIL REPRESENTED BY
THIS TICKET WAS RECEIVED AND RUN
AS THE PROPERTY OF
Dorado Transportation, LLC

EMERGENCY CONTACT:**1-800-424-9300****CHEMTREC**

COPY 5

DORADO

TRANSPORTATION, LLC
9101 UP RIVER ROAD
CORPUS CHRISTI, TX
78409

REGULAR TICKET

AREA CODE: 80

PRODUCT

**UN1267, PETROLEUM
CRUDE OIL, 3, PG II**

EST. DRIVER GROSS: 187.68

OPERATOR
CLEARWATER SWD, LLC.
LEASE: 29000294
SOUTH VACUUM #27-4 SWD

STATE ID: 37122

DESTINATION: 215
TRUCK: 455 TRAILER: 649
DATE: 02/13/2022 TICKET: 02960691
TANK NO.: 00502 HEIGHT: 16 SIZE: 500

OIL LEVEL

GAUGE	TEMP	FT.	IN.	FRACT.
HIGH	46	13	00	0/4
LOW	46	07	03	3/4

OBSERVED GRAVITY & TEMP. B.S. & W. %
52.0 46 00.10

B.S. & W. FEET IN.
MEASURE 00 08

SEAL OFF SEAL ON
231579 248261

DATE
TIME
02/13
08:55

ON
Borunda, Aaron

X
OPERATOR'S WITNESS

DATE
TIME
02/13
09:26

OFF
Borunda, Aaron

X
OPERATOR'S WITNESS

REMARKS:

THIS TICKET COVERS ALL CLAIMS FOR
ALLOWANCE. THE OIL REPRESENTED BY
THIS TICKET WAS RECEIVED AND RUN
AS THE PROPERTY OF
Dorado Transportation, LLC

EMERGENCY CONTACT:
1-800-424-9300
CHEMTREC

COPY 9

DORADO**TRANSPORTATION, LLC****9101 UP RIVER ROAD
CORPUS CHRISTI, TX
78409****REGULAR TICKET**

AREA CODE: 88

PRODUCT

**UN1267, PETROLEUM
CRUDE OIL, 3, PG II**

EST. DRIVER GROSS: 191.81

OPERATOR

CLEARWATER SMD, LLC.

LEASE: 29000294

SOUTH VACUUM #27-4 SMD

STATE ID: 37122

DESTINATION: 215

TRUCK: 455 TRAILER: 649

DATE: 02/13/2022

TICKET: 02960692

TANK NO.: 00502 HEIGHT: 16 SIZE: 500

OIL LEVEL

GAUGE	TEMP	FT.	IN.	FRACT.
HIGH	53	07	03	3/4
LOW	53	01	06	0/4

OBSERVED GRAVITY & TEMP.

58.0

53

B.S. & W. %

00.10

B.S. & W.

FEET

IN.

MEASURE

00

06

SEAL OFF

SEAL ON

248261

248220

DATE
TIME
02/13
11:00

ON

Borunda, Aaron

X

OPERATOR'S WITNESS

DATE
TIME
02/13
12:00

OFF

Borunda, Aaron

X

OPERATOR'S WITNESS

REMARKS:

THIS TICKET COVERS ALL CLAIMS FOR
ALLOWANCE. THE OIL REPRESENTED BY
THIS TICKET WAS RECEIVED AND RUN
AS THE PROPERTY OF
Dorado Transportation, LLC

EMERGENCY CONTACT:**1-800-424-9300****CHEMTREC**

COPY 6

DORADO

TRANSPORTATION, LLC

9101 UP RIVER ROAD
CORPUS CHRISTI, TX
78409

REGULAR TICKET

AREA CODE: 80

PRODUCT

UN1267, PETROLEUM
CRUDE OIL, 3, PG II

EST. DRIVER GROSS: 182.18

OPERATOR

CLEARWATER SMD, LLC.

LEASE: 29000294

SOUTH VACUUM #27-4 SMD

STATE ID: 37122

DESTINATION: 215

TRUCK: 458 TRAILER: 652

DATE: 02/15/2022 TICKET: 02931802

TANK NO.: 00501 HEIGHT: 16 SIZE: 500

OIL LEVEL

GAUGE	TEMP	FT.	IN.	FRACT.
HIGH	60	14	00	0/4
LOW	60	08	04	3/4

OBSERVED GRAVITY & TEMP.

B.S. & W. %

56.0 60

00.10

B.S. & W.	FEET	IN.
MEASURE	00	00

SEAL OFF

SEAL ON

24805

231596

DATE

TIME

02/15

13:37

ON

Patterson, Cecil

X

OPERATOR'S WITNESS

DATE

TIME

02/15

14:16

OFF

Patterson, Cecil

X

OPERATOR'S WITNESS

REMARKS:

THIS TICKET COVERS ALL CLAIMS FOR
ALLOWANCE. THE OIL REPRESENTED BY
THIS TICKET WAS RECEIVED AND RUN
AS THE PROPERTY OF
Dorado Transportation, LLC

EMERGENCY CONTACT:

1-800-424-9300

CHEMTREC

COPY 2

DORADO

TRANSPORTATION, LLC

9101 UP RIVER ROAD
CORPUS CHRISTI, TX
78409

REGULAR TICKET

PRODUCT AREA CODE: 80
UN1267, PETROLEUM
CRUDE OIL, 3, PG II
EST. DRIVER GROSS: 178.75

OPERATOR
CLEARWATER S.W.D., LLC.
LEASE: 29000294
SOUTH VACUUM #27-4 S.W.D.
STATE ID: 37122


DESTINATION: 215
TRUCK: 455 TRAILER: 649
DATE: 02/15/2022 TICKET: 02960699
TANK NO.: 00502 HEIGHT: 16 SIZE: 500


OIL LEVEL

GAUGE	TEMP	FT.	IN.	FRACT.
HIGH	66	06	05	0/4
LOW	66	01	05	0/4

OBSERVED GRAVITY & TEMP.	B.S. & W. %
58.0 66	00.10
B.S. & W. MEASURE	FEET IN.
00 06	

SEAL OFF SEAL ON
248220 248256

ON  DATE
TIME
02/15
12:42
Borunda, Aaron

X OPERATOR'S WITNESS DATE
TIME
02/15
13:13
OFF  Borunda, Aaron

X OPERATOR'S WITNESS
REMARKS:

THIS TICKET COVERS ALL CLAIMS FOR
ALLOWANCE. THE OIL REPRESENTED BY
THIS TICKET WAS RECEIVED AND RUN
AS THE PROPERTY OF
Dorado Transportation, LLC

EMERGENCY CONTACT:
1-800-424-9300
CHEMTREC

COPY 5

DORADO

TRANSPORTATION, LLC
9101 UP RIVER ROAD
CORPUS CHRISTI, TX
78409

REGULAR TICKET

AREA CODE:80

PRODUCT

UN1267, PETROLEUM
CRUDE OIL, 3, PG II

EST. DRIVER GROSS: 182.87

OPERATOR

CLEARWATER SMD, LLC.

LEASE: 29000294

SOUTH VACUUM #27-4 SMD

STATE ID: 37122

DESTINATION: 215

TRUCK: 455 TRAILER: 649

DATE: 02/15/2022 TICKET: 02960700

TANK NO.: 00501 HEIGHT: 16 SIZE: 500

OIL LEVEL

GAUGE	TEMP	FT.	IN.	FRACT.
HIGH	61	08	04	3/4
LOW	61	02	10	1/4

OBSERVED GRAVITY & TEMP.

56.2 61

B.S.& W. %

00.10

B.S.& W.	FEET	IN.
MEASURE	00	00

SEAL OFF SEAL ON
231596 248255

DATE
TIME
02/15
15:12

ON

Borunda, Aaron

X

OPERATOR'S WITNESS

DATE
TIME
02/15
16:35

OFF

Borunda, Aaron

X

OPERATOR'S WITNESS

REMARKS:

THIS TICKET COVERS ALL CLAIMS FOR
ALLOWANCE. THE OIL REPRESENTED BY
THIS TICKET WAS RECEIVED AND RUN
AS THE PROPERTY OF
Dorado Transportation, LLC

EMERGENCY CONTACT:**1-800-424-9300****CHEMTREC**

COPY 15

DORADO**TRANSPORTATION, LLC****9101 UP RIVER ROAD
CORPUS CHRISTI, TX
78409****REGULAR TICKET**

AREA CODE: 80

PRODUCT

**UN1267, PETROLEUM
CRUDE OIL, 3, PG II**

EST. DRIVER GROSS: 188.37

OPERATOR

CLEARWATER SMD, LLC.

LEASE: 29000294

SOUTH VACUUM #27-4 SMD

STATE ID: 37122

DESTINATION: 215

TRUCK: 428 TRAILER: 404

DATE: 02/15/2022

TICKET: 05311363

TANK NO.: 00502 HEIGHT: 16 SIZE: 500

OIL LEVEL

GAUGE	TEMP	FT.	IN.	FRACT.
HIGH	50	12	01	2/4
LOW	50	06	05	0/4

OBSERVED GRAVITY & TEMP.

53.2

50

B.S. & W. %

00.80

B.S. & W.

FEET

IN.

MEASURE

0.

08

SEAL OFF

248220

SEAL ON

248368

DATE

TIME

02/15

07:43

ON

Ruth, Jerry

X

OPERATOR'S WITNESS

DATE

TIME

02/15

08:12

OFF

Ruth, Jerry

X

OPERATOR'S WITNESS

REMARKS:

THIS TICKET COVERS ALL CLAIMS FOR
ALLOWANCE. THE OIL REPRESENTED BY
THIS TICKET WAS RECEIVED AND RUN
AS THE PROPERTY OF
Dorado Transportation, LLC

EMERGENCY CONTACT:**1-800-424-9300****CHEMTREC**

DORADO

TRANSPORTATION, LLC

9101 UP RIVER ROAD
CORPUS CHRISTI, TX
78409

REGULAR TICKET

AREA CODE:80

PRODUCT

UN1267, PETROLEUM
CRUDE OIL, 3, PG II

EST. DRIVER GROSS: 182.18

OPERATOR

CLEARWATER SMD, LLC.

LEASE: 29000294

SOUTH VACUUM #27-4 SMD

STATE ID: 37122

DESTINATION: 215

TRUCK: 458 TRAILER: 652

DATE: 02/18/2022

TICKET: 02931805

TANK NO.: 00502 HEIGHT: 16 SIZE: 500

OIL LEVEL

GAUGE	TEMP	FT.	IN.	FRACT.
HIGH	56	13	03	2/4
LOW	56	07	09	1/4

OBSERVED GRAVITY & TEMP.

56.0

56

B.S. & W. %

00.10

B.S. & W.	FEET	IN.
MEASURE	00	00

SEAL OFF

248256

SEAL ON

231599

DATE

TIME

02/18

13:06

ON

Patterson, Cecil

X

OPERATOR'S WITNESS

DATE

TIME

02/18

13:10

OFF

Patterson, Cecil

X

OPERATOR'S WITNESS

REMARKS:

THIS TICKET COVERS ALL CLAIMS FOR
ALLOWANCE. THE OIL REPRESENTED BY
THIS TICKET WAS RECEIVED AND RUN
AS THE PROPERTY OF
Dorado Transportation, LLC

EMERGENCY CONTACT:**1-800-424-9300****CHEMTREC**

COPY 1

DORADO
TRANSPORTATION, LLC9101 UP RIVER ROAD
CORPUS CHRISTI, TX
78409**REGULAR TICKET**

AREA CODE:80

PRODUCT

UN1267, PETROLEUM
CRUDE OIL, 3, PG II

EST. DRIVER GROSS: 180.81

OPERATOR

CLEARWATER SMD, LLC.

LEASE: 29000294

SOUTH VACUUM #27-4 SMD

STATE ID: 37122

DESTINATION: 215

TRUCK: 458 TRAILER: 652

DATE: 02/18/2022 TICKET: 02931806

TANK NO.: 00502 HEIGHT: 16 SIZE: 500

OIL LEVEL

GAUGE	TEMP	FT.	IN.	FRACT.
HIGH	58	07	09	1/4
LOW	58	02	03	2/4

OBSERVED GRAVITY & TEMP.

65.0

58

B.S. & W. %

00.10

B.S. & W.

FEET

IN.

MEASURE

00

06

SEAL OFF

SEAL ON

231599

231600

DATE

TIME

02/18

15:05

ON

Patterson, Cecil

X

OPERATOR'S WITNESS

DATE

TIME

02/18

15:43

OFF

Patterson, Cecil

X

OPERATOR'S WITNESS

REMARKS:

THIS TICKET COVERS ALL CLAIMS FOR
ALLOWANCE. THE OIL REPRESENTED BY
THIS TICKET WAS RECEIVED AND RUN
AS THE PROPERTY OF
Dorado Transportation, LLC**EMERGENCY CONTACT:**

1-800-424-9300

CHEMTREC

COPY 1

DORADO

TRANSPORTATION, LLC
9101 UP RIVER ROAD
CORPUS CHRISTI, TX
78409

REGULAR TICKET

AREA CODE: 80

PRODUCT

**UN1267, PETROLEUM
CRUDE OIL, 3, PG II**

EST. DRIVER GROSS: 182.87

OPERATOR

CLEARWATER SMD, LLC.

LEASE: 29000294

SOUTH VACUUM #27-4 SMD

STATE ID: 37122

DESTINATION: 215

TRUCK: 458 TRAILER: 652

DATE: 02/19/2022 TICKET: 02931809

TANK NO.: 00501 HEIGHT: 16 SIZE: 500

OIL LEVEL

GAUGE	TEMP	FT.	IN.	FRACT.
HIGH	52	13	05	2/4
LOW	52	07	11	0/4

OBSERVED GRAVITY & TEMP.

60.0

52

B.S. & W. %

00.10

B.S. & W.

FEET

IN.

MEASURE

00

08

SEAL OFF

248255

SEAL ON

248603

DATE

TIME

02/19

12:18

ON


Patterson, Cecil

X

OPERATOR'S WITNESS

DATE

TIME

02/19

12:51

OFF


Patterson, Cecil

X

OPERATOR'S WITNESS

REMARKS:

THIS TICKET COVERS ALL CLAIMS FOR
ALLOWANCE. THE OIL REPRESENTED BY
THIS TICKET WAS RECEIVED AND RUN
AS THE PROPERTY OF
Dorado Transportation, LLC

EMERGENCY CONTACT:**1-800-424-9300****CHEMTREC**

COPY 2

DORADO**TRANSPORTATION, LLC****9101 UP RIVER ROAD
CORPUS CHRISTI, TX
78409****REGULAR TICKET**

AREA CODE:80

PRODUCT

**UN1267, PETROLEUM
CRUDE OIL, 3, PG II**

EST. DRIVER GROSS: 184.25

OPERATOR

CLEARWATER SMD, LLC.

LEASE: 29000294

SOUTH VACUUM #27-4 SMD

STATE ID: 37122

DESTINATION: 214

TRUCK: 455 TRAILER: 649

DATE: 02/20/2022 TICKET: 02960710

TANK NO.: 00501 HEIGHT: 16 SIZE: 500

OIL LEVEL

GAUGE	TEMP	FT.	IN.	FRACT.
HIGH	58	07	11	0/4
LOW	58	02	04	0/4

OBSERVED GRAVITY & TEMP.

59.0 58

B.S.& W. %

00.10

B.S.& W. MEASURE	FEET	IN.
	00	10

SEAL OFF

248603

SEAL ON

248228

DATE

TIME

02/20

11:12

ON

Borunda, Aaron

X

OPERATOR'S WITNESS

DATE

TIME

02/20

11:54

OFF

Borunda, Aaron

X

OPERATOR'S WITNESS

REMARKS:

THIS TICKET COVERS ALL CLAIMS FOR
ALLOWANCE. THE OIL REPRESENTED BY
THIS TICKET WAS RECEIVED AND RUN
AS THE PROPERTY OF
Dorado Transportation, LLC

EMERGENCY CONTACT:**1-800-424-9300****CHEMTREC**

COPY 11

DORADO**TRANSPORTATION, LLC****9101 UP RIVER ROAD
CORPUS CHRISTI, TX
78409****REGULAR TICKET**

AREA CODE:80

PRODUCT

**UN1267, PETROLEUM
CRUDE OIL, 3, PG II**

EST. DRIVER GROSS: 181.50

OPERATOR

CLEARWATER SMD, LLC.

LEASE: 29000294

SOUTH VACUUM #27-4 SMD

STATE ID: 37122

DESTINATION: 215

TRUCK: 428 TRAILER: 404

DATE: 02/23/2022 TICKET: 05311377

TANK NO.: 00502 HEIGHT: 16 SIZE: 500

OIL LEVEL

GAUGE	TEMP	FT.	IN.	FRACT.
HIGH	34	12	05	0/4
LOW	34	06	11	0/4

OBSERVED GRAVITY & TEMP.

B.S.& W. %

50.2 34

00.20

B.S.& W.	FEET	IN.
MEASURE	00	10

SEAL OFF

SEAL ON

231600

248399

ON

Ruth. Jerru

DATE
TIME
02/23
08:27

X

OPERATOR'S WITNESS

OFF

Ruth. Jerru

DATE
TIME
02/23
08:34

X

OPERATOR'S WITNESS

REMARKS:

THIS TICKET COVERS ALL CLAIMS FOR
ALLOWANCE. THE OIL REPRESENTED BY
THIS TICKET WAS RECEIVED AND RUN
AS THE PROPERTY OF
Dorado Transportation, LLC

EMERGENCY CONTACT:**1-800-424-9300****CHEMTREC**

COPY 4

DORADO**TRANSPORTATION, LLC****9101 UP RIVER ROAD****CORPUS CHRISTI, TX****78409****REGULAR TICKET**

AREA CODE: 80

PRODUCT

**UN1267, PETROLEUM
CRUDE OIL, 3, PG II**

EST. DRIVER GROSS: 181.50

OPERATOR

CLEARWATER SWD, LLC.

LEASE: 29000294

SOUTH VACUUM #27-4 SWD

STATE ID: 37122

DESTINATION: 215

TRUCK: 428 TRAILER: 404

DATE: 02/23/2022 TICKET: 05311378

TANK NO.: 00502 HEIGHT: 16 SIZE: 500

OIL LEVEL

GAUGE	TEMP	FT.	IN.	FRACT.
HIGH	34	06	11	0/4
LOW	36	01	05	0/4

OBSERVED GRAVITY & TEMP.

50.2 34


B.S.& W. %

00.20


B.S.& W. MEASURE	FEET	IN.
	00	10

SEAL OFF	SEAL ON
248399	232545

DATE
TIME
02/23
10:30

ON 
Ruth, JerryX _____
OPERATOR'S WITNESS

DATE
TIME
02/23
10:35

OFF 
Ruth, JerryX _____
OPERATOR'S WITNESS

REMARKS:

THIS TICKET COVERS ALL CLAIMS FOR
ALLOWANCE. THE OIL REPRESENTED BY
THIS TICKET WAS RECEIVED AND RUN
AS THE PROPERTY OF
Dorado Transportation, LLC

EMERGENCY CONTACT:**1-800-424-9300****CHEMTREC**

COPY 3

DORADO
TRANSPORTATION, LLC9101 UP RIVER ROAD
CORPUS CHRISTI, TX
78409**REGULAR TICKET**

AREA CODE:80

PRODUCT

UN1267, PETROLEUM
CRUDE OIL, 3, PG II

EST. DRIVER GROSS: 180.12

OPERATOR

CLEARWATER SMD, LLC.

LEASE: 29000294

SOUTH VACUUM #27-4 SMD

STATE ID: 37122

DESTINATION: 215

TRUCK: 458 TRAILER: 652

DATE: 02/24/2022 TICKET: 02931820

TANK NO.: 00501 HEIGHT: 16 SIZE: 500

OIL LEVEL

GAUGE	TEMP	FT.	IN.	FRACT.
HIGH	28	07	00	0/4
LOW	28	01	06	2/4

OBSERVED GRAVITY & TEMP.

69.0 28

B.S.& W. %

00.10

B.S.& W.	FEET	IN.
MEASURE	00	06

SEAL OFF	SEAL ON
248233	248614

DATE
TIME
02/24
07:38

ON


Patterson, Cecil

X

OPERATOR'S WITNESS

DATE
TIME
02/24
07:44

OFF


Patterson, Cecil

X

OPERATOR'S WITNESS

REMARKS:

THIS TICKET COVERS ALL CLAIMS FOR
ALLOWANCE. THE OIL REPRESENTED BY
THIS TICKET WAS RECEIVED AND RUN
AS THE PROPERTY OF
Dorado Transportation, LLC**EMERGENCY CONTACT:**

1-800-424-9300

CHEMTREC

COPY 1

DORADO

TRANSPORTATION, LLC
9101 UP RIVER ROAD
CORPUS CHRISTI, TX
78409

REGULAR TICKET

AREA CODE: 88

PRODUCT

**UN1267, PETROLEUM
CRUDE OIL, 3, PG II**

EST. DRIVER GROSS: 175.31

OPERATOR

CLEARWATER SMD, LLC.

LEASE: 29000294

SOUTH VACUUM #27-4 SMD

STATE ID: 37122

DESTINATION: 215

TRUCK: 455 TRAILER: 649

DATE: 02/24/2022

TICKET: 02960723

TANK NO.: 00501 HEIGHT: 16 SIZE: 500

OIL LEVEL

GAUGE	TEMP	FT.	IN.	FRACT.
HIGH	28	12	03	3/4
LOW	28	07	00	0/4

OBSERVED GRAVITY & TEMP.

66.0

28

B.S. & W. %

00.20

B.S. & W.

FEET

IN.

MEASURE

00

06

SEAL OFF

SEAL ON

248233

248233

DATE

TIME

02/24

06:57

ON

Borunda, Aaron

X

OPERATOR'S WITNESS

DATE

TIME

02/24

07:02

OFF

Borunda, Aaron

X

OPERATOR'S WITNESS

REMARKS:

THIS TICKET COVERS ALL CLAIMS FOR
ALLOWANCE. THE OIL REPRESENTED BY
THIS TICKET WAS RECEIVED AND RUN
AS THE PROPERTY OF
Dorado Transportation, LLC

EMERGENCY CONTACT:**1-800-424-9300****CHEMTREC**

COPY 2

DORADO
TRANSPORTATION, LLC9101 UP RIVER ROAD
CORPUS CHRISTI, TX
78409**REGULAR TICKET**

AREA CODE:80

PRODUCT

UN1267, PETROLEUM
CRUDE OIL, 3, PG II

EST. DRIVER GROSS: 185.62

OPERATOR

CLEARWATER SMD, LLC.

LEASE: 29000294

SOUTH VACUUM #27-4 SMD

STATE ID: 37122

DESTINATION: 215

TRUCK: 458 TRAILER: 652

DATE: 02/28/2022 TICKET: 02931831

TANK NO.: 00502 HEIGHT: 15 SIZE: 500

OIL LEVEL

GAUGE	TEMP	FT.	IN.	FRACT.
HIGH	34	13	02	2/4
LOW	34	07	07	0/4

OBSERVED GRAVITY & TEMP.

65.4

34

B.S.& W. %

00.10

B.S.& W.

FEET

IN.

MEASURE

00

08

SEAL OFF

SEAL ON

232545

248625

DATE
TIME
02/28
05:37

ON

Patterson, Cecil

X

OPERATOR'S WITNESS

DATE
TIME
02/28
05:42

OFF

Patterson, Cecil

X

OPERATOR'S WITNESS

REMARKS:

THIS TICKET COVERS ALL CLAIMS FOR
ALLOWANCE. THE OIL REPRESENTED BY
THIS TICKET WAS RECEIVED AND RUN
AS THE PROPERTY OF
Dorado Transportation, LLC**EMERGENCY CONTACT:**

1-800-424-9300

CHEMTREC

COPY 2

DORADO
TRANSPORTATION, LLC9101 UP RIVER ROAD
CORPUS CHRISTI, TX
78409**REGULAR TICKET**

AREA CODE:88

PRODUCT

UN1267, PETROLEUM
CRUDE OIL, 3, PG II

EST. DRIVER GROSS: 185.62

OPERATOR

CLEARWATER SMD, LLC.

LEASE: 29000294

SOUTH VACUUM #27-4 SMD

STATE ID: 37122

DESTINATION: 215

TRUCK: 458 TRAILER: 652

DATE: 02/28/2022 TICKET: 02931832

TANK NO.: 00502 HEIGHT: 16 SIZE: 500

OIL LEVEL

GAUGE	TEMP	FT.	IN.	FRACT.
HIGH	42	07	07	0/4
LOW	42	01	11	2/4

OBSERVED GRAVITY & TEMP.

66.0 42

B.S.& W. %

00.10

B.S.& W.	FEET	IN.
MEASURE	00	08

SEAL OFF	SEAL ON
248625	248626

DATE
TIME
02/28
07:37

ON

Patterson, Cecil

X

OPERATOR'S WITNESS

DATE
TIME
02/28
08:07

OFF

Patterson, Cecil

X

OPERATOR'S WITNESS

REMARKS:

THIS TICKET COVERS ALL CLAIMS FOR
ALLOWANCE. THE OIL REPRESENTED BY
THIS TICKET WAS RECEIVED AND RUN
AS THE PROPERTY OF
Dorado Transportation, LLC**EMERGENCY CONTACT:**

1-800-424-9300

CHEMTREC

COPY 1

District I
1625 N. French Dr., Hobbs, NM 88240
Phone:(575) 393-6161 Fax:(575) 393-0720
District II
811 S. First St., Artesia, NM 88210
Phone:(575) 748-1283 Fax:(575) 748-9720
District III
1000 Rio Brazos Rd., Aztec, NM 87410
Phone:(505) 334-6178 Fax:(505) 334-6170
District IV
1220 S. St Francis Dr., Santa Fe, NM 87505
Phone:(505) 476-3470 Fax:(505) 476-3462

State of New Mexico
Energy, Minerals and Natural Resources
Oil Conservation Division
1220 S. St Francis Dr.
Santa Fe, NM 87505

ACKNOWLEDGMENTS

Action 98150

ACKNOWLEDGMENTS

Operator: CLEARWATER SWD, LLC P.O. Box 1476 Lovington, NM 88260	OGRID: 371101
	Action Number: 98150
	Action Type: [C-104] Transport Authorization (C-104)

ACKNOWLEDGMENTS

<input checked="" type="checkbox"/>	I hereby certify that the required Water Use Report has been, or will be, submitted for this wells completion.
<input checked="" type="checkbox"/>	I hereby certify that the required FracFocus disclosure has been, or will be, submitted for this wells completion.

District I
1625 N. French Dr., Hobbs, NM 88240
Phone:(575) 393-6161 Fax:(575) 393-0720
District II
811 S. First St., Artesia, NM 88210
Phone:(575) 748-1283 Fax:(575) 748-9720
District III
1000 Rio Brazos Rd., Aztec, NM 87410
Phone:(505) 334-6178 Fax:(505) 334-6170
District IV
1220 S. St Francis Dr., Santa Fe, NM 87505
Phone:(505) 476-3470 Fax:(505) 476-3462

State of New Mexico
Energy, Minerals and Natural Resources
Oil Conservation Division
1220 S. St Francis Dr.
Santa Fe, NM 87505

CONDITIONS

Action 98150

CONDITIONS

Operator: CLEARWATER SWD, LLC P.O. Box 1476 Lovington, NM 88260	OGRID: 371101
	Action Number: 98150
	Action Type: [C-104] Transport Authorization (C-104)

CONDITIONS

Created By	Condition	Condition Date
plmartinez	ACCEPTED FOR RECORD.	4/14/2022