

Submit a Copy To Appropriate District
Office
District I – (575) 393-6161
1625 N. French Dr., Hobbs, NM 88240
District II – (575) 748-1283
811 S. First St., Artesia, NM 88210
District III – (505) 334-6178
1000 Rio Brazos Rd., Aztec, NM 87410
District IV – (505) 476-3460
1220 S. St. Francis Dr., Santa Fe, NM
87505

State of New Mexico
Energy, Minerals and Natural Resources

OIL CONSERVATION DIVISION
1220 South St. Francis Dr.
Santa Fe, NM 87505

Form C-103
Revised August 1, 2011

SUNDRY NOTICES AND REPORTS ON WELLS (DO NOT USE THIS FORM FOR PROPOSALS TO DRILL OR TO DEEPEN OR PLUG BACK TO A DIFFERENT RESERVOIR. USE "APPLICATION FOR PERMIT" (FORM C-101) FOR SUCH PROPOSALS.)		WELL API NO. 30-025-49412
1. Type of Well: Oil Well <input checked="" type="checkbox"/> Gas Well <input type="checkbox"/> Other <input type="checkbox"/>		5. Indicate Type of Lease STATE <input type="checkbox"/> FEE <input type="checkbox"/> FED X
2. Name of Operator Mewbourne Oil Company		6. State Oil & Gas Lease No.
3. Address of Operator PO Box 5270, Hobbs, NM 88240		7. Lease Name or Unit Agreement Name Red Hills West 22 W1CN Fed Com
4. Well Location Unit Letter <u>C</u> : <u>205</u> feet from the <u>North</u> line and <u>1950</u> feet from the <u>West</u> line Section <u>22</u> Township <u>26S</u> Range <u>32E</u> NMPM County <u>Lea</u>		8. Well Number <u>2H</u>
11. Elevation (Show whether DR, RKB, RT, GR, etc.) 3150' GL		9. OGRID Number <u>14744</u>
		10. Pool name or Wildcat: WC-025 G-08 S263205N; Upper Wolfcamp (98065)

12. Check Appropriate Box to Indicate Nature of Notice, Report or Other Data

NOTICE OF INTENTION TO:

PERFORM REMEDIAL WORK ☐ PLUG AND ABANDON ☐
 TEMPORARILY ABANDON ☐ CHANGE PLANS ☒
 PULL OR ALTER CASING ☐ MULTIPLE COMPL ☐
 DOWNHOLE COMMINGLE ☐

SUBSEQUENT REPORT OF:

REMEDIAL WORK ☐ ALTERING CASING ☐
 COMMENCE DRILLING OPNS. ☐ P AND A ☐
 CASING/CEMENT JOB ☐

OTHER: ☐

OTHER: ☐

13. Describe proposed or completed operations. (Clearly state all pertinent details, and give pertinent dates, including estimated date of starting any proposed work). SEE RULE 19.15.7.14 NMAC. For Multiple Completions: Attach wellbore diagram of proposed completion or recompletion.

Procedure Description: MOC would like to change the SL to 150' FNL & 2150' FWL, Sec 22 T26S R32E. MOC would like to change the well name to Red Hills West 22 W0CN Fed Com #2H. See attached for new plats. This location was previously approved with Red Hills West 22 W0BO Fed Com #4H.

Spud Date:

Rig Release Date:

I hereby certify that the information above is true and complete to the best of my knowledge and belief.

SIGNATURE _____ TITLE Hobbs Regulatory DATE 3-04-2022

Type or print name Bradley Bishop E-mail address: bishop@mewbourne.com PHONE: 575-393-5905

For State Use Only

APPROVED BY: _____ TITLE _____ DATE _____

Conditions of Approval (if any):

District I
1625 N. French Dr., Hobbs, NM 88240
Phone: (575) 393-6161 Fax: (575) 393-0720
District II
811 S. First St., Artesia, NM 88210
Phone: (575) 748-1283 Fax: (575) 748-9720
District III
1000 Rio Brazos Road, Aztec, NM 87410
Phone: (505) 334-6178 Fax: (505) 334-6170
District IV
1220 S. St. Francis Dr., Santa Fe, NM 87505
Phone: (505) 476-3460 Fax: (505) 476-3462

State of New Mexico
Energy, Minerals & Natural Resources Department
OIL CONSERVATION DIVISION
1220 South St. Francis Dr.
Santa Fe, NM 87505

Form C-102
Revised August 1, 2011
Submit one copy to appropriate
District Office

☐ AMENDED REPORT

WELL LOCATION AND ACREAGE DEDICATION PLAT

¹ API Number 30-025-49412	² Pool Code 98065	³ Pool Name WC-025 G-08 S263205N; UPPER WOLFCAMP
⁴ Property Code 332784	⁵ Property Name RED HILLS WEST 22 WOCN FED COM	
⁷ GRID NO. 14744	⁸ Operator Name MEWBOURNE OIL COMPANY	⁶ Well Number 2H
		⁹ Elevation 3150'

¹⁰ Surface Location

UL or lot no. C	Section 22	Township 26S	Range 32E	Lot Idn	Feet from the 150	North/South line NORTH	Feet From the 2150	East/West line WEST	County LEA
---------------------------	----------------------	------------------------	---------------------	---------	-----------------------------	----------------------------------	------------------------------	-------------------------------	----------------------

¹¹ Bottom Hole Location If Different From Surface

UL or lot no. N	Section 22	Township 26S	Range 32E	Lot Idn	Feet from the 100	North/South line SOUTH	Feet from the 1570	East/West line WEST	County LEA
---------------------------	----------------------	------------------------	---------------------	---------	-----------------------------	----------------------------------	------------------------------	-------------------------------	----------------------

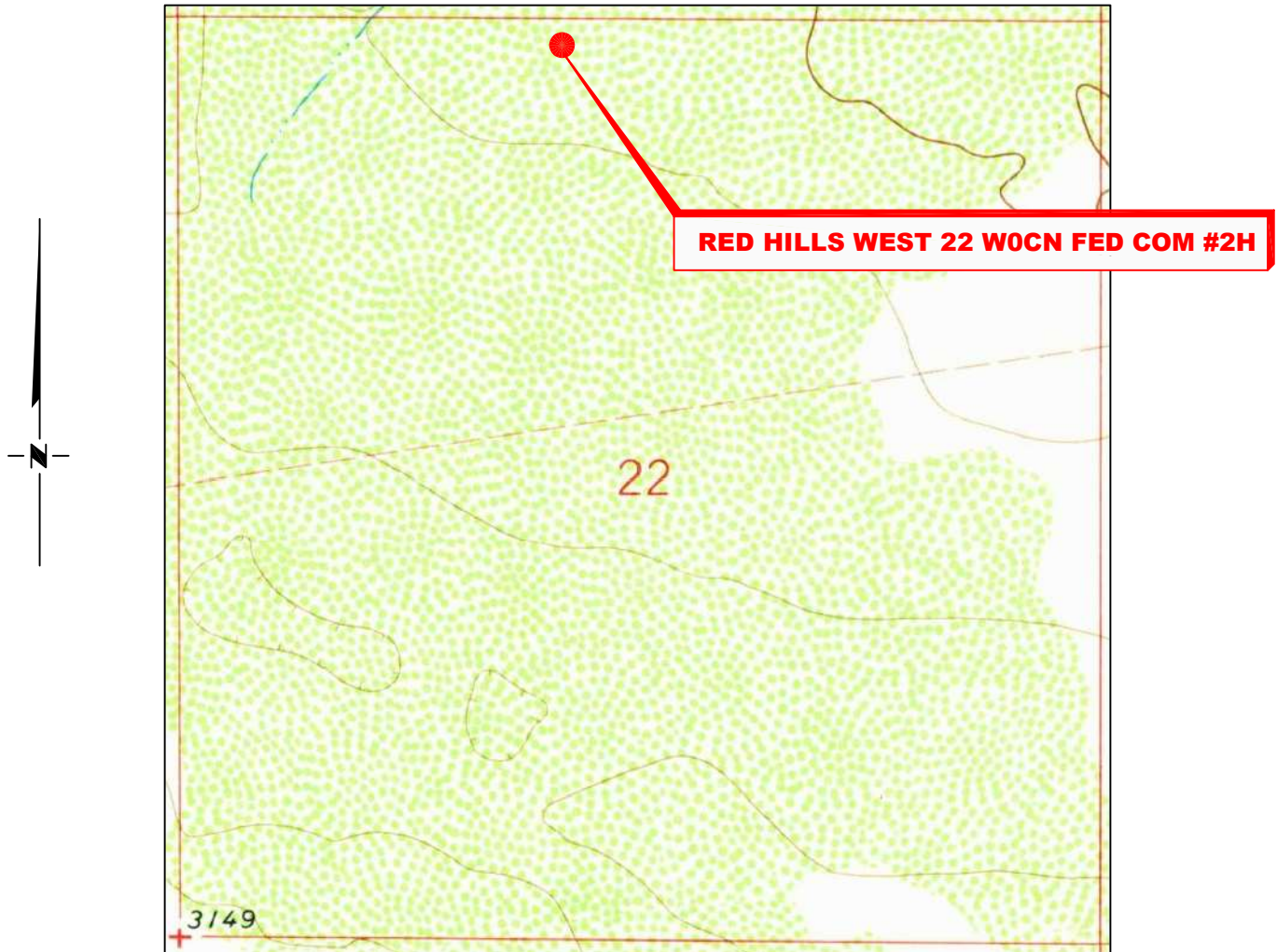
¹² Dedicated Acres	¹³ Joint or Infill	¹⁴ Consolidation Code	¹⁵ Order No.
-------------------------------	-------------------------------	----------------------------------	-------------------------

No allowable will be assigned to this completion until all interest have been consolidated or a non-standard unit has been approved by the division.

<p>④ S 89°26'50" W 2666.78'</p> <p>③ S 89°33'05" W 2662.72'</p> <p>① S 89°32'02" W 2662.72'</p> <p>② S 89°29'05" W 2660.31'</p>		<p>⑥ S 00°22'15" E 2676.63'</p> <p>⑤ S 00°22'15" E 2675.55'</p> <p>⑦ S 00°24'05" E 2675.55'</p>	<p>¹⁶ 2150'</p> <p>S.L.</p> <p>¹⁷ OPERATOR CERTIFICATION</p> <p>I hereby certify that the information contained herein is true and complete to the best of my knowledge and belief, and that this organization either owns a working interest or unleased mineral interest in the land including the proposed bottom hole location or has a right to drill this well at this location pursuant to a contract with an owner of such a mineral or working interest, or to a voluntary pooling agreement or a compulsory pooling order heretofore entered by the division.</p> <p><i>Bradley Bishop</i> 9-13-21 Signature Date Bradley Bishop Printed Name Bbishop@mewbourne.com E-mail Address</p> <p>¹⁸ SURVEYOR CERTIFICATION</p> <p>I hereby certify that the well location shown on this plat was plotted from field notes of actual surveys made by me or under my supervision, and that the same is true and correct to the best of my belief.</p> <p>9-15-2020 Date of Survey Signature and Seal of Professional Surveyor 19680 Certificate Number</p>
<p>⑧ 1570'</p> <p>B.H.</p> <p>⑨ 100'</p>		<p>GEODETIC DATA NAD 83 GRID - NM EAST</p> <p>SURFACE LOCATION N 377177.8 - E 748604.2 LAT: 32.0351774° N LONG: 103.6644567° W</p> <p>BOTTOM HOLE N 372069.7 - E 748064.9 LAT: 32.0211456° N LONG: 103.6662986° W</p> <p>CORNER DATA NAD 83 GRID - NM EAST</p> <p>A: FOUND BRASS CAP "1939" N 371957.0 - E 746496.0</p> <p>B: FOUND BRASS CAP "1939" N 377307.0 - E 746453.5</p> <p>C: FOUND BRASS CAP "1939" N 377332.7 - E 749119.7</p> <p>D: FOUND BRASS CAP "1939" N 377353.6 - E 751781.8</p> <p>E: FOUND BRASS CAP "1939" N 374677.5 - E 751799.1</p> <p>F: FOUND BRASS CAP "1939" N 372002.6 - E 751817.9</p> <p>G: FOUND BRASS CAP "1939" N 371978.6 - E 749158.2</p>	

Job No.: LS20090452

LOCATION VERIFICATION MAP



*SECTION 22 TWP. 26 SOUTH, RGE. 32 EAST,
N. M. P. M., LEA CO., NEW MEXICO*

OPERATOR: Mewbourne Oil Company
LEASE: Red Hills West 22 WOCN Fed Com
WELL NO.: 2H
ELEVATION: 3150'

LOCATION: 150' FNL & 2150' FWL
CONTOUR INTERVAL: 10'
USGS TOPO. SOURCE MAP:
Paduca Breaks West, NM (1973)

Copyright 2016 – All Rights Reserved

NO.	REVISION	DATE
JOB NO.: LS20090452		
DWG. NO.: 20090452LVM		

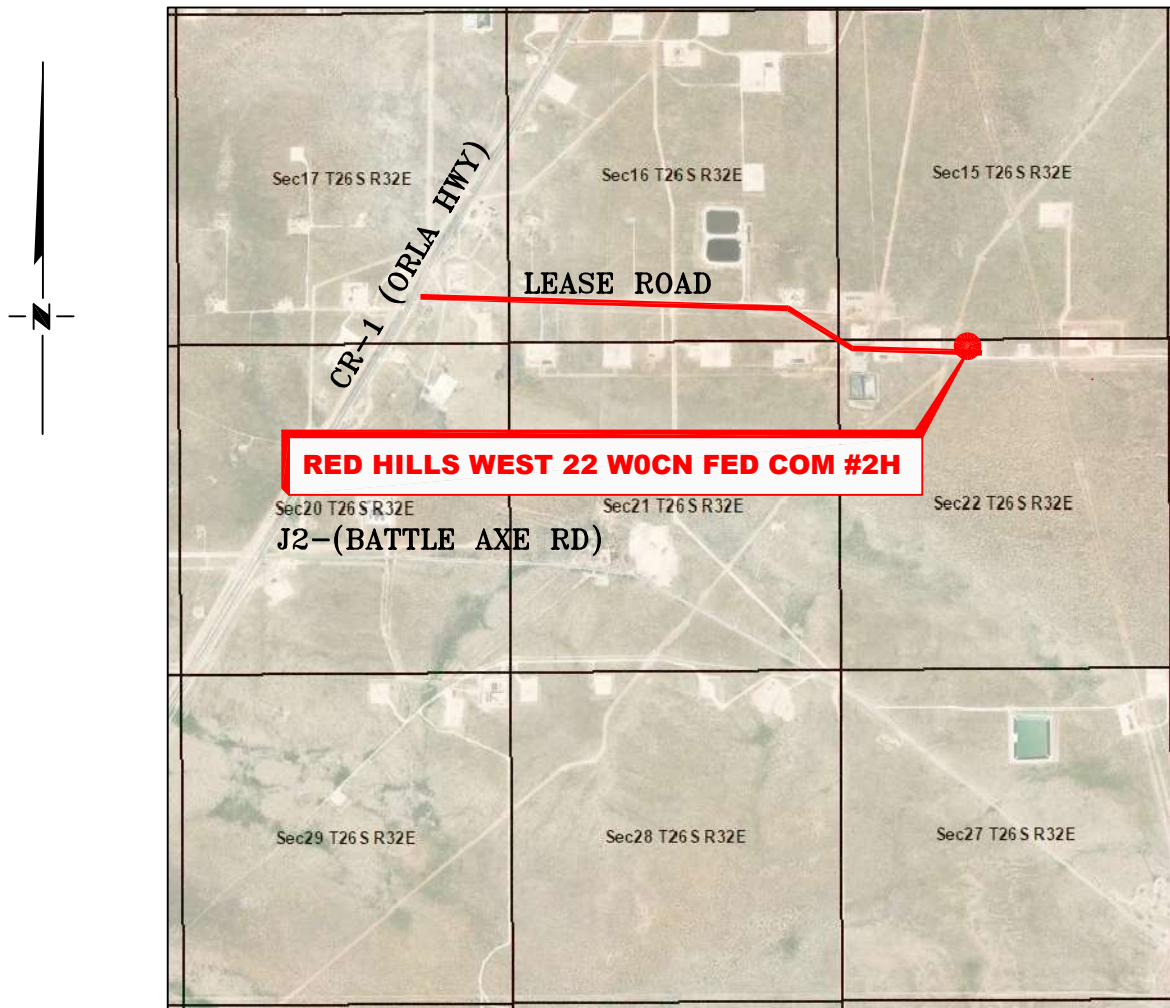


701 S. CECIL ST., HOBBS, NM 88240 (575) 964-8200

SCALE: N. T. S.
DATE: 9-15-2020
SURVEYED BY: ML/JC
DRAWN BY: LPS
APPROVED BY: RMH
SHEET: 1 OF 1

VICINITY MAP

NOT TO SCALE



*SECTION 22, TWP. 26 SOUTH, RGE. 32 EAST,
N. M. P. M., LEA COUNTY, NEW MEXICO*

OPERATOR: Mewbourne Oil Company
LEASE: Red Hills West 22 WOCN Fed Com
WELL NO.: 2H

LOCATION: 150' FNL & 2150' FWL
ELEVATION: 3150'

Copyright 2016 – All Rights Reserved

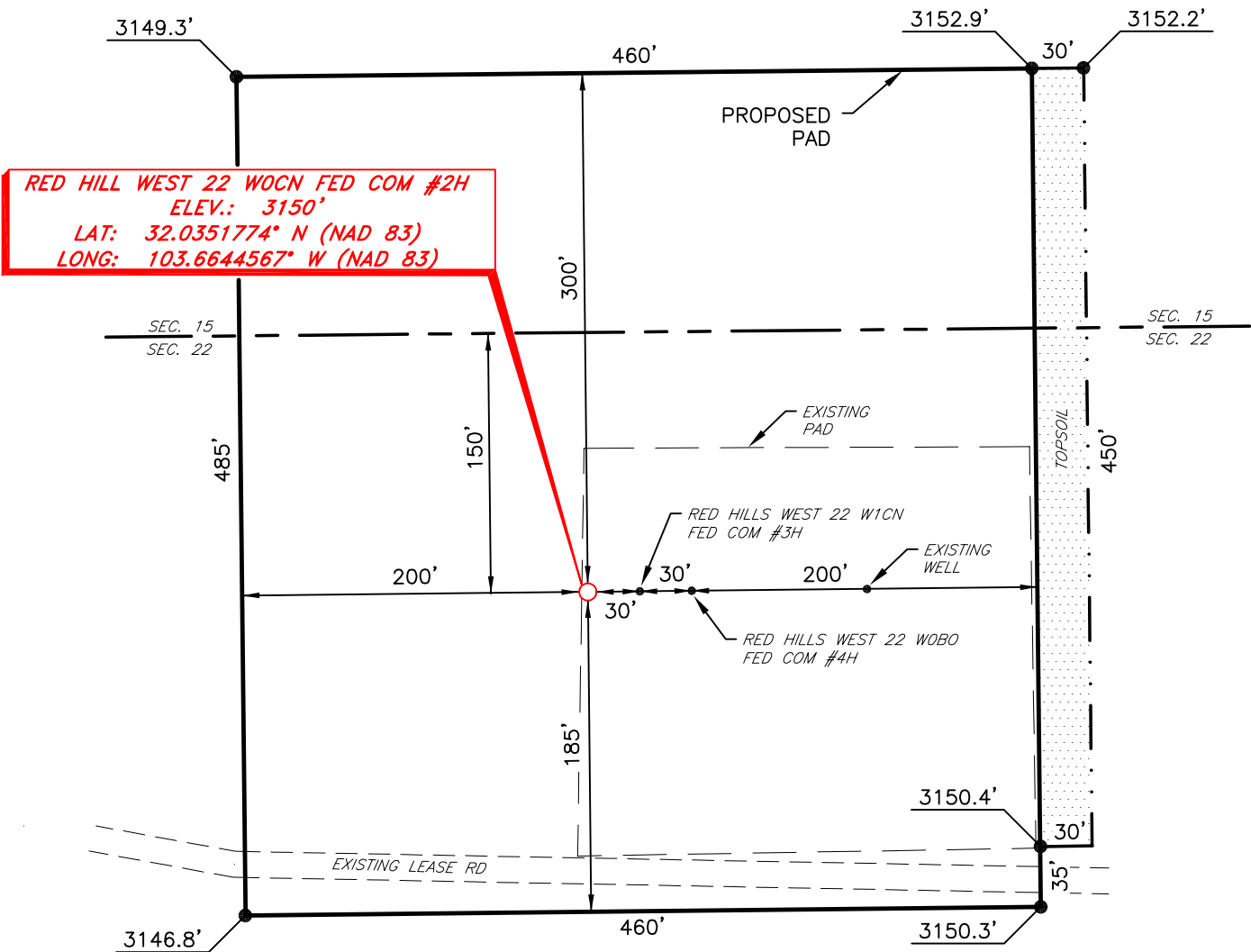
NO.	REVISION	DATE
JOB NO.: LS20090452		
DWG. NO.: 20090452VM		



701 S. CECIL ST., HOBBS, NM 88240 (575) 964-8200

SCALE: N. T. S.
DATE: 9-15-2020
SURVEYED BY: ML/JC
DRAWN BY: LPS
APPROVED BY: RMH
SHEET: 1 OF 1

MEWBOURNE OIL COMPANY
RED HILLS WEST 22 WOCN FED COM #2H
(150' FNL & 2150' FWL)
SECTION 22, T26S, R32E
N. M. P. M., LEA COUNTY, NEW MEXICO




DIRECTIONS TO LOCATION

From the intersection of CR-#1 (Orla Hwy.) and CR-#2 (Battleaxe Rd.);
Go Northeast on CR-#1 approx. 1.0 miles to a lease road on the right;
Turn right and go East approx. 1.8 miles to location on the left.

THIS IS NOT A BOUNDARY SURVEY, APPARENT PROPERTY CORNERS AND PROPERTY LINES ARE SHOWN FOR INFORMATION ONLY. BOUNDARY DATA IS SHOWN FROM A PREVIOUS SURVEY REFERENCED HEREON.

I, R. M. Howett, a N. M. Professional Surveyor, hereby certify that I prepared this unclassified survey of a well location from an actual survey made on the ground under my direct supervision, said survey and plat meet the Min. Stds. for Land Surveying in the State of N. M. and are true and correct to the best of my knowledge and belief.

Robert M. Howett
Robert M. Howett NM PS 19680



Copyright 2016 - All Rights Reserved

SCALE: 1" = 100'
0 50 100
BEARINGS ARE
NAD 83 GRID - NM EAST
DISTANCES ARE GROUND

NO.	REVISION	DATE
JOB NO.: LS20090452		
DWG. NO.: 20090452-4		



701 S. CECIL ST., HOBBS, NM 88240 (575) 964-8200

SCALE: 1" = 100'
DATE: 09-15-2020
SURVEYED BY: ML/JH
DRAWN BY: LPS
APPROVED BY: RMH
SHEET: 1 OF 1

Well Name: RED HILLS WEST 22 W1CN FED COM	Well Location: T26S / R32E / SEC 22 / NENW /	County or Parish/State:
Well Number: 2H	Type of Well: CONVENTIONAL GAS WELL	Allottee or Tribe Name:
Lease Number: NMNM105562	Unit or CA Name:	Unit or CA Number:
US Well Number: 3002549412	Well Status: Approved Application for Permit to Drill	Operator: MEWBOURNE OIL COMPANY

Notice of Intent

Sundry ID: 2633772

Type of Submission: Notice of Intent	Type of Action: Other
Date Sundry Submitted: 09/13/2021	Time Sundry Submitted: 12:05
Date proposed operation will begin: 09/13/2021	

Procedure Description: MOC would like to change the SL to 150' FNL & 2150' FWL, Sec 22 T26S R32E. MOC would like to change the well name to Red Hills West 22 W0CN Fed Com #2H. See attached for new plats. This location ws previously approved with Red Hills West 22 W0BO Fed Com #4H.

Surface Disturbance

Is any additional surface disturbance proposed?: No

NOI Attachments

Procedure Description

Red_Hills_West_22_W0CN_Fed_Com_2H_20210913120717.pdf

Well Name: RED HILLS WEST 22 W1CN FED COM	Well Location: T26S / R32E / SEC 22 / NENW /	County or Parish/State:
Well Number: 2H	Type of Well: CONVENTIONAL GAS WELL	Allottee or Tribe Name:
Lease Number: NMNM105562	Unit or CA Name:	Unit or CA Number:
US Well Number: 3002549412	Well Status: Approved Application for Permit to Drill	Operator: MEWBOURNE OIL COMPANY

Operator Certification

I certify that the foregoing is true and correct. Title 18 U.S.C. Section 1001 and Title 43 U.S.C. Section 1212, make it a crime for any person knowingly and willfully to make to any department or agency of the United States any false, fictitious or fraudulent statements or representations as to any matter within its jurisdiction. Electronic submission of Sundry Notices through this system satisfies regulations requiring a submission of Form 3160-5 or a Sundry Notice.

Operator Electronic Signature: BRADLEY BISHOP	Signed on: SEP 13, 2021 12:07 PM
Name: MEWBOURNE OIL COMPANY	
Title: Regulatory	
Street Address: PO Box 5270	
City: Hobbs	State: NM
Phone: (575) 393-5905	
Email address: bbishop@mewbourne.com	

Field Representative

Representative Name:		
Street Address:		
City:	State:	Zip:
Phone:		
Email address:		

BLM Point of Contact

BLM POC Name: Cody Layton	BLM POC Title: Assistant Field Manager Lands & Minerals
BLM POC Phone: 5752345959	BLM POC Email Address: clayton@blm.gov
Disposition: Approved	Disposition Date: 09/27/2021
Signature: Cody R. Layton	

District I
1625 N. French Dr., Hobbs, NM 88240
Phone:(575) 393-6161 Fax:(575) 393-0720
District II
811 S. First St., Artesia, NM 88210
Phone:(575) 748-1283 Fax:(575) 748-9720
District III
1000 Rio Brazos Rd., Aztec, NM 87410
Phone:(505) 334-6178 Fax:(505) 334-6170
District IV
1220 S. St Francis Dr., Santa Fe, NM 87505
Phone:(505) 476-3470 Fax:(505) 476-3462

State of New Mexico
Energy, Minerals and Natural Resources
Oil Conservation Division
1220 S. St Francis Dr.
Santa Fe, NM 87505

CONDITIONS

Action 87096

CONDITIONS

Operator: MEWBOURNE OIL CO P.O. Box 5270 Hobbs, NM 88241	OGRID: 14744
	Action Number: 87096
	Action Type: [C-103] NOI Change of Plans (C-103A)

CONDITIONS

Created By	Condition	Condition Date
pkautz	None	5/2/2022