

Submit 1 Copy To Appropriate District Office
 District I – (575) 393-6161
 1625 N. French Dr., Hobbs, NM 88240
 District II – (575) 748-1283
 811 S. First St., Artesia, NM 88210
 District III – (505) 334-6178
 1000 Rio Brazos Rd., Aztec, NM 87410
 District IV – (505) 476-3460
 1220 S. St. Francis Dr., Santa Fe, NM 87505

State of New Mexico
 Energy, Minerals and Natural Resources

Form C-103
 Revised July 18, 2013

OIL CONSERVATION DIVISION
 1220 South St. Francis Dr.
 Santa Fe, NM 87505

SUNDRY NOTICES AND REPORTS ON WELLS (DO NOT USE THIS FORM FOR PROPOSALS TO DRILL OR TO DEEPEN OR PLUG BACK TO A DIFFERENT RESERVOIR. USE "APPLICATION FOR PERMIT" (FORM C-101) FOR SUCH PROPOSALS.)		WELL API NO. 30-025-05279
1. Type of Well: Oil Well <input checked="" type="checkbox"/> Gas Well <input type="checkbox"/> Other <input type="checkbox"/>		5. Indicate Type of Lease STATE <input type="checkbox"/> FEE <input checked="" type="checkbox"/>
2. Name of Operator Legacy Reserves Operating LP		6. State Oil & Gas Lease No.
3. Address of Operator 15 Smith Road, Suite 3000, Midland, TX 79705		7. Lease Name or Unit Agreement Name J.M. Denton
4. Well Location Unit Letter <u>N</u> : <u>660</u> feet from the <u>S</u> line and <u>1980</u> feet from the <u>W</u> line Section <u>11</u> Township <u>15S</u> Range <u>37E</u> NMPM County <u>Lea</u>		8. Well Number #5
11. Elevation (Show whether DR, RKB, RT, GR, etc.) 3792' GR		9. OGRID Number 240974
		10. Pool name or Wildcat Denton (Devonian)

12. Check Appropriate Box to Indicate Nature of Notice, Report or Other Data

NOTICE OF INTENTION TO:		SUBSEQUENT REPORT OF:	
PERFORM REMEDIAL WORK <input type="checkbox"/>	PLUG AND ABANDON <input checked="" type="checkbox"/>	REMEDIAL WORK <input type="checkbox"/>	ALTERING CASING <input type="checkbox"/>
TEMPORARILY ABANDON <input type="checkbox"/>	CHANGE PLANS <input type="checkbox"/>	COMMENCE DRILLING OPNS. <input type="checkbox"/>	P AND A <input type="checkbox"/>
PULL OR ALTER CASING <input type="checkbox"/>	MULTIPLE COMPL <input type="checkbox"/>	CASING/CEMENT JOB <input type="checkbox"/>	
DOWNHOLE COMMINGLE <input type="checkbox"/>			
CLOSED-LOOP SYSTEM <input type="checkbox"/>			
OTHER: <input type="checkbox"/>		OTHER: <input type="checkbox"/>	

13. Describe proposed or completed operations. (Clearly state all pertinent details, and give pertinent dates, including estimated date of starting any proposed work). SEE RULE 19.15.7.14 NMAC. For Multiple Completions: Attach wellbore diagram of proposed completion or recompletion.


- Tag 5 1/2" CIBP @ 11,200'. Spot 25 sx cmt @ 11,200-11,000'.
- Spot 25 sx cmt @ 10,405-10,205'. (Atoka)
- Spot 25 sx cmt @ 8983-8783'. WOC & Tag (DV Tool)
- Spot 25 sx cmt @ 7965-7765'. (Drinkard)
- Spot 25 sx cmt @ 6695-6495'. (Bliebry)
- Spot 25 sx cmt @ 6030-5830'. WOC & Tag (Glorieta)
- Perf & Sqz 50 sx cmt @ 4840-4640'. WOC & Tag (9 5/8" Shoe)
- Spot 25 sx cmt @ 4010-3625'. WOC & Tag (GRBG, Queen)
- Spot 25 sx cmt @ 2900-2700'. WOC & Tag (B/Salt)
- Spot 25 sx cmt @ 2350-2150'. WOC & Tag (T/Salt)
- Perf & Sqz 90 sx cmt @ 427' to surface. (13 3/8" Shoe)
- Cu off well head, verify cmt @ surface, weld on Above Ground Dry Hole Marker.

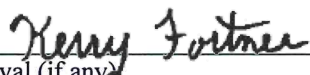
4" diameter 4' tall Above Ground Marker

SEE ATTACHED
 CONDITIONS OF APPROVAL

Spud Date: Rig Release Date:

I hereby certify that the information above is true and complete to the best of my knowledge and belief.

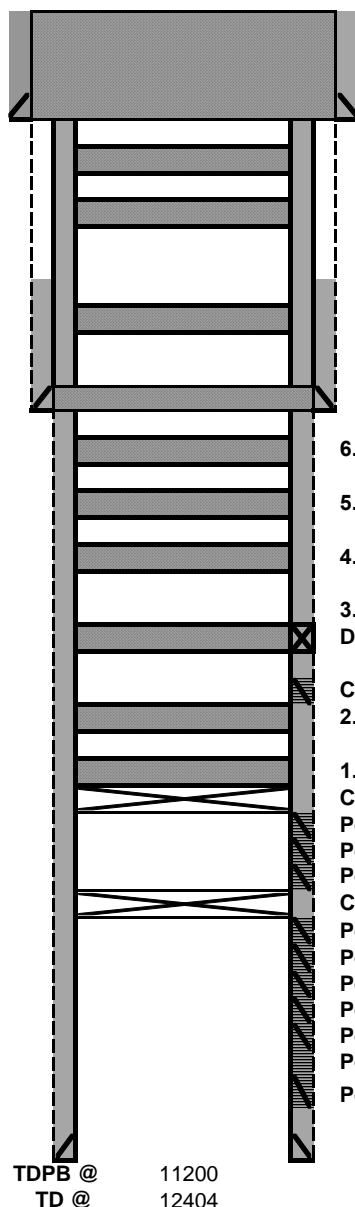
SIGNATURE  TITLE Regulatory Tech DATE 5/5/2022
 Type or print name Melanie Reyes E-mail address: mreyes@legacyreserves.com PHONE: (432) 221-6358
For State Use Only

APPROVED BY:  TITLE Compliance Officer A DATE 5/11/22
 Conditions of Approval (if any)

575-263-6633

Legacy Reserves		PROPOSED	
Author:	Abby BCM	Well No.	#5
Well Name	JM Denton	API #:	30-025-05279
Field/Pool	Denton Devonian	Location:	Sec 11, T15S, R37E
County	Lea		1980 FWL & 680 FSL
State	NM	GL:	3795
Spud Date	8/5/1951		

Description	O.D.	Grade	Weight	Depth	Hole	Cmt Sx	TOC
Surface Csg	16		65#	376	20	375	circ'd
Inter Csg	9 5/8		40 & 36#	4,790	12	2,000	1518
Prod Csg	5 1/2	N80	17 & 20#	12,402	8 3/4	1,650	

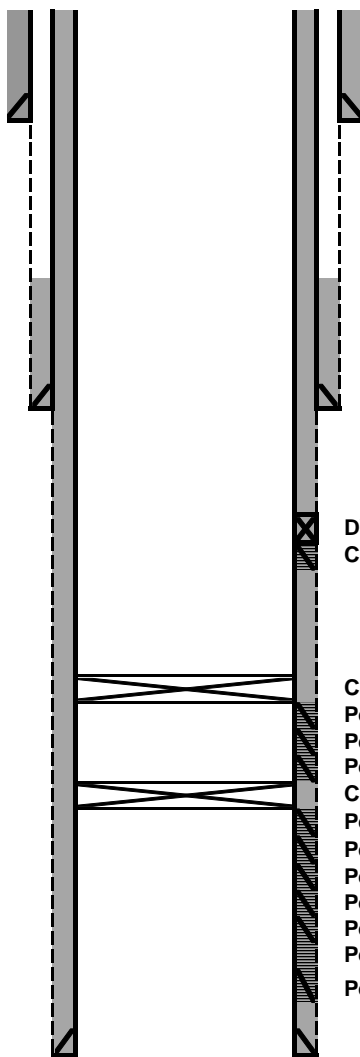


Formation Top	
Anhy	2080
T/Salt	2300
B/Salts	2900
Yates	3060
7 Rvs	3395
Queen	3675
GRBG	3960
S/A	4585
GL	5980
Blinebry	6645
Tubb	7245
Drinkard	7915
Abo	8995
Wolfcamp	9030
Canyon	9905
Strawn	10240
Atoka	10355
Miss	10487
Woodford	11320
Devonian	11390

33.0265121,-103.1731033

Legacy Reserves		CURRENT	
Author:	Abby BCM	Well No.	#5
Well Name	JM Denton	API #:	30-025-05279
Field/Pool	Denton Devonian	Location:	Sec 11, T15S, R37E
County	Lea		1980 FWL & 680 FSL
State	NM	GL:	3795
Spud Date	8/5/1951		

Description	O.D.	Grade	Weight	Depth	Hole	Cmt Sx	TOC
Surface Csg	16		65#	376	20	375	circ'd
Inter Csg	9 5/8		40 & 36#	4,790	12	2,000	1518
Prod Csg	5 1/2	N80	17 & 20#	12,402	8 3/4	1,650	



16 65# CSG @ 376

9 5/8 40 & 36# CSG @ 4,790

DVT @ 8933'

Csg Leak @ 9031-9274'; Sqz'd w/ 200 sx

CIBP @ 11,200'

Perfs @ Devonian 11,390-11,420'; Sqz'd w/ 300 sx

Perfs @ Devonian 11,390-11,425'; Sqz'd w/ 200 sx

Perfs @ Devonian 11,390-11,536

CIBP @ 11,570'

Perfs @ Devonian 11,590-11,620'. Sqz'd w/ 38 sx

Perfs @ Devonian 11,590-11,690', sqz'd w/ 800 sx

Perfs @ Sqz'd holes 11,708-11709 w/ 100 sx

Perfs @ Devonian 12,058-12,108, Sqz'd w/ 150 sx

Perfs @ Sqz'd holes @ 12,161 w/ 35 sx

Perfs @ Devonian 12,194-12,242'

Perfs @ Devonian 12,270-12,370'. Sqz'd w/ 100 sx

5 1/2 17 & 20# CSG @ 12,402

TDPB @ 11200

Formation Top	
Anhy	2080
T/Salt	2300
Yates	3060
7 Rvs	3395
Queen	3675
GRBG	3960
S/A	4585
B/Salt	4620
GL	5980
Blindbry	6645
Tubb	7245
Drinkard	7915
Abo	8995
Wolfcamp	9030
Canyon	9905
Strawn	10240
Atoka	10355
Miss	10487
Woodford	11320
Devonian	11390

33.0265121,-103.1731033

**CONDITIONS OF APPROVAL
FOR PLUGGING AND ABANDONMENT
OCD - Southern District**

The following is a guide or checklist in preparation of a plugging program, this is not all inclusive and care must be exercised in establishing special plugging programs in unique and unusual cases, Notify NMOCD District Office I (Hobbs) at (575)-263-6633 at least 24 hours before beginning work. After MIRU rig will remain on well until it is plugged to surface. OCD is to be notified before rig down.

Company representative will be on location during plugging procedures.

1. A notice of intent to plug and abandon a wellbore is required to be approved before plugging operations are conducted. A cement evaluation tool is required in order to ensure isolation of producing formations, protection of water and correlative rights. A cement bond log or other accepted cement evaluation tool is to be provided to the division for evaluation if one has not been previously run or if the well did not have cement circulated to surface during the original casing cementing job or subsequent cementing jobs. Insure all bradenheads have been exposed, identified and valves are operational prior to rig up.
2. Closed loop system is to be used for entire plugging operation. Upon completion, contents of steel pits are to be hauled to a permitted disposal location.
3. Trucking companies being used to haul oilfield waste fluids to a disposal - commercial or private- shall have an approved NMOCD C-133 permit. A copy of this permit shall be available in each truck used to haul waste products. It is the responsibility of the operator as well as the contractor, to verify that this permit is in place prior to performing work. Drivers shall be able to produce a copy upon request of an NMOCD Field inspector.
4. Filing a subsequent C-103 will serve as notification that the well has been plugged.
5. A final C-103 shall be filed (and a site inspection by NMOCD Inspector to determine if the location is satisfactorily cleaned, all equipment, electric poles and trash has been removed to Meet NMOCD standards) before bonding can be released.
6. If work has not begun within 1 Year of the approval of this procedure, an extension request must be file stating the reason the well has not been plugged.
7. Squeeze pressures are not to exceed 500 psi, unless approval is given by NMOCD.
8. Produced water will not be used during any part of the plugging operation.
9. Mud laden fluids must be placed between all cement plugs mixed at 25 sacks per 100 bbls of water.
10. All cement plugs will be a minimum of 100' in length or a minimum of 25 sacks of cement, whichever is greater. 50' of calculated cement excess required for inside casing plugs and 100% calculated cement excess required on outside casing plugs.
11. Class 'C' cement will be used above 7500 feet.
12. Class 'H' cement will be used below 7500 feet.
13. A cement plug is required to be set 50' above and 50' below, casing stubs, DV tools, attempted casing cut offs, cement tops outside casing, salt sections and anywhere the casing is perforated, these plugs require a 4 hour WOC and then will be tagged
14. All Casing Shoes Will Be Perforated 50' below shoe depth and Attempted to be Squeezed, cement needs to be 50' above and 50' Below Casing Shoe inside the Production Casing.
16. When setting the top out cement plug in production, intermediate and surface casing, wellbores should remain full at least 30 minutes after plugs are set
17. A CIBP is to be set within 100' of production perforations, capped with 100' of cement, WOC 4 hours and tag.
18. A CIBP with 35' of cement may be used in lieu of the 100' plug if set with a bailer. This plug will be placed within 100' of the top perforation, (WOC 4 hrs and tag).

19. No more than 3000' is allowed between cement plugs in cased hole and 2000' in open hole.
20. Some of the Formations to be isolated with cement plugs are: These plugs to be set to isolate formation tops
- A) Fusselman
 - B) Devonian
 - C) Morrow
 - D) Wolfcamp
 - E) Bone Springs
 - F) Delaware
 - G) Any salt sections
 - H) Abo
 - I) Glorieta
 - J) Yates.
 - K) Potash---(In the R-111-P Area (Potash Mine Area),
A solid cement plug must be set across the salt section. Fluid used to mix the cement shall be saturated with the salts that are common to the section penetrated and in suitable proportions, not more than 3% calcium chloride (by weight of cement) will be considered the desired mixture whenever possible, WOC 4 hours and tag, this plug will be 50' below the bottom and 50' above the top of the Formation.
21. If cement does not exist behind casing strings at recommended formation depths, the casing can be cut and pulled with plugs set at recommended depths. If casing is not pulled, perforations will be shot and cement squeezed behind casing, WOC and tagged. These plugs will be set 50' below formation bottom to 50' above formation top inside the casing.

DRY HOLE MARKER REQUIREMENTS

The operator shall mark the exact location of the plugged and abandoned well with a steel marker not less than four inches in diameter, 3' below ground level with a plate of at least ¼" welded to the top of the casing and the dry hole marker welded on the plate with the following information welded on the dry hole marker:

1. Operator name
2. Lease and Well Number
3. API Number
4. Unit letter
5. Quarter Section (feet from the North, South, East or West)
6. Section, Township and Range
7. Plugging Date
8. County

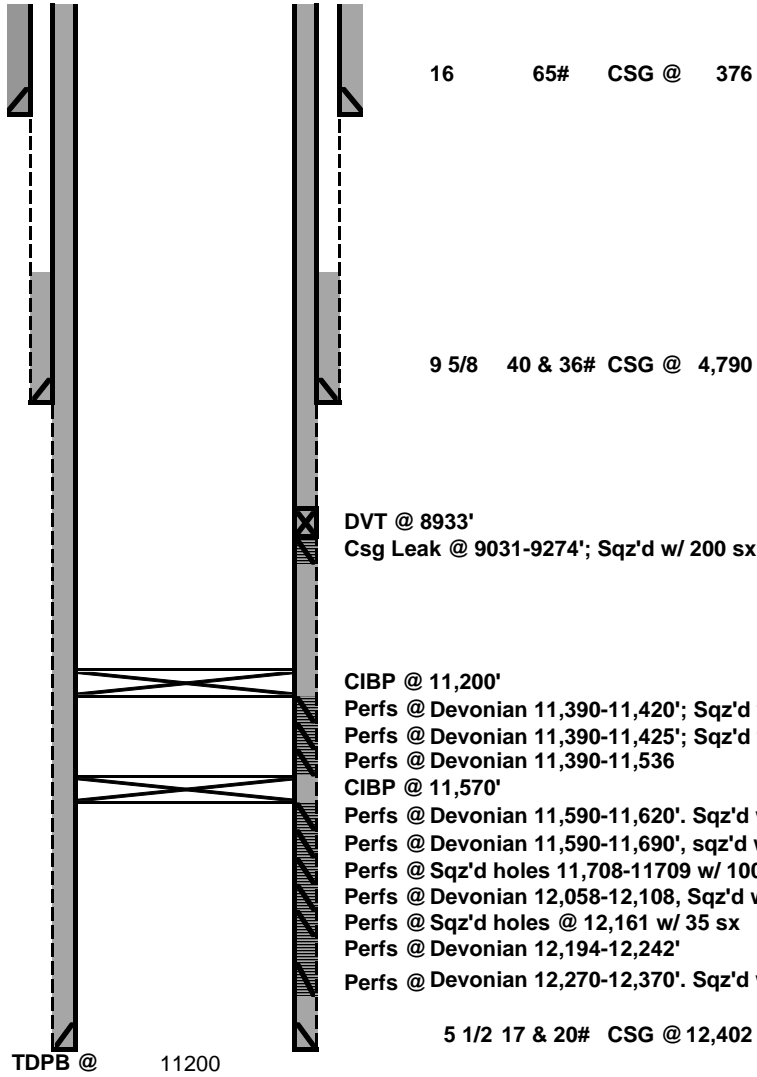
SPECIAL CASES -----AGRICULTURE OR PRARIE CHICKEN BREEDING AREAS

In these areas, a below ground marker is required with all pertinent information mentioned above on a plate, set 3' below ground level, a picture of the plate will be supplied to NMOCD for record, the exact location of the marker (longitude and latitude by GPS) will be provided to NMOCD (We typically require a current survey to verify the GPS)

SITE REMEDIATION DUE WITHIN ONE YEAR OF WELL PLUGGING COMPLETION

Legacy Reserves		CURRENT	
Author:	Abby BCM	Well No.	#5
Well Name	JM Denton	API #:	30-025-05279
Field/Pool	Denton Devonian	Location:	Sec 11, T15S, R37E
County	Lea		1980 FWL & 680 FSL
State	NM	GL:	3795
Spud Date	8/5/1951		

Description	O.D.	Grade	Weight	Depth	Hole	Cmt Sx	TOC
Surface Csg	16		65#	376	20	375	circ'd
Inter Csg	9 5/8		40 & 36#	4,790	12	2,000	1518
Prod Csg	5 1/2	N80	17 & 20#	12,402	8 3/4	1,650	

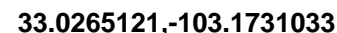


Formation Top	
Anhy	2080
T/Salt	2300
Yates	3060
7 Rvs	3395
Queen	3675
GRBG	3960
S/A	4585
B/Salt	4620
GL	5980
Blinebry	6645
Tubb	7245
Drinkard	7915
Abo	8995
Wolfcamp	9030
Canyon	9905
Strawn	10240
Atoka	10355
Miss	10487
Woodford	11320
Devonian	11390

33.0265121,-103.1731033

Description	O.D.	Grade	Weight	Depth	Hole	Cmt Sx	TOC
Surface Csg	16		65#	376	20	375	circ'd
Inter Csg	9 5/8		40 & 36#	4,790	12	2,000	1518
Prod Csg	5 1/2	N80	17 & 20#	12,402	8 3/4	1,650	

Formation Top	
Anhy	2080
T/Salt	2300
B/Salts	2900
Yates	3060
7 Rvs	3395
Queen	3675
GRBG	3960
S/A	4585
GL	5980
Blaine	6645
Tubb	7245
Drinkard	7915
Abo	8995
Wolfcamp	9030
Canyon	9905
Strawn	10240
Atoka	10355
Miss	10485
Woodford	11320
Devonian	11390



District I
1625 N. French Dr., Hobbs, NM 88240
Phone:(575) 393-6161 Fax:(575) 393-0720
District II
811 S. First St., Artesia, NM 88210
Phone:(575) 748-1283 Fax:(575) 748-9720
District III
1000 Rio Brazos Rd., Aztec, NM 87410
Phone:(505) 334-6178 Fax:(505) 334-6170
District IV
1220 S. St Francis Dr., Santa Fe, NM 87505
Phone:(505) 476-3470 Fax:(505) 476-3462

State of New Mexico
Energy, Minerals and Natural Resources
Oil Conservation Division
1220 S. St Francis Dr.
Santa Fe, NM 87505

COMMENTS

Action 104415

COMMENTS

Operator: LEGACY RESERVES OPERATING, LP 15 Smith Road Midland, TX 79705	OGRID: 240974
	Action Number: 104415
	Action Type: [C-103] NOI Plug & Abandon (C-103F)

COMMENTS

Created By	Comment	Comment Date
plmartinez	DATA ENTRY PM	5/12/2022

District I
1625 N. French Dr., Hobbs, NM 88240
Phone:(575) 393-6161 Fax:(575) 393-0720
District II
811 S. First St., Artesia, NM 88210
Phone:(575) 748-1283 Fax:(575) 748-9720
District III
1000 Rio Brazos Rd., Aztec, NM 87410
Phone:(505) 334-6178 Fax:(505) 334-6170
District IV
1220 S. St Francis Dr., Santa Fe, NM 87505
Phone:(505) 476-3470 Fax:(505) 476-3462

State of New Mexico
Energy, Minerals and Natural Resources
Oil Conservation Division
1220 S. St Francis Dr.
Santa Fe, NM 87505

CONDITIONS

Action 104415

CONDITIONS

Operator: LEGACY RESERVES OPERATING, LP 15 Smith Road Midland, TX 79705	OGRID: 240974
	Action Number: 104415
	Action Type: [C-103] NOI Plug & Abandon (C-103F)

CONDITIONS

Created By	Condition	Condition Date
kfortner	See attached conditions of approval	5/11/2022