

Form 3160-5
(June 2019)UNITED STATES
DEPARTMENT OF THE INTERIOR
BUREAU OF LAND MANAGEMENTFORM APPROVED
OMB No. 1004-0137
Expires: October 31, 2021**SUNDRY NOTICES AND REPORTS ON WELLS**
Do not use this form for proposals to drill or to re-enter an abandoned well. Use Form 3160-3 (APD) for such proposals.

5. Lease Serial No.

6. If Indian, Allottee or Tribe Name

SUBMIT IN TRIPLICATE - Other instructions on page 2

1. Type of Well

☐ Oil Well ☐ Gas Well ☐ Other

2. Name of Operator

3a. Address

3b. Phone No. (include area code)

4. Location of Well (Footage, Sec., T., R., M., or Survey Description)

7. If Unit of CA/Agreement, Name and/or No.

8. Well Name and No.

9. API Well No.

10. Field and Pool or Exploratory Area

11. Country or Parish, State

12. CHECK THE APPROPRIATE BOX(ES) TO INDICATE NATURE OF NOTICE, REPORT OR OTHER DATA

TYPE OF SUBMISSION	TYPE OF ACTION				
<input type="checkbox"/> Notice of Intent	<input type="checkbox"/> Acidize	<input type="checkbox"/> Deepen	<input type="checkbox"/> Production (Start/Resume)	<input type="checkbox"/> Water Shut-Off	
	<input type="checkbox"/> Alter Casing	<input type="checkbox"/> Hydraulic Fracturing	<input type="checkbox"/> Reclamation	<input type="checkbox"/> Well Integrity	
<input type="checkbox"/> Subsequent Report	<input type="checkbox"/> Casing Repair	<input type="checkbox"/> New Construction	<input type="checkbox"/> Recomplete	<input type="checkbox"/> Other	
	<input type="checkbox"/> Change Plans	<input type="checkbox"/> Plug and Abandon	<input type="checkbox"/> Temporarily Abandon		
<input type="checkbox"/> Final Abandonment Notice	<input type="checkbox"/> Convert to Injection	<input type="checkbox"/> Plug Back	<input type="checkbox"/> Water Disposal		

13. Describe Proposed or Completed Operation: Clearly state all pertinent details, including estimated starting date of any proposed work and approximate duration thereof. If the proposal is to deepen directionally or recompleat horizontally, give subsurface locations and measured and true vertical depths of all pertinent markers and zones. Attach the Bond under which the work will be performed or provide the Bond No. on file with BLM/BIA. Required subsequent reports must be filed within 30 days following completion of the involved operations. If the operation results in a multiple completion or recompleat in a new interval, a Form 3160-4 must be filed once testing has been completed. Final Abandonment Notices must be filed only after all requirements, including reclamation, have been completed and the operator has detennined that the site is ready for final inspection.)

14. I hereby certify that the foregoing is true and correct. Name (Printed/Typed)

Title

Signature

Date

THE SPACE FOR FEDERAL OR STATE OFFICE USE

Approved by

Title

Date

Conditions of approval, if any, are attached. Approval of this notice does not warrant or certify that the applicant holds legal or equitable title to those rights in the subject lease which would entitle the applicant to conduct operations thereon.

Office

Title 18 U.S.C Section 1001 and Title 43 U.S.C Section 1212, make it a crime for any person knowingly and willfully to make to any department or agency of the United States any false, fictitious or fraudulent statements or representations as to any matter within its jurisdiction.

(Instructions on page 2)

GENERAL INSTRUCTIONS

This form is designed for submitting proposals to perform certain well operations and reports of such operations when completed as indicated on Federal and Indian lands pursuant to applicable Federal law and regulations. Any necessary special instructions concerning the use of this form and the number of copies to be submitted, particularly with regard to local area or regional procedures and practices, are either shown below, will be issued by or may be obtained from the local Federal office.

SPECIFIC INSTRUCTIONS

Item 4 - Locations on Federal or Indian land should be described in accordance with Federal requirements. Consult the local Federal office for specific instructions.

Item 13: Proposals to abandon a well and subsequent reports of abandonment should include such special information as is required by the local Federal office. In addition, such proposals and reports should include reasons for the abandonment; data on any former or present productive zones or other zones with present significant fluid contents not sealed off by cement or otherwise; depths (top and bottom) and method of placement of cement plugs; mud or other material placed below, between and above plugs; amount, size, method of parting of any casing, liner or tubing pulled and the depth to the top of any tubing left in the hole; method of closing top of well and date well site conditioned for final inspection looking for approval of the abandonment. If the proposal will involve **hydraulic fracturing operations**, you must comply with 43 CFR 3162.3-3, including providing information about the protection of usable water. Operators should provide the best available information about all formations containing water and their depths. This information could include data and interpretation of resistivity logs run on nearby wells. Information may also be obtained from state or tribal regulatory agencies and from local BLM offices.

NOTICES

The privacy Act of 1974 and the regulation in 43 CFR 2.48(d) provide that you be furnished the following information in connection with information required by this application.

AUTHORITY: 30 U.S.C. 181 et seq., 351 et seq., 25 U.S.C. 396; 43 CFR 3160.

PRINCIPAL PURPOSE: The information is used to: (1) Evaluate, when appropriate, approve applications, and report completion of subsequent well operations, on a Federal or Indian lease; and (2) document for administrative use, information for the management, disposal and use of National Resource lands and resources, such as: (a) evaluating the equipment and procedures to be used during a proposed subsequent well operation and reviewing the completed well operations for compliance with the approved plan; (b) requesting and granting approval to perform those actions covered by 43 CFR 3162.3-2, 3162.3-3, and 3162.3-4; (c) reporting the beginning or resumption of production, as required by 43 CFR 3162.4-1(c) and (d) analyzing future applications to drill or modify operations in light of data obtained and methods used.

ROUTINE USES: Information from the record and/or the record will be transferred to appropriate Federal, State, local or foreign agencies, when relevant to civil, criminal or regulatory investigations or prosecutions in connection with congressional inquiries or to consumer reporting agencies to facilitate collection of debts owed the Government.

EFFECT OF NOT PROVIDING THE INFORMATION: Filing of this notice and report and disclosure of the information is mandatory for those subsequent well operations specified in 43 CFR 3162.3-2, 3162.3-3, 3162.3-4.

The Paperwork Reduction Act of 1995 requires us to inform you that:

The BLM collects this information to evaluate proposed and/or completed subsequent well operations on Federal or Indian oil and gas leases.

Response to this request is mandatory.

The BLM would like you to know that you do not have to respond to this or any other Federal agency-sponsored information collection unless it displays a currently valid OMB control number.

BURDEN HOURS STATEMENT: Public reporting burden for this form is estimated to average 8 hours per response, including the time for reviewing instructions, gathering and maintaining data, and completing and reviewing the form. Direct comments regarding the burden estimate or any other aspect of this form to U.S. Department of the Interior, Bureau of Land Management (1004-0137), Bureau Information Collection Clearance Officer (WO-630), 1849 C St., N.W., Mail Stop 401 LS, Washington, D.C. 20240

Additional Information

Location of Well

0. SHL: NWNW / 1051 FNL / 1130 FWL / TWSP: 23S / RANGE: 29E / SECTION: 8 / LAT: 32.324099 / LONG: -104.0119802 (TVD: 0 feet, MD: 0 feet)

PPP: NENW / 330 FNL / 2511 FWL / TWSP: 23S / RANGE: 29E / SECTION: 8 / LAT: 32.3260731 / LONG: -104.0075107 (TVD: 10215 feet, MD: 10379 feet)

BHL: NENE / 330 FNL / 130 FEL / TWSP: 23S / RANGE: 29E / SECTION: 9 / LAT: 32.3262375 / LONG: -103.9816996 (TVD: 10810 feet, MD: 18698 feet)

Well Name: ASTRODOG FED COM 0809	Well Location: T23S / R29E / SEC 8 / NWNW / 32.324099 / -104.0119802	County or Parish/State: EDDY / NM
Well Number: 231H	Type of Well: CONVENTIONAL GAS WELL	Allottee or Tribe Name:
Lease Number: NMNM121951	Unit or CA Name:	Unit or CA Number:
US Well Number: 3001548654	Well Status: Drilling Well	Operator: NOVO OIL AND GAS NORTHERN DELAWARE LLC

Notice of Intent

Sundry ID: 2654631

Type of Submission: Notice of Intent	Type of Action: Other
Date Sundry Submitted: 01/28/2022	Time Sundry Submitted: 10:29
Date proposed operation will begin: 01/30/2022	

Procedure Description: Request to replace one 6" steel flowline with a 16" poly HDPE freshwater line to accommodate frac operations from Astrodog Pad S CTB 4 to Pad S3.

Surface Disturbance

Is any additional surface disturbance proposed?: No

NOI Attachments

Procedure Description

SIX_6INCH_FLOWLINES_AND_ONE_GAS_LIFT_LINE_FROM_ASTRODOG_PAD_S3_TO_ASTRODOG_PAD_S_CTB_4_20220128102928.pdf

Well Name: ASTRODOG FED COM 0809	Well Location: T23S / R29E / SEC 8 / NWNW / 32.324099 / -104.0119802	County or Parish/State: EDDY / NM
Well Number: 231H	Type of Well: CONVENTIONAL GAS WELL	Allottee or Tribe Name:
Lease Number: NMNM121951	Unit or CA Name:	Unit or CA Number:
US Well Number: 3001548654	Well Status: Drilling Well	Operator: NOVO OIL AND GAS NORTHERN DELAWARE LLC

Operator Certification

I certify that the foregoing is true and correct. Title 18 U.S.C. Section 1001 and Title 43 U.S.C. Section 1212, make it a crime for any person knowingly and willfully to make to any department or agency of the United States any false, fictitious or fraudulent statements or representations as to any matter within its jurisdiction. Electronic submission of Sundry Notices through this system satisfies regulations requiring a submission of Form 3160-5 or a Sundry Notice.

Operator Electronic Signature: JUSTIN CARTER	Signed on: JAN 28, 2022 10:29 AM
Name: NOVO OIL AND GAS NORTHERN DELAWARE LLC	
Title: Landman	
Street Address: 1001 West Wilshire Boulevard Suite 206	
City: Oklahoma City	State: OK
Phone: (405) 286-3375	
Email address: JCARTER@NOVOOG.COM	

Field Representative

Representative Name:		
Street Address:		
City:	State:	Zip:
Phone:		
Email address:		

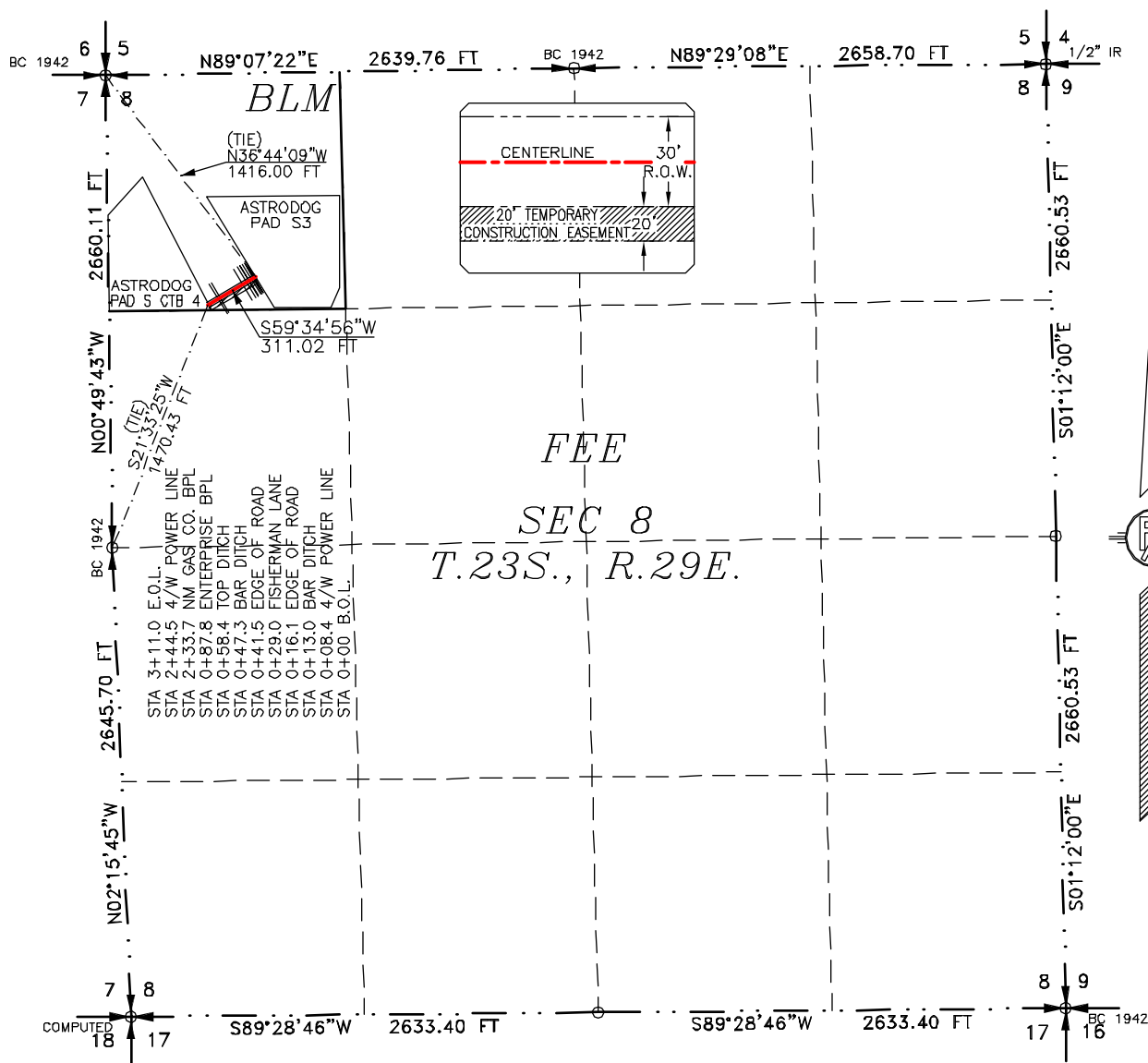
BLM Point of Contact

BLM POC Name: Cody Layton	BLM POC Title: Assistant Field Manager Lands & Minerals
BLM POC Phone: 5752345959	BLM POC Email Address: clayton@blm.gov
Disposition: Approved	Disposition Date: 02/02/2022
Signature: Cody R. Layton	

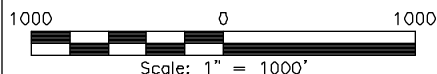
FLOWLINE PLAT

SIX - 6" FLOWLINES AND ONE GAS LIFT LINE ALL BURIED IN THE SAME DITCH
FROM ASTRODOG PAD S3 TO ASTRODOG PAD S CTB 4

NOVO OIL & GAS NORTHERN DELAWARE, LLC
CENTERLINE SURVEY OF A PIPELINE CROSSING
SECTION 8, TOWNSHIP 23 SOUTH, RANGE 29 EAST, N.M.P.M.
EDDY COUNTY, STATE OF NEW MEXICO
MARCH 5, 2021



SEE NEXT SHEET (2-4) FOR DESCRIPTION

**GENERAL NOTES**

- 1.) THE INTENT OF THIS ROUTE SURVEY IS TO ACQUIRE AN EASEMENT.
- 2.) BASIS OF BEARING AND DISTANCE IS NMSP EAST (NAD83) MODIFIED TO SURFACE COORDINATES. NAD 83 (FEET) AND NAVD 88 (FEET) COORDINATE SYSTEMS USED IN THE SURVEY.

SHEET: 1-4

MADRON SURVEYING, INC. 301 SOUTH CANAL CARLSBAD, NEW MEXICO (575) 234-3341

SURVEYOR CERTIFICATE

I, FILMON F. JARAMILLO, A NEW MEXICO PROFESSIONAL SURVEYOR NO. 12797, HEREBY CERTIFY THAT I HAVE CONDUCTED AND AM RESPONSIBLE FOR THIS SURVEY, THAT THIS SURVEY IS TRUE AND CORRECT TO THE BEST OF MY KNOWLEDGE AND BELIEF, AND THAT THIS SURVEY AND PLAT MEET THE MINIMUM STANDARDS FOR LAND SURVEYING IN THE STATE OF NEW MEXICO.

IN WITNESS WHEREOF THIS CERTIFICATE IS EXECUTED AT CARLSBAD, NEW MEXICO, THIS 8TH DAY OF MARCH 2021

FILMON F. JARAMILLO, PLS. 12797
MADRON SURVEYING, INC.
301 SOUTH CANAL
CARLSBAD, NEW MEXICO 88220
Phone (575) 234-3341

SURVEY NO. 8804

FLOWLINE PLAT

SIX - 6" FLOWLINES AND ONE GAS LIFT LINE ALL BURIED IN THE SAME DITCH
FROM ASTRODOG PAD S3 TO ASTRODOG PAD S CTB 4

NOVO OIL & GAS NORTHERN DELAWARE, LLC
CENTERLINE SURVEY OF A PIPELINE CROSSING
SECTION 8, TOWNSHIP 23 SOUTH, RANGE 29 EAST, N.M.P.M.
EDDY COUNTY, STATE OF NEW MEXICO
MARCH 5, 2021

DESCRIPTION

A STRIP OF LAND 30 FEET WIDE CROSSING BUREAU OF LAND MANAGEMENT LAND IN SECTION 8, TOWNSHIP 23 SOUTH, RANGE 29 EAST, N.M.P.M., EDDY COUNTY, STATE OF NEW MEXICO AND BEING 15 FEET EACH SIDE OF THE FOLLOWING DESCRIBED CENTERLINE SURVEY:

BEGINNING AT A POINT WITHIN THE NW/4 NW/4 OF SAID SECTION 8, TOWNSHIP 23 SOUTH, RANGE 29 EAST, N.M.P.M., WHENCE THE NORTHWEST CORNER OF SAID SECTION 8, TOWNSHIP 23 SOUTH, RANGE 29 EAST, N.M.P.M. BEARS N36°44'09"W, A DISTANCE OF 1416.00 FEET;
 THENCE S59°34'56"W A DISTANCE OF 311.02 FEET THE TERMINUS OF THIS CENTERLINE SURVEY, WHENCE THE WEST QUARTER CORNER OF SAID SECTION 8, TOWNSHIP 23 SOUTH, RANGE 29 EAST, N.M.P.M. BEARS S21°33'25"W, A DISTANCE OF 1470.43 FEET;

SAID STRIP OF LAND BEING 311.02 FEET OR 18.85 RODS IN LENGTH, CONTAINING 0.214 ACRES MORE OR LESS AND BEING ALLOCATED BY FORTIES AS FOLLOWS:

NW/4 NW/4 311.02 L.F. 18.85 RODS 0.214 ACRES

20' TEMPORARY WORK SPACE

BEING A TEMPORARY WORK SPACE TWENTY FEET IN WIDTH LYING ON THE LEFT SIDE AND ADJOINING THE LEFT SIDE OF THE ABOVE DESCRIBED STRIP OF LAND 30 FEET WIDE, HAVING A TOTAL AREA OF 0.143 ACRES.

SURVEYOR CERTIFICATE

I, FILIMON F. JARAMILLO, A NEW MEXICO PROFESSIONAL SURVEYOR NO. 12797, HEREBY CERTIFY THAT I HAVE CONDUCTED AND AM RESPONSIBLE FOR THIS SURVEY, THAT THIS SURVEY IS TRUE AND CORRECT TO THE BEST OF MY KNOWLEDGE AND BELIEF, AND THAT THIS SURVEY AND PLAT MEET THE MINIMUM STANDARDS FOR LAND SURVEYING IN THE STATE OF NEW MEXICO.

IN WITNESS WHEREOF THIS CERTIFICATE IS EXECUTED AT CARLSBAD, NEW MEXICO, THIS 8th DAY OF MARCH 2021

FILIMON F. JARAMILLO, PLS. 12797
 MADRON SURVEYING, INC.
 301 SOUTH CANAL
 CARLSBAD, NEW MEXICO 88220
 Phone (575) 234-3341

GENERAL NOTES

- 1.) THE INTENT OF THIS ROUTE SURVEY IS TO ACQUIRE AN EASEMENT.
- 2.) BASIS OF BEARING AND DISTANCE IS NMSP EAST (NAD83) MODIFIED TO SURFACE COORDINATES. NAD 83 (FEET) AND NAVD 88 (FEET) COORDINATE SYSTEMS USED IN THE SURVEY.

SHEET: 2-4

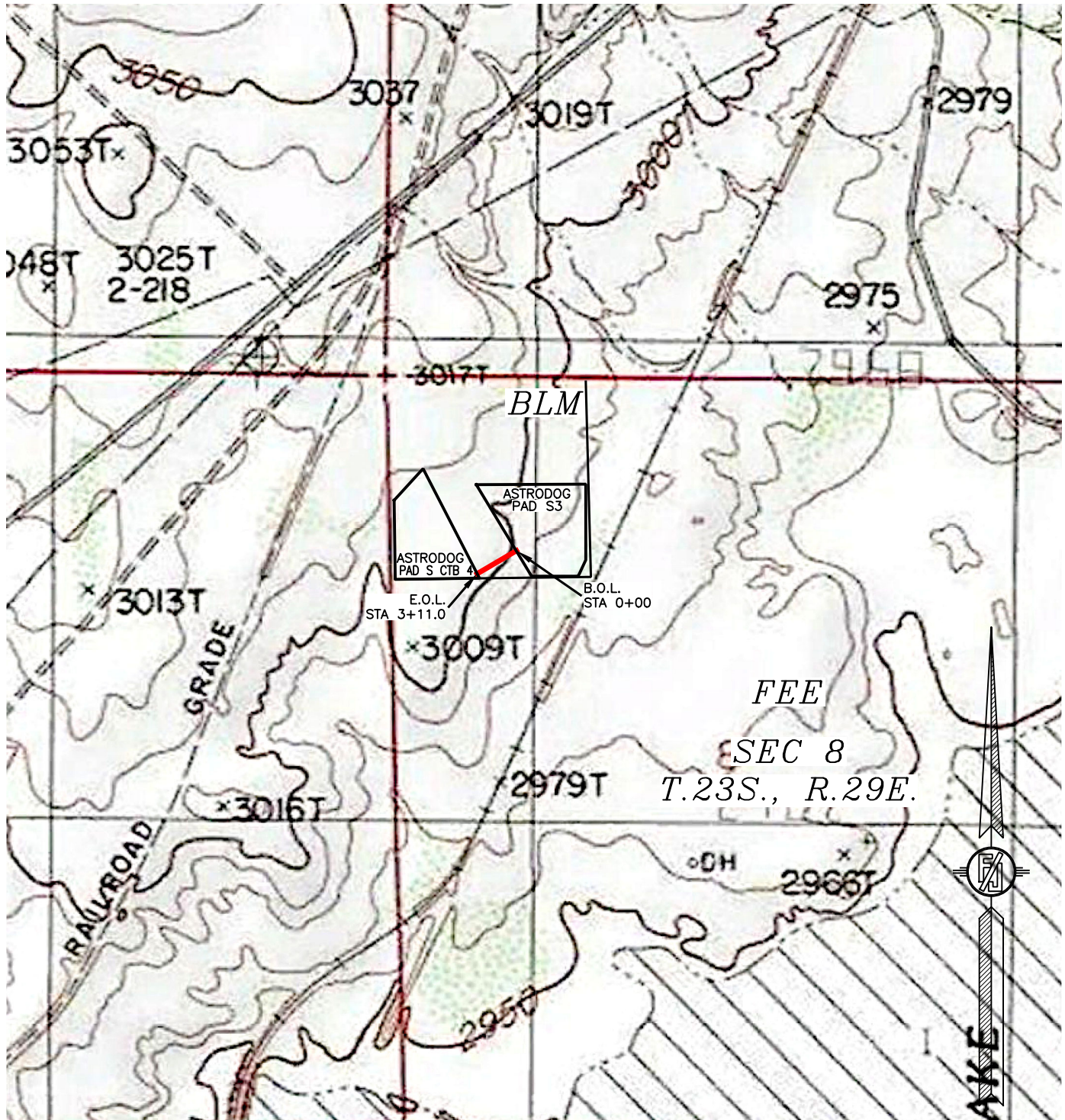
MADRON SURVEYING, INC. 301 SOUTH CANAL CARLSBAD, NEW MEXICO
 (575) 234-3341

SURVEY NO. 8804

FLOWLINE PLAT

SIX - 6" FLOWLINES AND ONE GAS LIFT LINE ALL BURIED IN THE SAME DITCH
FROM ASTRODOG PAD S3 TO ASTRODOG PAD S CTB 4

NOVO OIL & GAS NORTHERN DELAWARE, LLC
CENTERLINE SURVEY OF A PIPELINE CROSSING
SECTION 8, TOWNSHIP 23 SOUTH, RANGE 29 EAST, N.M.P.M.
EDDY COUNTY, STATE OF NEW MEXICO
MARCH 5, 2021



SHEET: 3-4

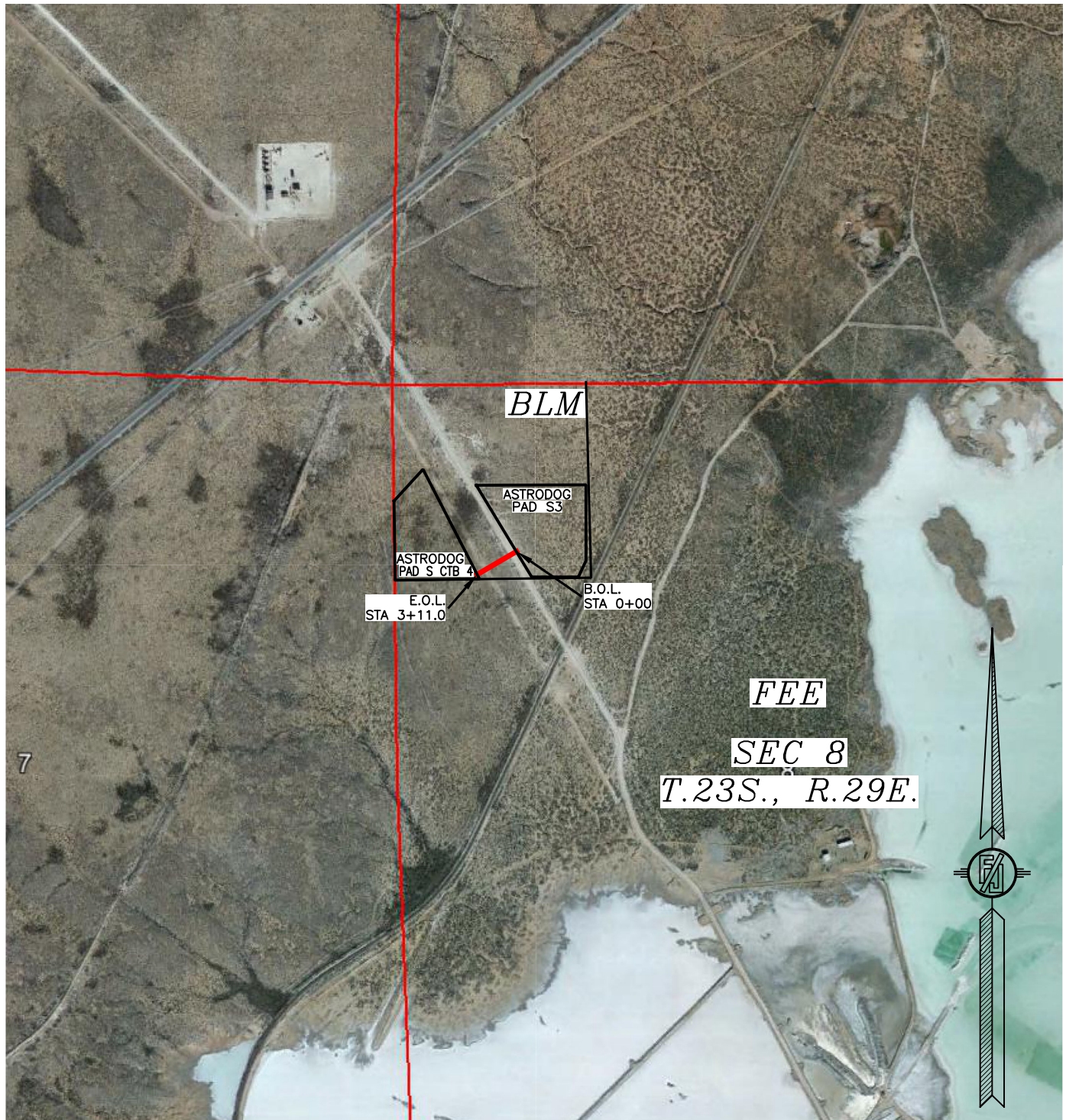
SURVEY NO. 8804

MADRON SURVEYING, INC. 301 SOUTH CANAL (575) 234-3341 CARLSBAD, NEW MEXICO

FLOWLINE PLAT

SIX - 6" FLOWLINES AND ONE GAS LIFT LINE ALL BURIED IN THE SAME DITCH
FROM ASTRODOG PAD S3 TO ASTRODOG PAD S CTB 4

NOVO OIL & GAS NORTHERN DELAWARE, LLC
CENTERLINE SURVEY OF A PIPELINE CROSSING
SECTION 8, TOWNSHIP 23 SOUTH, RANGE 29 EAST, N.M.P.M.
EDDY COUNTY, STATE OF NEW MEXICO
MARCH 5, 2021



SHEET: 4-4

SURVEY NO. 8804

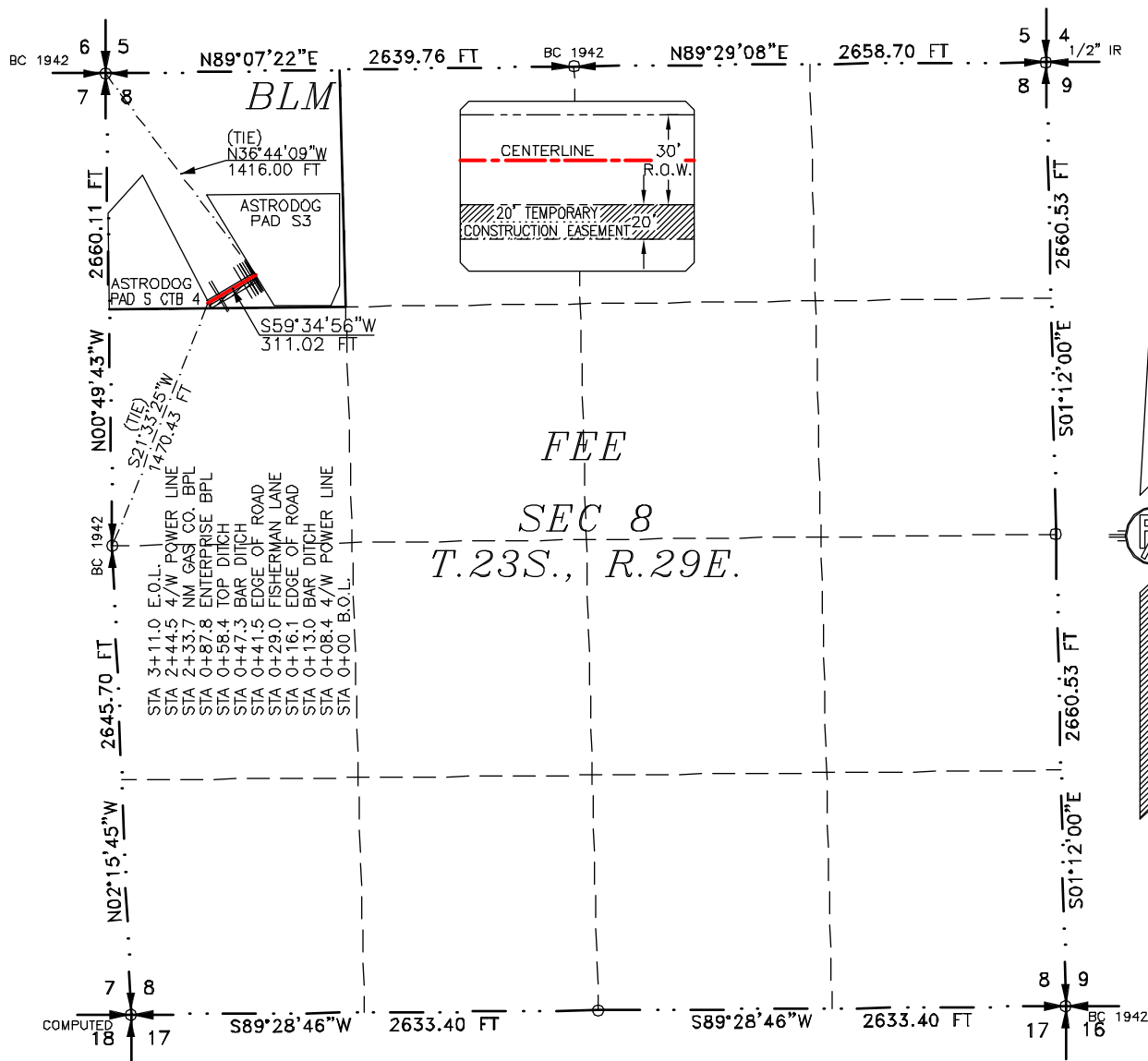
MADRON SURVEYING, INC. 301 SOUTH CANAL
(575) 234-3341

CARLSBAD, NEW MEXICO

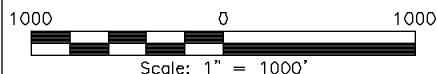
FLOWLINE PLAT

SIX - 6" FLOWLINES AND ONE GAS LIFT LINE ALL BURIED IN THE SAME DITCH
FROM ASTRODOG PAD S3 TO ASTRODOG PAD S CTB 4

NOVO OIL & GAS NORTHERN DELAWARE, LLC
CENTERLINE SURVEY OF A PIPELINE CROSSING
SECTION 8, TOWNSHIP 23 SOUTH, RANGE 29 EAST, N.M.P.M.
EDDY COUNTY, STATE OF NEW MEXICO
MARCH 5, 2021



SEE NEXT SHEET (2-4) FOR DESCRIPTION

**GENERAL NOTES**

- 1.) THE INTENT OF THIS ROUTE SURVEY IS TO ACQUIRE AN EASEMENT.
- 2.) BASIS OF BEARING AND DISTANCE IS NMSP EAST (NAD83) MODIFIED TO SURFACE COORDINATES. NAD 83 (FEET) AND NAVD 88 (FEET) COORDINATE SYSTEMS USED IN THE SURVEY.

SHEET: 1-4

MADRON SURVEYING, INC. 301 SOUTH CANAL CARLSBAD, NEW MEXICO (575) 234-3341

SURVEYOR CERTIFICATE

I, FILMON F. JARAMILLO, A NEW MEXICO PROFESSIONAL SURVEYOR NO. 12797, HEREBY CERTIFY THAT I HAVE CONDUCTED AND AM RESPONSIBLE FOR THIS SURVEY, THAT THIS SURVEY IS TRUE AND CORRECT TO THE BEST OF MY KNOWLEDGE AND BELIEF, AND THAT THIS SURVEY AND PLAT MEET THE MINIMUM STANDARDS FOR LAND SURVEYING IN THE STATE OF NEW MEXICO.

IN WITNESS WHEREOF THIS CERTIFICATE IS EXECUTED AT CARLSBAD, NEW MEXICO, THIS 8TH DAY OF MARCH 2021

FILMON F. JARAMILLO, PLS. 12797
MADRON SURVEYING, INC.
301 SOUTH CANAL
CARLSBAD, NEW MEXICO 88220
Phone (575) 234-3341

SURVEY NO. 8804

FLOWLINE PLAT

SIX - 6" FLOWLINES AND ONE GAS LIFT LINE ALL BURIED IN THE SAME DITCH
FROM ASTRODOG PAD S3 TO ASTRODOG PAD S CTB 4

NOVO OIL & GAS NORTHERN DELAWARE, LLC
CENTERLINE SURVEY OF A PIPELINE CROSSING
SECTION 8, TOWNSHIP 23 SOUTH, RANGE 29 EAST, N.M.P.M.
EDDY COUNTY, STATE OF NEW MEXICO
MARCH 5, 2021

DESCRIPTION

A STRIP OF LAND 30 FEET WIDE CROSSING BUREAU OF LAND MANAGEMENT LAND IN SECTION 8, TOWNSHIP 23 SOUTH, RANGE 29 EAST, N.M.P.M., EDDY COUNTY, STATE OF NEW MEXICO AND BEING 15 FEET EACH SIDE OF THE FOLLOWING DESCRIBED CENTERLINE SURVEY:

BEGINNING AT A POINT WITHIN THE NW/4 NW/4 OF SAID SECTION 8, TOWNSHIP 23 SOUTH, RANGE 29 EAST, N.M.P.M., WHENCE THE NORTHWEST CORNER OF SAID SECTION 8, TOWNSHIP 23 SOUTH, RANGE 29 EAST, N.M.P.M. BEARS N36°44'09"W, A DISTANCE OF 1416.00 FEET;
 THENCE S59°34'56"W A DISTANCE OF 311.02 FEET THE TERMINUS OF THIS CENTERLINE SURVEY, WHENCE THE WEST QUARTER CORNER OF SAID SECTION 8, TOWNSHIP 23 SOUTH, RANGE 29 EAST, N.M.P.M. BEARS S21°33'25"W, A DISTANCE OF 1470.43 FEET;

SAID STRIP OF LAND BEING 311.02 FEET OR 18.85 RODS IN LENGTH, CONTAINING 0.214 ACRES MORE OR LESS AND BEING ALLOCATED BY FORTIES AS FOLLOWS:

NW/4 NW/4 311.02 L.F. 18.85 RODS 0.214 ACRES

20' TEMPORARY WORK SPACE

BEING A TEMPORARY WORK SPACE TWENTY FEET IN WIDTH LYING ON THE LEFT SIDE AND ADJOINING THE LEFT SIDE OF THE ABOVE DESCRIBED STRIP OF LAND 30 FEET WIDE, HAVING A TOTAL AREA OF 0.143 ACRES.

SURVEYOR CERTIFICATE

I, FILIMON F. JARAMILLO, A NEW MEXICO PROFESSIONAL SURVEYOR NO. 12797, HEREBY CERTIFY THAT I HAVE CONDUCTED AND AM RESPONSIBLE FOR THIS SURVEY, THAT THIS SURVEY IS TRUE AND CORRECT TO THE BEST OF MY KNOWLEDGE AND BELIEF, AND THAT THIS SURVEY AND PLAT MEET THE MINIMUM STANDARDS FOR LAND SURVEYING IN THE STATE OF NEW MEXICO.

IN WITNESS WHEREOF THIS CERTIFICATE IS EXECUTED AT CARLSBAD, NEW MEXICO, THIS 8th DAY OF MARCH 2021

FILIMON F. JARAMILLO
 FILIMON F. JARAMILLO, PLS
 301 SOUTH CANAL
 (575) 234-3341
 CARLSBAD, NEW MEXICO
 PROFESSIONAL SURVEYOR

MADRON SURVEYING, INC.
 301 SOUTH CANAL
 CARLSBAD, NEW MEXICO 88220
 Phone (575) 234-3341

SURVEY NO. 8804

GENERAL NOTES

1.) THE INTENT OF THIS ROUTE SURVEY IS TO ACQUIRE AN EASEMENT.

2.) BASIS OF BEARING AND DISTANCE IS NMSP EAST (NAD83) MODIFIED TO SURFACE COORDINATES. NAD 83 (FEET) AND NAVD 88 (FEET) COORDINATE SYSTEMS USED IN THE SURVEY.

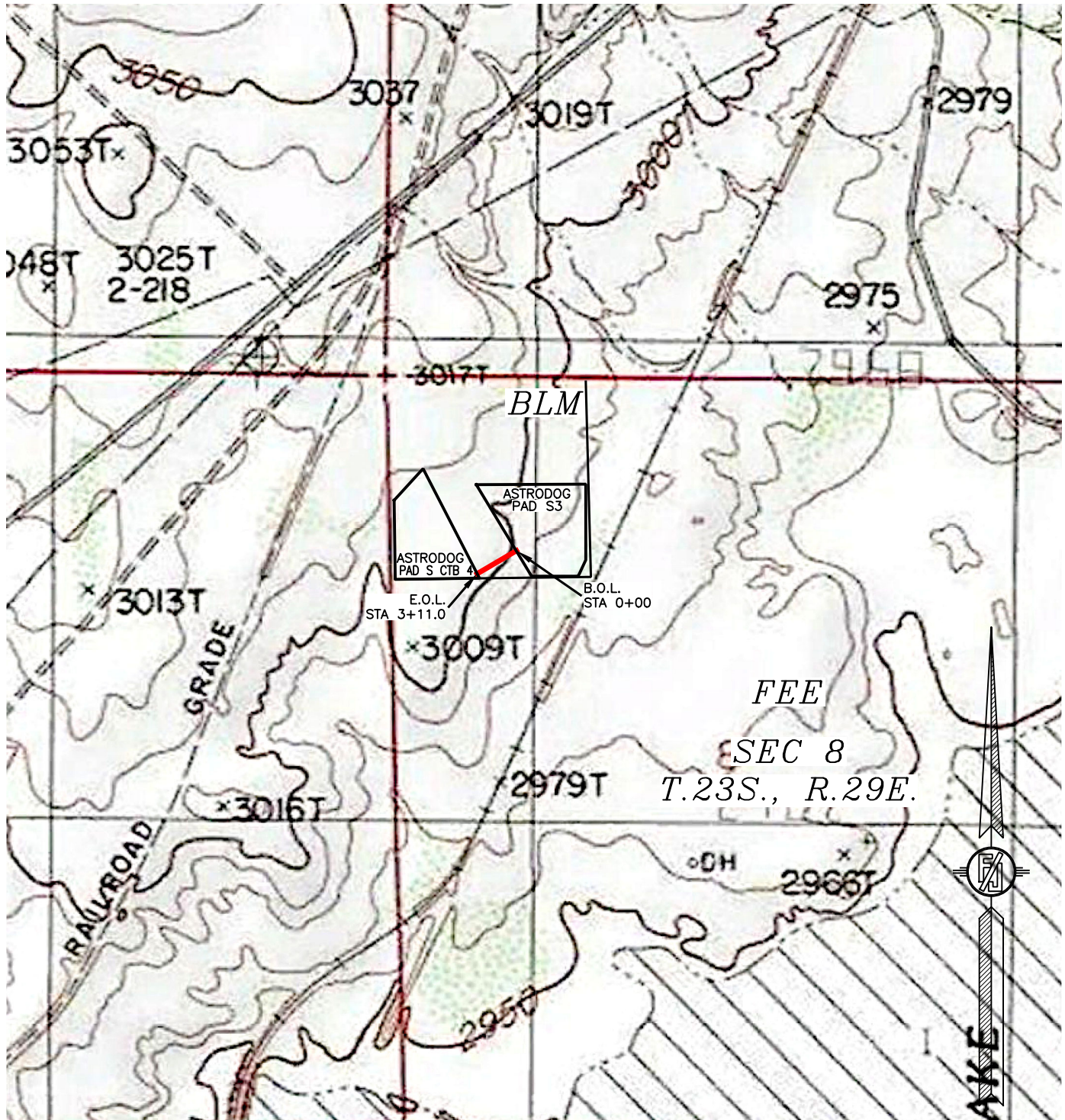
SHEET: 2-4

MADRON SURVEYING, INC. 301 SOUTH CANAL
 (575) 234-3341 CARLSBAD, NEW MEXICO

FLOWLINE PLAT

SIX - 6" FLOWLINES AND ONE GAS LIFT LINE ALL BURIED IN THE SAME DITCH
FROM ASTRODOG PAD S3 TO ASTRODOG PAD S CTB 4

NOVO OIL & GAS NORTHERN DELAWARE, LLC
CENTERLINE SURVEY OF A PIPELINE CROSSING
SECTION 8, TOWNSHIP 23 SOUTH, RANGE 29 EAST, N.M.P.M.
EDDY COUNTY, STATE OF NEW MEXICO
MARCH 5, 2021



SHEET: 3-4

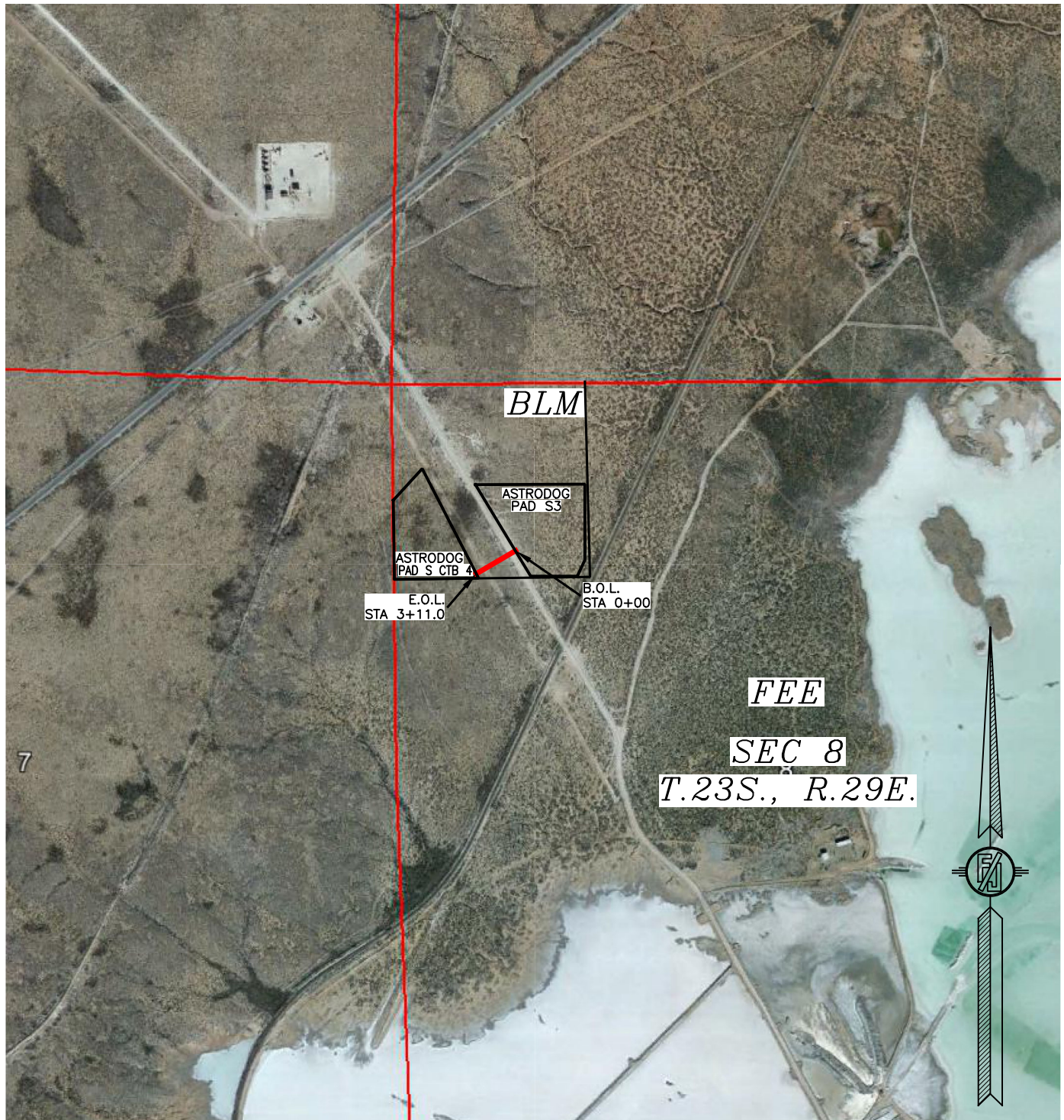
SURVEY NO. 8804

MADRON SURVEYING, INC. 301 SOUTH CANAL (575) 234-3341 CARLSBAD, NEW MEXICO

FLOWLINE PLAT

SIX - 6" FLOWLINES AND ONE GAS LIFT LINE ALL BURIED IN THE SAME DITCH
FROM ASTRODOG PAD S3 TO ASTRODOG PAD S CTB 4

NOVO OIL & GAS NORTHERN DELAWARE, LLC
CENTERLINE SURVEY OF A PIPELINE CROSSING
SECTION 8, TOWNSHIP 23 SOUTH, RANGE 29 EAST, N.M.P.M.
EDDY COUNTY, STATE OF NEW MEXICO
MARCH 5, 2021



SHEET: 4-4

SURVEY NO. 8804

MADRON SURVEYING, INC. 301 SOUTH CANAL (575) 234-3341

CARLSBAD, NEW MEXICO

District I
1625 N. French Dr., Hobbs, NM 88240
Phone:(575) 393-6161 Fax:(575) 393-0720
District II
811 S. First St., Artesia, NM 88210
Phone:(575) 748-1283 Fax:(575) 748-9720
District III
1000 Rio Brazos Rd., Aztec, NM 87410
Phone:(505) 334-6178 Fax:(505) 334-6170
District IV
1220 S. St Francis Dr., Santa Fe, NM 87505
Phone:(505) 476-3470 Fax:(505) 476-3462

State of New Mexico
Energy, Minerals and Natural Resources
Oil Conservation Division
1220 S. St Francis Dr.
Santa Fe, NM 87505

COMMENTS

Action 81256

COMMENTS

Operator: NOVO OIL & GAS NORTHERN DELAWARE, LLC 1001 West Wilshire Blvd Oklahoma City, OK 73116	OGRID: 372920
	Action Number: 81256
	Action Type: [C-103] NOI Change of Plans (C-103A)

COMMENTS

Created By	Comment	Comment Date
jagarcia	Approved, John Garcia, Petroleum Engineer	5/19/2022

District I
1625 N. French Dr., Hobbs, NM 88240
Phone:(575) 393-6161 Fax:(575) 393-0720
District II
811 S. First St., Artesia, NM 88210
Phone:(575) 748-1283 Fax:(575) 748-9720
District III
1000 Rio Brazos Rd., Aztec, NM 87410
Phone:(505) 334-6178 Fax:(505) 334-6170
District IV
1220 S. St Francis Dr., Santa Fe, NM 87505
Phone:(505) 476-3470 Fax:(505) 476-3462

State of New Mexico
Energy, Minerals and Natural Resources
Oil Conservation Division
1220 S. St Francis Dr.
Santa Fe, NM 87505

CONDITIONS

Action 81256

CONDITIONS

Operator: NOVO OIL & GAS NORTHERN DELAWARE, LLC 1001 West Wilshire Blvd Oklahoma City, OK 73116	OGRID: 372920
	Action Number: 81256
	Action Type: [C-103] NOI Change of Plans (C-103A)

CONDITIONS

Created By	Condition	Condition Date
jagarcia	None	5/19/2022