

Submit a Copy To Appropriate District
Office
District I – (575) 393-6161
1625 N. French Dr., Hobbs, NM 88240
District II – (575) 748-1283
811 S. First St., Artesia, NM 88210
District III – (505) 334-6178
1000 Rio Brazos Rd., Aztec, NM 87410
District IV – (505) 476-3460
1220 S. St. Francis Dr., Santa Fe, NM
87505

State of New Mexico
Energy, Minerals and Natural Resources

Form C-103
Revised July 18, 2013

OIL CONSERVATION DIVISION
1220 South St. Francis Dr.
Santa Fe, NM 87505

WELL API NO. 30-015-45523
5. Indicate Type of Lease STATE <input type="checkbox"/> FEE <input type="checkbox"/>
6. State Oil & Gas Lease No.
7. Lease Name or Unit Agreement Name CAL MON 35 FEDERAL #174H
8. Well Number
9. OGRID Number 16696
10. Pool name or Wildcat COTTON DRAW; BONE SPRING

SUNDRY NOTICES AND REPORTS ON WELLS (DO NOT USE THIS FORM FOR PROPOSALS TO DRILL OR TO DEEPEN OR PLUG BACK TO A DIFFERENT RESERVOIR. USE "APPLICATION FOR PERMIT" (FORM C-101) FOR SUCH PROPOSALS.)	
1. Type of Well: Oil Well <input checked="" type="checkbox"/> Gas Well <input type="checkbox"/> Other <input type="checkbox"/>	
2. Name of Operator OXY USA INC.	
3. Address of Operator 5 Greenway Plaza, Suite 110, Houston, TX	
4. Well Location Unit Letter <u>B</u> : <u>310</u> feet from the <u>NORTH</u> line and <u>2458</u> feet from the <u>EAST</u> line Section <u>35</u> Township <u>23S</u> Range <u>31E</u> NMPM <u>EDDY</u> County	
11. Elevation (Show whether DR, RKB, RT, GR, etc.) 3464' GL	

12. Check Appropriate Box to Indicate Nature of Notice, Report or Other Data

NOTICE OF INTENTION TO: PERFORM REMEDIAL WORK <input type="checkbox"/> PLUG AND ABANDON <input type="checkbox"/> TEMPORARILY ABANDON <input type="checkbox"/> CHANGE PLANS <input type="checkbox"/> PULL OR ALTER CASING <input type="checkbox"/> MULTIPLE COMPL <input type="checkbox"/> DOWNHOLE COMMINGLE <input type="checkbox"/> CLOSED-LOOP SYSTEM <input type="checkbox"/> OTHER: <input checked="" type="checkbox"/>		SUBSEQUENT REPORT OF: REMEDIAL WORK <input type="checkbox"/> ALTERING CASING <input type="checkbox"/> COMMENCE DRILLING OPNS. <input type="checkbox"/> P AND A <input type="checkbox"/> CASING/CEMENT JOB <input type="checkbox"/> OTHER: <input type="checkbox"/>	
---	--	---	--

13. Describe proposed or completed operations. (Clearly state all pertinent details, and give pertinent dates, including estimated date of starting any proposed work). SEE RULE 19.15.7.14 NMAC. For Multiple Completions: Attach wellbore diagram of proposed completion or recompletion.

OXY USA INC. respectfully requests to amend the Bone Spring horizontal spacing unit previously file to be a standard (13367 Cotton Draw; Bone Spring) HSU of 80-acres including the proximity tract within 330' of the well. See the attached C102 well plat for reference.

Spud Date:

Rig Release Date:

I hereby certify that the information above is true and complete to the best of my knowledge and belief.

SIGNATURE Leslie T. Reeves TITLE REGULATORY ADVISOR DATE 6/1/2022

Type or print name LESLIE REEVES E-mail address: LESLIE_REEVES@OXY.COM PHONE: 713-497-2492

For State Use Only

APPROVED BY: _____ TITLE _____ DATE _____

Conditions of Approval (if any):

District I
1625 N. French Dr., Hobbs, NM 88240
Phone: (575) 393-6161 Fax: (575) 393-0720
District II
811 S. First St., Artesia, NM 88210
Phone: (575) 748-1283 Fax: (575) 748-9720
District III
1000 Rio Brazos Road, Aztec, NM 87410
Phone: (505) 334-6178 Fax: (505) 334-6170
District IV
1220 S. St. Francis Dr., Santa Fe, NM 87505
Phone: (505) 476-3460 Fax: (505) 476-3462

State of New Mexico
Energy, Minerals & Natural Resources Department
OIL CONSERVATION DIVISION
1220 South St. Francis Dr.
Santa Fe, NM 87505

Form C-102
Revised August 1, 2011
Submit one copy to appropriate
District Office

☒ AMENDED REPORT

WELL LOCATION AND ACREAGE DEDICATION PLAT

API Number 30-015-45523	Pool Code 13367	Pool Name COTTON DRAW; BONE SPRING
Property Code 314855	Property Name CAL-MON "35" FEDERAL	Well Number 174H
OGRID No. 16696	Operator Name OXY USA INC.	Elevation 3463.8'

Surface Location

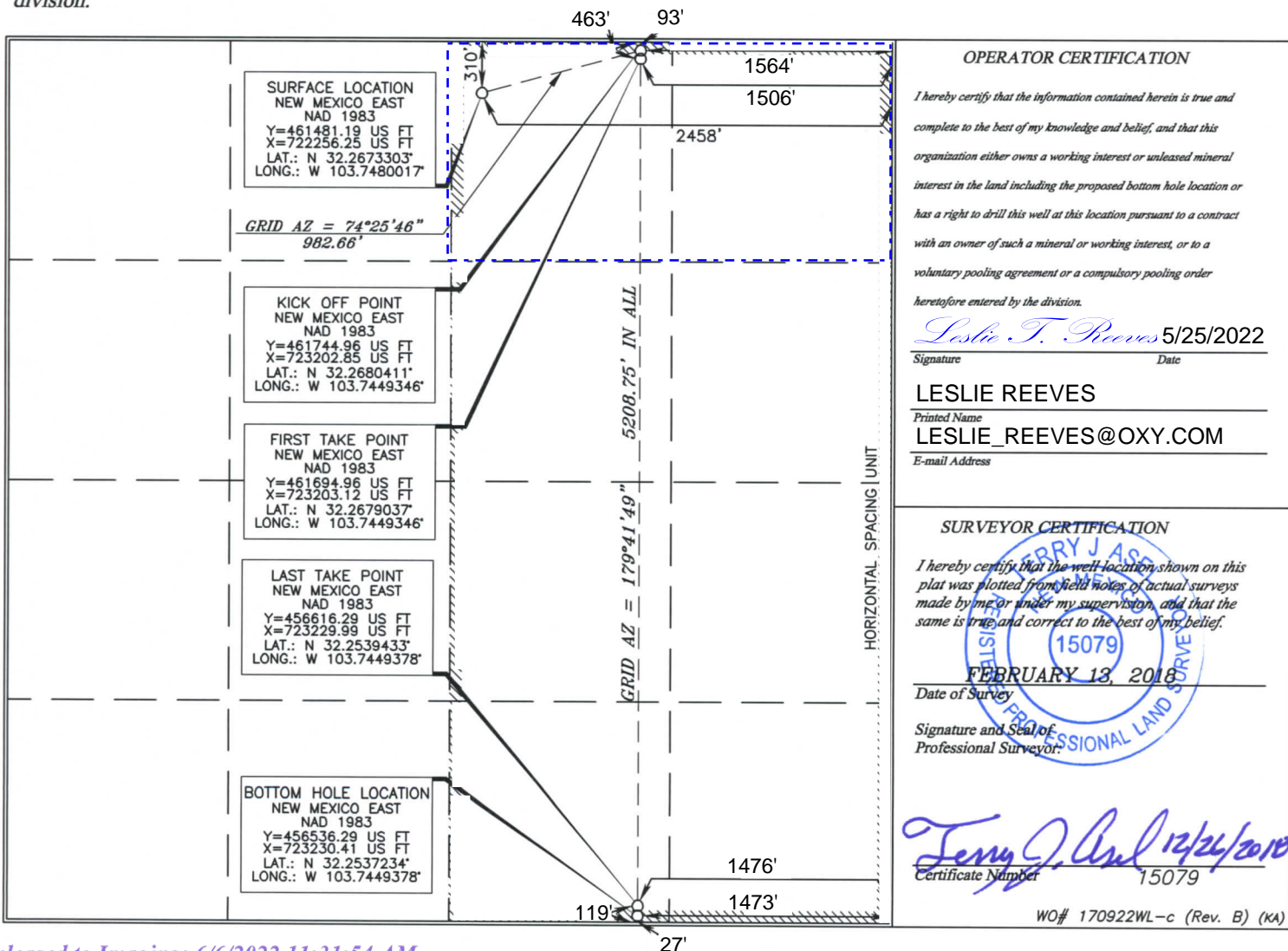
UL or lot no.	Section	Township	Range	Lot Idn	Feet from the	North/South line	Feet from the	East/West line	County
B	35	23 SOUTH	31 EAST, N.M.P.M.		310'	NORTH	2458'	EAST	EDDY

Bottom Hole Location If Different From Surface

UL or lot no.	Section	Township	Range	Lot Idn	Feet from the	North/South line	Feet from the	East/West line	County
O	35	23 SOUTH	31 EAST, N.M.P.M.		27'	SOUTH	1473'	EAST	EDDY

Dedicated Acres 80	Joint or Infill	Consolidation Code	Order No.
-----------------------	-----------------	--------------------	-----------

No allowable will be assigned to this completion until all interests have been consolidated or a non-standard unit has been approved by the division.



District I
1625 N. French Dr., Hobbs, NM 88240
Phone: (575) 393-6161 Fax: (575) 393-0720
District II
811 S. First St., Artesia, NM 88210
Phone: (575) 748-1283 Fax: (575) 748-9720
District III
1000 Rio Brazos Road, Aztec, NM 87410
Phone: (505) 334-6178 Fax: (505) 334-6170
District IV
1220 S. St. Francis Dr., Santa Fe, NM 87505
Phone: (505) 476-3460 Fax: (505) 476-3462

State of New Mexico
Energy, Minerals & Natural Resources Department
OIL CONSERVATION DIVISION
1220 South St. Francis Dr.
Santa Fe, NM 87505

Form C-102
Revised August 1, 2011
Submit one copy to appropriate
District Office

☒ AMENDED REPORT

WELL LOCATION AND ACREAGE DEDICATION PLAT

API Number 30-015-45523	Pool Code 13367	Pool Name COTTON DRAW; BONE SPRING
Property Code 314855	Property Name CAL-MON "35" FEDERAL	Well Number 174H
OGRID No. 16696	Operator Name OXY USA INC.	Elevation 3463.8'

Surface Location


UL or lot no.	Section	Township	Range	Lot Idn	Feet from the	North/South line	Feet from the	East/West line	County
B	35	23 SOUTH	31 EAST, N.M.P.M.		310'	NORTH	2458'	EAST	EDDY

Bottom Hole Location If Different From Surface

UL or lot no.	Section	Township	Range	Lot Idn	Feet from the	North/South line	Feet from the	East/West line	County
O	35	23 SOUTH	31 EAST, N.M.P.M.		27'	SOUTH	1473'	EAST	EDDY

Dedicated Acres 80	Joint or Infill	Consolidation Code	Order No.
-----------------------	-----------------	--------------------	-----------

No allowable will be assigned to this completion until all interests have been consolidated or a non-standard unit has been approved by the division.



Intent ☒ As Drilled ☐

PERFS (MD):
 11703' - 11774' - BS
 11775'-11988' - WC
 TOP WOLFCAMP: 11775' MD

API #
30-015-45523

Operator Name: OXY USA INC.	Property Name: CAL MON 35 FEDERAL	Well Number 174H
--------------------------------	--------------------------------------	---------------------

Kick Off Point (KOP)

UL B	Section 35	Township 23S	Range 31E	Lot	Feet 93'	From N/S FNL	Feet 1564'	From E/W FEL	County EDDY
Latitude 32.21791					Longitude -103.74511			NAD NAD83	

First Take Point (FTP) PERF @ 11703'

UL B	Section 35	Township 23S	Range 31E	Lot	Feet 223'	From N/S FNL	Feet 1526'	From E/W FEL	County EDDY
Latitude 32.26756					Longitude -103.74499			NAD NAD83	

Last Take Point (LTP) PERF @ 11774'

UL B	Section 35	Township 23S	Range 31E	Lot	Feet 272'	From N/S FNL	Feet 1521'	From E/W FEL	County EDDY
Latitude 32.26756					Longitude -103.74497			NAD NAD83	

Is this well the defining well for the Horizontal Spacing Unit?

☒

Is this well an infill well?

☐

If infill is yes please provide API if available, Operator Name and well number for Defining well for Horizontal Spacing Unit.

API #		
Operator Name:	Property Name:	Well Number

KZ 06/29/2018

District I
1625 N. French Dr., Hobbs, NM 88240
Phone: (575) 393-6161 Fax: (575) 393-0720
District II
811 S. First St., Artesia, NM 88210
Phone: (575) 748-1283 Fax: (575) 748-9720
District III
1000 Rio Brazos Road, Aztec, NM 87410
Phone: (505) 334-6178 Fax: (505) 334-6170
District IV
1220 S. St. Francis Dr., Santa Fe, NM 87505
Phone: (505) 476-3460 Fax: (505) 476-3462

State of New Mexico
Energy, Minerals & Natural Resources Department
OIL CONSERVATION DIVISION
1220 South St. Francis Dr.
Santa Fe, NM 87505

Form C-102
Revised August 1, 2011
Submit one copy to appropriate
District Office

☒ AMENDED REPORT

WELL LOCATION AND ACREAGE DEDICATION PLAT

API Number	Pool Code	Pool Name
30-015-45523	98236	WC-015 G-08 S233135D; WOLFCAMP
Property Code	Property Name	Well Number
314855	CAL-MON "35" FEDERAL	174H
OGRID No.	Operator Name	Elevation
16696	OXY USA INC.	3463.8'

Surface Location

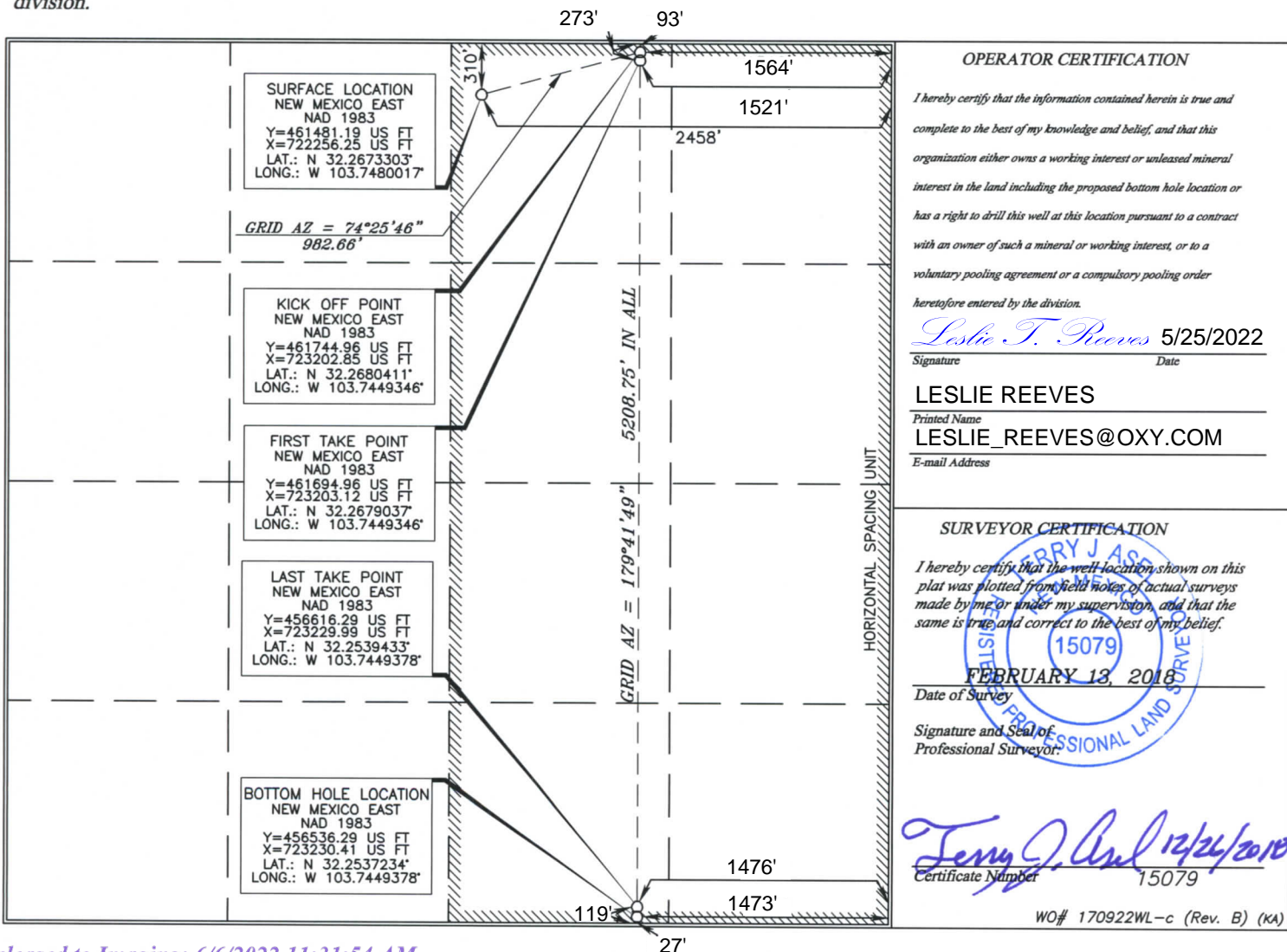
UL or lot no.	Section	Township	Range	Lot Idn	Feet from the	North/South line	Feet from the	East/West line	County
B	35	23 SOUTH	31 EAST, N.M.P.M.		310'	NORTH	2458'	EAST	EDDY

Bottom Hole Location If Different From Surface

UL or lot no.	Section	Township	Range	Lot Idn	Feet from the	North/South line	Feet from the	East/West line	County
O	35	23 SOUTH	31 EAST, N.M.P.M.		27'	SOUTH	1473'	EAST	EDDY

Dedicated Acres	Joint or Infill	Consolidation Code	Order No.
320			

No allowable will be assigned to this completion until all interests have been consolidated or a non-standard unit has been approved by the division.



Intent ☒ As Drilled ☐

98236 WC-015 G-08 S233135D; WOLFCAMP
 PERFS (MD):
 11703' - 11774' - BS
 11775'-11988' - WC
 TOP WOLFCAMP: 11775' MD

API #

Operator Name:
OXY USA INC.Property Name:
CAL MON 35 FEDERALWell Number
174H

Kick Off Point (KOP)

UL	Section	Township	Range	Lot	Feet	From N/S	Feet	From E/W	County
B	35	23S	31E		93'	FNL	1564'	FEL	EDDY
Latitude					Longitude			NAD	
32.21791					-103.74511			NAD83	

First Take Point (FTP)

PERF @ 11775'

UL	Section	Township	Range	Lot	Feet	From N/S	Feet	From E/W	County
B	35	23S	31E		273'	FNL	1521'	FEL	EDDY
Latitude					Longitude			NAD	
32.26742					-103.74497			NAD83	

Last Take Point (LTP)

UL	Section	Township	Range	Lot	Feet	From N/S	Feet	From E/W	County
O	35	23S	31E		119'	FSL	1476'	FEL	EDDY
Latitude					Longitude			NAD	
32.25398					-103.74491			NAD83	

Is this well the defining well for the Horizontal Spacing Unit?

☒ Y

Is this well an infill well?

☐

If infill is yes please provide API if available, Operator Name and well number for Defining well for Horizontal Spacing Unit.

API #

Operator Name:

Property Name:

Well Number

KZ 06/29/2018

District I
1625 N. French Dr., Hobbs, NM 88240
Phone:(575) 393-6161 Fax:(575) 393-0720
District II
811 S. First St., Artesia, NM 88210
Phone:(575) 748-1283 Fax:(575) 748-9720
District III
1000 Rio Brazos Rd., Aztec, NM 87410
Phone:(505) 334-6178 Fax:(505) 334-6170
District IV
1220 S. St Francis Dr., Santa Fe, NM 87505
Phone:(505) 476-3470 Fax:(505) 476-3462

State of New Mexico
Energy, Minerals and Natural Resources
Oil Conservation Division
1220 S. St Francis Dr.
Santa Fe, NM 87505

CONDITIONS

Action 112540

CONDITIONS

Operator: OXY USA INC P.O. Box 4294 Houston, TX 772104294	OGRID: 16696
	Action Number: 112540
	Action Type: [C-103] NOI General Sundry (C-103X)

CONDITIONS

Created By	Condition	Condition Date
kpickford	DHC required	6/1/2022