

Office  
 District I – (575) 393-6161  
 1625 N. French Dr., Hobbs, NM 88240  
 District II – (575) 748-1283  
 811 S. First St., Artesia, NM 88210  
 District III – (505) 334-6178  
 1000 Rio Brazos Rd., Aztec, NM 87410  
 District IV – (505) 476-3460  
 1220 S. St. Francis Dr., Santa Fe, NM  
 87505

State of New Mexico  
 Energy, Minerals and Natural Resources

Form C-103  
 Revised July 18, 2013

OIL CONSERVATION DIVISION  
 1220 South St. Francis Dr.  
 Santa Fe, NM 87505

WELL API NO. 30-025-36867
5. Indicate Type of Lease STATE <input checked="" type="checkbox"/> FEE <input type="checkbox"/>
6. State Oil & Gas Lease No. VO-6091
7. Lease Name or Unit Agreement Name Mattea BFA State
8. Well Number 1
9. OGRID Number 7377
10. Pool name or Wildcat Sand Springs; Abo

SUNDRY NOTICES AND REPORTS ON WELLS (DO NOT USE THIS FORM FOR PROPOSALS TO DRILL OR TO DEEPEN OR PLUG BACK TO A DIFFERENT RESERVOIR. USE "APPLICATION FOR PERMIT" (FORM C-101) FOR SUCH PROPOSALS.)	
1. Type of Well: Oil Well <input type="checkbox"/> Gas Well <input type="checkbox"/> Other P&A	
2. Name of Operator EOG Resources, Inc.	
3. Address of Operator 104 South Fourth Street, Artesia, NM 88210	
4. Well Location Unit Letter <u>N</u> : <u>780</u> feet from the <u>South</u> line and <u>1650</u> feet from the <u>West</u> line Section <u>35</u> Township <u>10S</u> Range <u>34E</u> NMPM Lea County	
11. Elevation (Show whether DR, RKB, RT, GR, etc.) 4163'GR	

12. Check Appropriate Box to Indicate Nature of Notice, Report or Other Data

NOTICE OF INTENTION TO:

PERFORM REMEDIAL WORK ☐ PLUG AND ABANDON ☐  
 TEMPORARILY ABANDON ☐ CHANGE PLANS ☐  
 PULL OR ALTER CASING ☐ MULTIPLE COMPL ☐  
 DOWNHOLE COMMINGLE ☐  
 CLOSED-LOOP SYSTEM ☐  
 OTHER: ☐

SUBSEQUENT REPORT OF:

REMEDIAL WORK ☐ ALTERING CASING ☐  
 COMMENCE DRILLING OPNS. ☐ P AND A ☒  
 CASING/CEMENT JOB ☐ PNR  
 OTHER: ☐

13. Describe proposed or completed operations. (Clearly state all pertinent details, and give pertinent dates, including estimated date of starting any proposed work). SEE RULE 19.15.7.14 NMAC. For Multiple Completions: Attach wellbore diagram of proposed completion or recompletion.

5/11/22 – MIRU and NU BOP. RIH with GR/JB to 7181', encountered tight spot and worked through tight spot. Tagged up at 7565'. Could not work through.  
 5/16/22 – Finished RIH with bit and scraper down to 9165'. Set a CIBP at 9021', tagged.  
 5/17/22 – Pressured up to 500 psi, held good. Spotted 35 sx Class "H" cement on top of CIBP to 8811', tagged.  
 5/18/22 – Spotted a 35 sx Class "H" cement plug from 7868'-7676' calc TOC. No tag required. Spotted a 35 sx Class "C" cement plug from 5655'-5450' calc TOC. No tag required.  
 5/19/22 – Perforated at 4308'. Attempted to establish rate through perf, held 700 psi. Spotted a 50 sx Class "C" cement plug from 4358'-4050', tagged. Perforated at 2904'. Attempted to establish rate through perf, held 700 psi. Spotted a 35 sx Class "C" cement plug from 2957'-2727', tagged.  
 5/20/22 – Perforated at 2260'. Attempted to establish rate through perf, held 500 psi. Spotted a 35 sx Class "C" cement plug from 2310'-2085', tagged. Perforated at 477'. Attempted to establish rate through perf, held 700 psi.  
 5/23/22 – Spotted 90 sx Class "C" cement at 552' and circulated up to surface.  
 6/15/22 – Cut off wellhead and installed below ground dry hole marker. Cut off anchors and cleaned location. **WELL IS PLUGGED AND ABANDONED.**

Spud Date:

Rig Release Date:

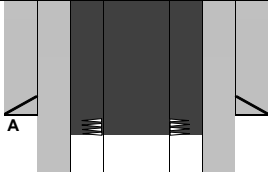
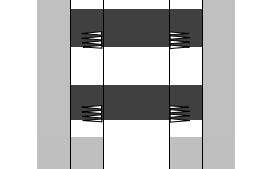
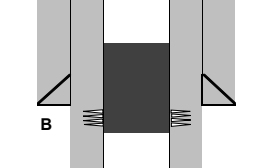
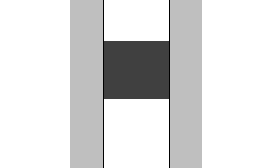
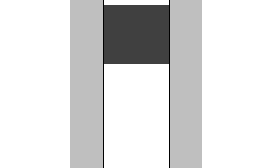
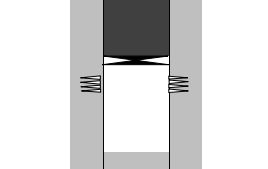
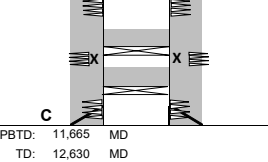
I hereby certify that the information above is true and complete to the best of my knowledge and belief.

SIGNATURE Tina Huerta TITLE Regulatory Specialist DATE June 22, 2022

Type or print name Tina Huerta E-mail address: tina\_huerta@eogresources.com PHONE: 575-748-4168

For State Use Only

APPROVED BY: Kerry Fortner TITLE Compliance Officer A DATE 7/1/22  
 Conditions of Approval (if any):

Mattea BFA State 1			Sec-TWN-RNG: 35-10S-34E			API: 30-025-36867						
			Surface 780' FSL & 1650' FWL			GR: 4163'						
Plug 7		A	Casing Detail									
			#	Hole Size	Csg. Size	Wt.	Grade	Top	Bottom	Sx Cmt	TOC	TOC by
			A	17 1/2	13 3/8	48	H-40	0	427	420	Surface	Circ.
			B	12 1/4	9 5/8	36/40	J-55	0	4258	1480	Surface	Circ.
			C	8 3/4	7	26	HCP-110	0	12630	1460	3758	Calc.
Plug 6			Formation Tops									
				Formation	Top (MD)		Formation	Top (MD)		Formation	Top (MD)	
				Rustler	2,210							
				Yates	2,854							
				San Andres	4,124							
Plug 5			Plugs									
			#	SX	Class	Top	Bottom	Tag	Notes			
			1	35	H	8811	9021	Y	CIBP			
			2	35	H	7676	7868	N				
			3	35	C	5450	5655	N				
Plug 4		B	Perforation Detail									
				Formation	Top	Bottom		Formation	Top	Bottom		
				Sqz'd	Morrow	12,024	12,076					
					Austin	12,320	12,342					
					Atoka	11,774	11,778					
Plug 3			Additional Detail									
					Abo	9,071	9,090					
			OCD accepted TOC calculation in 7"/9 5/8" annulus to be 3758'									
Plug 2												
Plug 1		C										
Existing Abo Perfs: 9071' - 9090'												
Existing CIBP w/ cmt: 11665' - 11700'												
Existing Atoka Perfs: 11774' - 11778'												
Existing CIBP w/ cmt: 11965' - 12000'												
Existing Sqz'd MRW Perfs: 12024' - 12076'												
Existing CIBP w/ cmt: 12255' - 12290'												
Existing Austin Perfs: 12320' - 12342'												
PBTD: 11,665 MD			6/22/22									
TD: 12,630 MD												

**District I**  
1625 N. French Dr., Hobbs, NM 88240  
Phone:(575) 393-6161 Fax:(575) 393-0720  
**District II**  
811 S. First St., Artesia, NM 88210  
Phone:(575) 748-1283 Fax:(575) 748-9720  
**District III**  
1000 Rio Brazos Rd., Aztec, NM 87410  
Phone:(505) 334-6178 Fax:(505) 334-6170  
**District IV**  
1220 S. St Francis Dr., Santa Fe, NM 87505  
Phone:(505) 476-3470 Fax:(505) 476-3462

State of New Mexico  
Energy, Minerals and Natural Resources  
Oil Conservation Division  
1220 S. St Francis Dr.  
Santa Fe, NM 87505

COMMENTS

Action 119641

COMMENTS

Operator: EOG RESOURCES INC P.O. Box 2267 Midland, TX 79702	OGRID: 7377
	Action Number: 119641
	Action Type: [C-103] Sub. Plugging (C-103P)

COMMENTS

Created By	Comment	Comment Date
plmartinez	DATA ENTRY PM	7/6/2022

**District I**  
1625 N. French Dr., Hobbs, NM 88240  
Phone:(575) 393-6161 Fax:(575) 393-0720  
**District II**  
811 S. First St., Artesia, NM 88210  
Phone:(575) 748-1283 Fax:(575) 748-9720  
**District III**  
1000 Rio Brazos Rd., Aztec, NM 87410  
Phone:(505) 334-6178 Fax:(505) 334-6170  
**District IV**  
1220 S. St Francis Dr., Santa Fe, NM 87505  
Phone:(505) 476-3470 Fax:(505) 476-3462

State of New Mexico  
Energy, Minerals and Natural Resources  
Oil Conservation Division  
1220 S. St Francis Dr.  
Santa Fe, NM 87505

CONDITIONS  
  
Action 119641

CONDITIONS

Operator: EOG RESOURCES INC P.O. Box 2267 Midland, TX 79702	OGRID: 7377
	Action Number: 119641
	Action Type: [C-103] Sub. Plugging (C-103P)

CONDITIONS

Created By	Condition	Condition Date
kfortner	Need C103Q and marker pics to release	7/1/2022