

Form 3160-5
(June 2019)UNITED STATES
DEPARTMENT OF THE INTERIOR
BUREAU OF LAND MANAGEMENTFORM APPROVED
OMB No. 1004-0137
Expires: October 31, 2021**SUNDRY NOTICES AND REPORTS ON WELLS**
Do not use this form for proposals to drill or to re-enter an abandoned well. Use Form 3160-3 (APD) for such proposals.5. Lease Serial No.
NMSF078887
6. If Indian, Allottee or Tribe Name**SUBMIT IN TRIPLICATE - Other instructions on page 2**

1. Type of Well

☐ Oil Well ☒ Gas Well ☐ Other2. Name of Operator
LOGOS OPERATING, LLC3a. Address
2010 AFTON PLACE, FARMINGTON, NM 874013b. Phone No. (include area code)
(505) 419-84204. Location of Well (Footage, Sec., T., R., M., or Survey Description)
SEC 12 T31N R04W, NWNW (D) 1230FNL 680FWL

7. If Unit of CA/Agreement, Name and/or No.

8. Well Name and No.
ROSA UNIT 2969. API Well No.
30-039-2489610. Field and Pool or Exploratory Area
BASIN FRUITLAND COAL11. Country or Parish, State
RIO ARRIBA COUNTY, NM

12. CHECK THE APPROPRIATE BOX(ES) TO INDICATE NATURE OF NOTICE, REPORT OR OTHER DATA

TYPE OF SUBMISSION	TYPE OF ACTION				
<input type="checkbox"/> Notice of Intent	<input type="checkbox"/> Acidize	<input type="checkbox"/> Deepen	<input type="checkbox"/> Production (Start/Resume)	<input type="checkbox"/> Water Shut-Off	
	<input type="checkbox"/> Alter Casing	<input type="checkbox"/> Hydraulic Fracturing	<input type="checkbox"/> Reclamation	<input type="checkbox"/> Well Integrity	
<input checked="" type="checkbox"/> Subsequent Report	<input type="checkbox"/> Casing Repair	<input type="checkbox"/> New Construction	<input type="checkbox"/> Recomplete	<input checked="" type="checkbox"/> Other	
	<input type="checkbox"/> Change Plans	<input type="checkbox"/> Plug and Abandon	<input type="checkbox"/> Temporarily Abandon	MIT	
<input type="checkbox"/> Final Abandonment Notice	<input type="checkbox"/> Convert to Injection	<input type="checkbox"/> Plug Back	<input type="checkbox"/> Water Disposal		

13. Describe Proposed or Completed Operation: Clearly state all pertinent details, including estimated starting date of any proposed work and approximate duration thereof. If the proposal is to deepen directionally or recompleat horizontally, give subsurface locations and measured and true vertical depths of all pertinent markers and zones. Attach the Bond under which the work will be performed or provide the Bond No. on file with BLM/BIA. Required subsequent reports must be filed within 30 days following completion of the involved operations. If the operation results in a multiple completion or recompleat in a new interval, a Form 3160-4 must be filed once testing has been completed. Final Abandonment Notices must be filed only after all requirements, including reclamation, have been completed and the operator has detennined that the site is ready for final inspection.)


A Mechanical Integrity Test was performed on 4/27/2022, PT to 600psi for 30mins. Test good. Witnessed by Thomas Vermersch (NMOCD). See attached chart.

14. I hereby certify that the foregoing is true and correct. Name (Printed/Typed)

Etta Trujillo

Title Regulatory Specialist

Signature



Date 04/28/2022

THE SPACE FOR FEDERAL OR STATE OFFICE USE

Approved by

Title

Date

Conditions of approval, if any, are attached. Approval of this notice does not warrant or certify that the applicant holds legal or equitable title to those rights in the subject lease which would entitle the applicant to conduct operations thereon.

Office

Title 18 U.S.C Section 1001 and Title 43 U.S.C Section 1212, make it a crime for any person knowingly and willfully to make to any department or agency of the United States any false, fictitious or fraudulent statements or representations as to any matter within its jurisdiction.

(Instructions on page 2)

Well Name: ROSA UNIT	Well Location: T31N / R4W / SEC 12 / NWNW / 36.91782 / -107.2123	County or Parish/State: RIO ARRIBA / NM
Well Number: 296	Type of Well: CONVENTIONAL GAS WELL	Allottee or Tribe Name:
Lease Number: NMSF078887	Unit or CA Name:	Unit or CA Number:
US Well Number: 300392489600S1	Well Status: Temporarily Abandoned	Operator: LOGOS OPERATING LLC

Subsequent Report

Sundry ID: 2669359

Type of Submission: Subsequent Report	Type of Action: Mechanical Integrity Test
Date Sundry Submitted: 05/02/2022	Time Sundry Submitted: 08:39
Date Operation Actually Began: 04/27/2022	

Actual Procedure: A Mechanical Integrity Test was performed on 4/27/2022, PT to 600psi for 30mins. Test good. Witnessed by Thomas Vermersch (NMOCD). See attached chart.

SR Attachments

Actual Procedure

3160_5_Rosa_Unit_296_MIT_Subsequent_Report_20220427_20220502083905.pdf

Well Name: ROSA UNIT	Well Location: T31N / R4W / SEC 12 / NWNW / 36.91782 / -107.2123	County or Parish/State: RIO ARRIBA / NM
Well Number: 296	Type of Well: CONVENTIONAL GAS WELL	Allottee or Tribe Name:
Lease Number: NMSF078887	Unit or CA Name:	Unit or CA Number:
US Well Number: 300392489600S1	Well Status: Temporarily Abandoned	Operator: LOGOS OPERATING LLC

Operator

I certify that the foregoing is true and correct. Title 18 U.S.C. Section 1001 and Title 43 U.S.C. Section 1212, make it a crime for any person knowingly and willfully to make to any department or agency of the United States any false, fictitious or fraudulent statements or representations as to any matter within its jurisdiction. Electronic submission of Sundry Notices through this system satisfies regulations requiring a

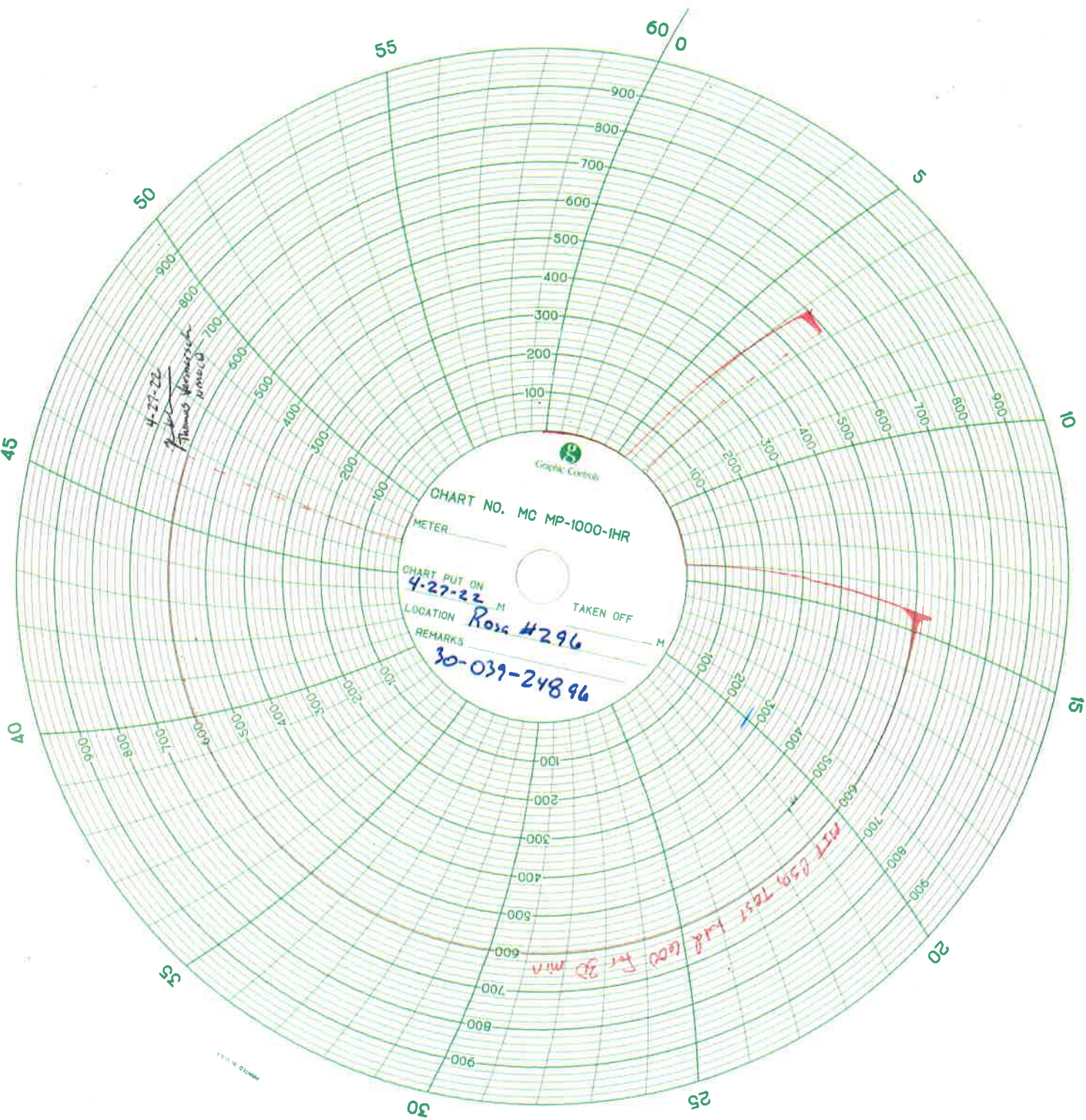
Operator Electronic Signature: ETTA TRUJILLO
Signed on: MAY 02, 2022 08:39 AM
Name: LOGOS OPERATING LLC
Title: Regulatory Specialist
Street Address: 2010 AFTON PLACE
City: Farmington State: NM
Phone: (505) 324-4154
Email address: ETRUJILLO@LOGOSRESOURCESLLC.COM

Field

Representative Name:
Street Address:
City: State: Zip:
Phone:
Email address:

BLM Point of Contact

BLM POC Name: KENNETH G RENNICK
BLM POC Title: Petroleum Engineer
BLM POC Phone: 5055647742
BLM POC Email Address: krennick@blm.gov
Disposition: Accepted
Disposition Date: 05/02/2022
Signature: Kenneth Rennick



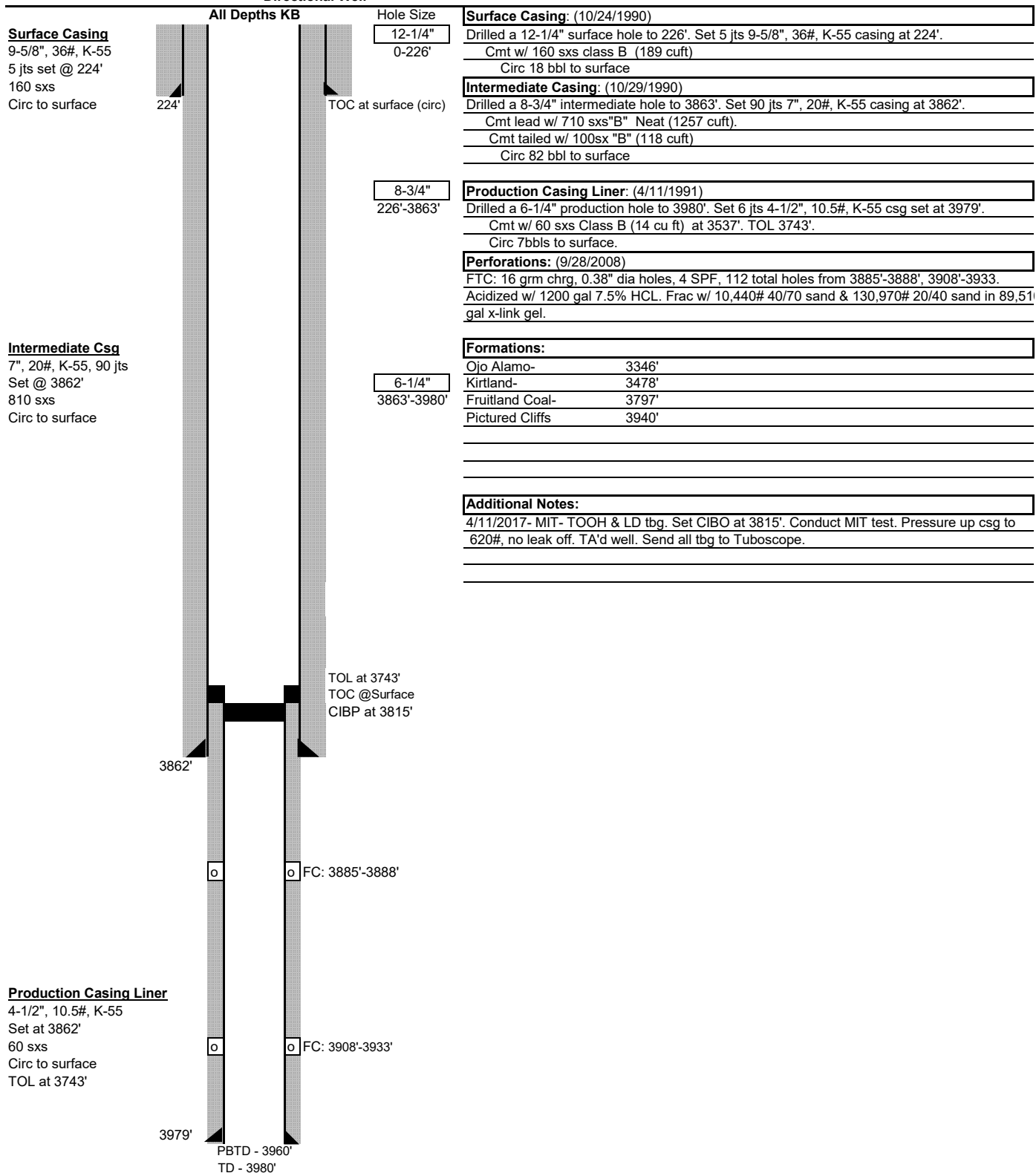


Wellbore Schematic

Well Name: Rosa Unit 296
 Location: Sec 12, T31N, R04W 1230' FNL & 680' FWL
 County: Rio Arriba
 API #: 30-039-24896
 Co-ordinates: 36.9179535, -107.2128525
 Elevations:
 GROUND: 6999'
 KB: 7012'
 PBTD: 3960'
 TD: 3980'

Date Prepared: 3/8/2022 Peace
 Last Updated: 3/9/2022 Moss
 Spud Date: 10/24/1990
 Completion Date: 4/26/1991
 Last Workover Date: 4/13/2017
 Reviewed by:

Directional Well



District I
1625 N. French Dr., Hobbs, NM 88240
Phone:(575) 393-6161 Fax:(575) 393-0720
District II
811 S. First St., Artesia, NM 88210
Phone:(575) 748-1283 Fax:(575) 748-9720
District III
1000 Rio Brazos Rd., Aztec, NM 87410
Phone:(505) 334-6178 Fax:(505) 334-6170
District IV
1220 S. St Francis Dr., Santa Fe, NM 87505
Phone:(505) 476-3470 Fax:(505) 476-3462

State of New Mexico
Energy, Minerals and Natural Resources
Oil Conservation Division
1220 S. St Francis Dr.
Santa Fe, NM 87505

CONDITIONS

Action 103948

CONDITIONS

Operator: LOGOS OPERATING, LLC 2010 Afton Place Farmington, NM 87401	OGRID: 289408
	Action Number: 103948
	Action Type: [C-103] Sub. Temporary Abandonment (C-103U)

CONDITIONS

Created By	Condition	Condition Date
mkuehling	MIT PASSED - 5-YEAR MIT REQUIRED ON OR BEFORE 4/27/2027	6/15/2022