

Form 3160-5
(June 2019)UNITED STATES
DEPARTMENT OF THE INTERIOR
BUREAU OF LAND MANAGEMENTFORM APPROVED
OMB No. 1004-0137
Expires: October 31, 2021**SUNDRY NOTICES AND REPORTS ON WELLS**
Do not use this form for proposals to drill or to re-enter an abandoned well. Use Form 3160-3 (APD) for such proposals.5. Lease Serial No.
JIC CONTRACT 616. If Indian, Allottee or Tribe Name
JICARILLA APACHE**SUBMIT IN TRIPLICATE - Other instructions on page 2**

1. Type of Well

☐ Oil Well ☒ Gas Well ☐ Other2. Name of Operator
LOGOS OPERATING, LLC3a. Address
2010 AFTON PLACE, FARMINGTON, NM 874013b. Phone No. (include area code)
(505) 419-84204. Location of Well (Footage, Sec., T., R., M., or Survey Description)
SEC 34 T28N R03W, NWNW (D) 660FNL 660FWL

7. If Unit of CA/Agreement, Name and/or No.

8. Well Name and No.
INDIAN I 49. API Well No.
30-039-2929010. Field and Pool or Exploratory Area
BLANCO MESAVERDE11. Country or Parish, State
RIO ARRIBA COUNTY, NM

12. CHECK THE APPROPRIATE BOX(ES) TO INDICATE NATURE OF NOTICE, REPORT OR OTHER DATA

TYPE OF SUBMISSION	TYPE OF ACTION				
<input type="checkbox"/> Notice of Intent	<input type="checkbox"/> Acidize	<input type="checkbox"/> Deepen	<input type="checkbox"/> Production (Start/Resume)	<input type="checkbox"/> Water Shut-Off	
	<input type="checkbox"/> Alter Casing	<input type="checkbox"/> Hydraulic Fracturing	<input type="checkbox"/> Reclamation	<input type="checkbox"/> Well Integrity	
<input checked="" type="checkbox"/> Subsequent Report	<input type="checkbox"/> Casing Repair	<input type="checkbox"/> New Construction	<input type="checkbox"/> Recomplete	<input checked="" type="checkbox"/> Other	
	<input type="checkbox"/> Change Plans	<input type="checkbox"/> Plug and Abandon	<input type="checkbox"/> Temporarily Abandon	MIT	
<input type="checkbox"/> Final Abandonment Notice	<input type="checkbox"/> Convert to Injection	<input type="checkbox"/> Plug Back	<input type="checkbox"/> Water Disposal		

13. Describe Proposed or Completed Operation: Clearly state all pertinent details, including estimated starting date of any proposed work and approximate duration thereof. If the proposal is to deepen directionally or recompleat horizontally, give subsurface locations and measured and true vertical depths of all pertinent markers and zones. Attach the Bond under which the work will be performed or provide the Bond No. on file with BLM/BIA. Required subsequent reports must be filed within 30 days following completion of the involved operations. If the operation results in a multiple completion or recompleat in a new interval, a Form 3160-4 must be filed once testing has been completed. Final Abandonment Notices must be filed only after all requirements, including reclamation, have been completed and the operator has determined that the site is ready for final inspection.)


A Mechanical Integrity Test was performed on 4/26/2022, PT to 560-570psi for 30mins. Test good. See attached chart.

14. I hereby certify that the foregoing is true and correct. Name (Printed/Typed)

Etta Trujillo

Title Regulatory Specialist

Signature



Date 4/27/2022

THE SPACE FOR FEDERAL OR STATE OFFICE USE

Approved by

Title

Date

Conditions of approval, if any, are attached. Approval of this notice does not warrant or certify that the applicant holds legal or equitable title to those rights in the subject lease which would entitle the applicant to conduct operations thereon.

Office

Title 18 U.S.C Section 1001 and Title 43 U.S.C Section 1212, make it a crime for any person knowingly and willfully to make to any department or agency of the United States any false, fictitious or fraudulent statements or representations as to any matter within its jurisdiction.

(Instructions on page 2)

Well Name: INDIAN I	Well Location: T28N / R3W / SEC 34 / NWNW /	County or Parish/State: RIO ARRIBA / NM
Well Number: 4	Type of Well: CONVENTIONAL GAS WELL	Allottee or Tribe Name: JICARILLA APACHE
Lease Number: JIC61	Unit or CA Name:	Unit or CA Number:
US Well Number: 300392929000S1	Well Status: Temporarily Abandoned	Operator: LOGOS OPERATING LLC

Subsequent Report

Sundry ID: 2669053

Type of Submission: Subsequent Report	Type of Action: Mechanical Integrity Test
Date Sundry Submitted: 04/27/2022	Time Sundry Submitted: 01:15
Date Operation Actually Began: 04/26/2022	

Actual Procedure: A Mechanical Integrity Test was performed on 4/26/2022, PT to 560-570psi for 30mins. Test good. See attached chart.

SR Attachments

Actual Procedure

3160_5_Indian_I_4__MIT_Subsequent_report_20220426_20220427131500.pdf

Well Name: INDIAN I	Well Location: T28N / R3W / SEC 34 / NWNW /	County or Parish/State: RIO ARRIBA / NM
Well Number: 4	Type of Well: CONVENTIONAL GAS WELL	Allottee or Tribe Name: JICARILLA APACHE
Lease Number: JIC61	Unit or CA Name:	Unit or CA Number:
US Well Number: 300392929000S1	Well Status: Temporarily Abandoned	Operator: LOGOS OPERATING LLC

Operator Certification

I certify that the foregoing is true and correct. Title 18 U.S.C. Section 1001 and Title 43 U.S.C. Section 1212, make it a crime for any person knowingly and willfully to make to any department or agency of the United States any false, fictitious or fraudulent statements or representations as to any matter within its jurisdiction. Electronic submission of Sundry Notices through this system satisfies regulations requiring a submission of Form 3160-5 or a Sundry Notice.

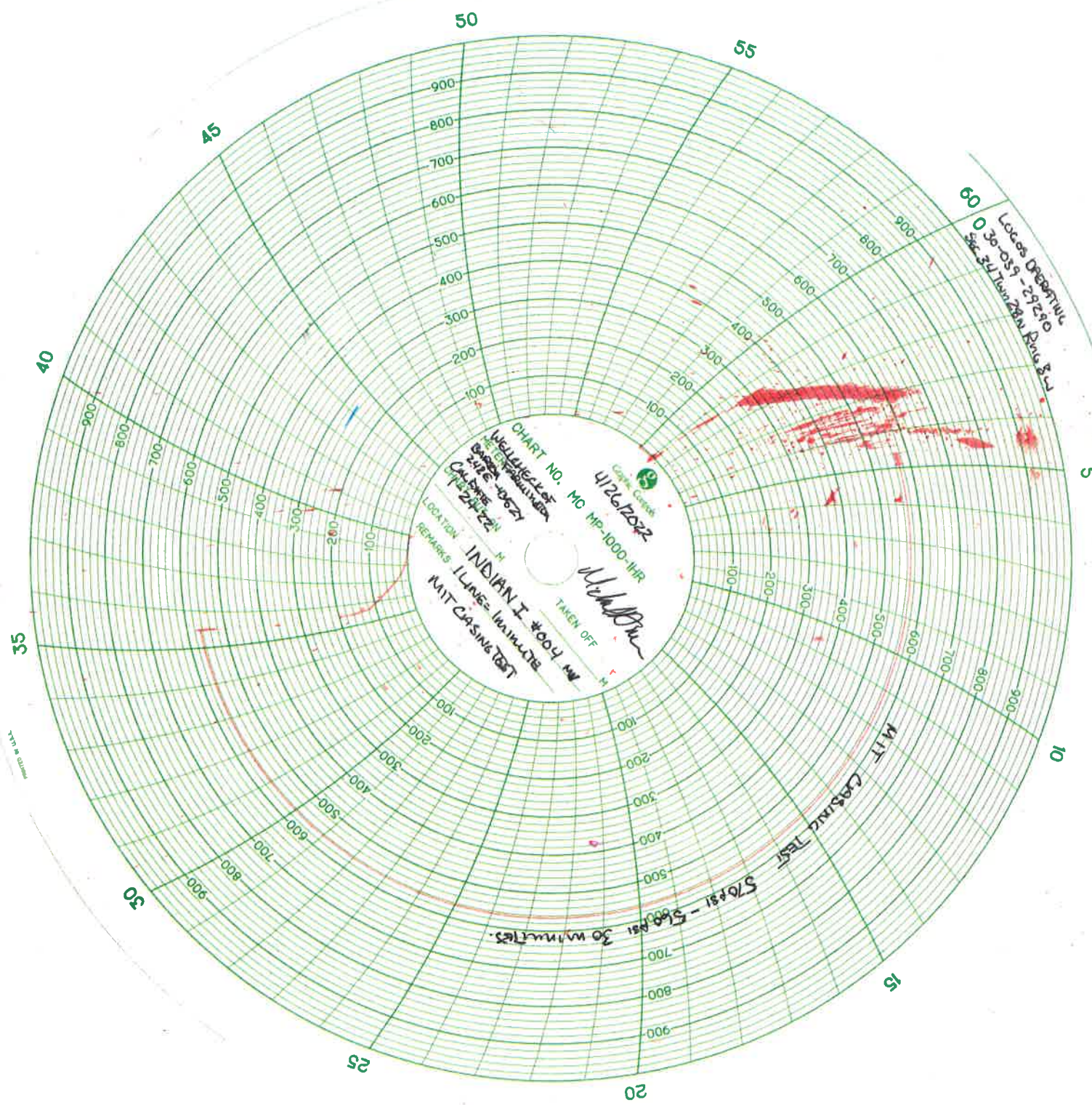
Operator Electronic Signature: ETTA TRUJILLO	Signed on: APR 27, 2022 01:13 PM
Name: LOGOS OPERATING LLC	
Title: Regulatory Specialist	
Street Address: 2010 AFTON PLACE	
City: Farmington	State: NM
Phone: (505) 324-4154	
Email address: ETRUJILLO@LOGOSRESOURCESLLC.COM	

Field Representative

Representative Name:		
Street Address:		
City:	State:	Zip:
Phone:		
Email address:		

BLM Point of Contact

BLM POC Name: KENNETH G RENNICK	BLM POC Title: Petroleum Engineer
BLM POC Phone: 5055647742	BLM POC Email Address: krennick@blm.gov
Disposition: Accepted	Disposition Date: 04/27/2022
Signature: Kenneth Rennick	



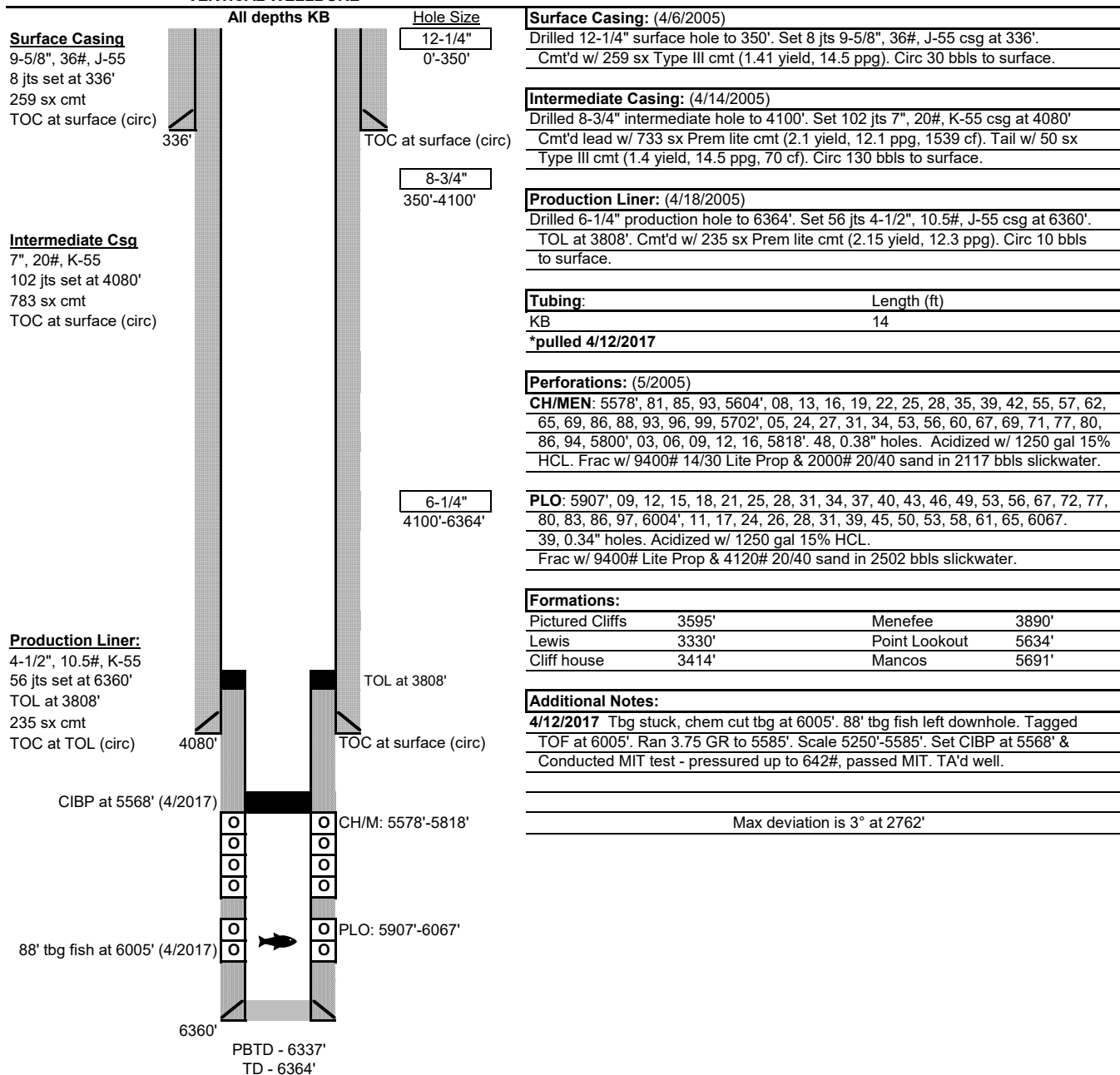


Wellbore Schematic

Well Name: Indian I 4
 Location: D, Sec 34, T28N, R03W 660' FNL & 660' FWL
 County: Rio Arriba, NM
 API #: 30-039-29290
 Co-ordinates: Lat 36.6015816° Long -107.1448441° NAD83
 Elevations: GROUND: 6949'
 KB: 6963'
 Depths (KB): PBTD: 6337'
 TD: 6364'

Date Prepared: 3/9/2022 Moss
 Reviewed By:
 Last Updated:
 Spud Date: 4/5/2005
 Completion Date: 5/16/2005
 Last Workover Date: 4/12/2017

VERTICAL WELLBORE



District I
1625 N. French Dr., Hobbs, NM 88240
Phone:(575) 393-6161 Fax:(575) 393-0720
District II
811 S. First St., Artesia, NM 88210
Phone:(575) 748-1283 Fax:(575) 748-9720
District III
1000 Rio Brazos Rd., Aztec, NM 87410
Phone:(505) 334-6178 Fax:(505) 334-6170
District IV
1220 S. St Francis Dr., Santa Fe, NM 87505
Phone:(505) 476-3470 Fax:(505) 476-3462

State of New Mexico
Energy, Minerals and Natural Resources
Oil Conservation Division
1220 S. St Francis Dr.
Santa Fe, NM 87505

CONDITIONS

Action 110872

CONDITIONS

Operator: LOGOS OPERATING, LLC 2010 Afton Place Farmington, NM 87401	OGRID: 289408
	Action Number: 110872
	Action Type: [C-103] Sub. Temporary Abandonment (C-103U)

CONDITIONS

Created By	Condition	Condition Date
mkuehling	MIT WITNESSED BY JICARILLA - 5-YEAR MIT REQUIRED ON OR BEFORE 4/26/2027	6/15/2022