

District I
1625 N. French Dr., Hobbs, NM 88240
District II
1301 W. Grand, Artesia, NM 88210
District III
1000 Rio Brazos Rd., Aztec, NM 87410
District IV
1220 S. St. Francis Dr., Santa Fe, NM 87505

State of New Mexico
Energy, Minerals & Natural Resources Department

Form C-104
Revised Feb 26 2007

Submit to Appropriate District Office

☐ AMENDED REPORT

I. REQUEST FOR ALLOWABLE AND AUTHORIZATION TO TRANSPORT

Operator Name and Address		OGRID Number
CLEARWATER SWD, LLC P. O. BOX 1476 LOVINGTON, NM 88260		371101
Reason for Filing Code/Effective Date		11/22 4716 Net Bbls. of Skim Oil Sold
API Number	Pool Name	Pool Code
30-025-37122	SWD;MISS-DEVONIAN	96319
Property Code	Property Name	Well Number
315987	SOUTH VACUUM SWD-1444	274

II. Surface Location

UL or Lot	Section	Twnshp	Range	Lot ID	Feet from the	North/South Line	Feet from the	East/West Line	County
P	27	18S	35E		960	SOUTH	693	EAST	LEA

Bottom Hole Location

Bottom Hole Location									
UL or Lot	Section	Twnshp	Range	Lot ID	Feet from the	North/South Line	Feet from the	East/West Line	County
Lse Code	Producing Method Code		Gas Connection Date		C-129 Permit Number		C-129 Effective Date		C-129 Expiration Date
S	D								

III. Oil and Gas Transporters

Transporter OGRID	Transporter Name and Address	POD	O/G	POD ULSTR Location and Description
	DORADO OIL COMPANY	4028658	O	

IV. Well Completion Data

IV. Well Completion Data					
Spud Date	Ready Date	TD	PBTD	Perforations	DHC,MC
Hole Size	Casing & Tubing Size		Depth Set	Sacks Cement	

V. Well Test Data

Date New Oil	Gas Delivery Date	Test Date	Test Length	Tbg. Pressure	Csg. Pressure
			24 hrs.		
Choke Size	Oil	Water	Gas	AOF	Test Method
I hereby certify that the rules of the Oil Conservation Division have been complied with and that the information given above is true and complete to the best of my knowledge and belief.			OIL CONSERVATION DIVISION		
Signature:			Approved by:		
Debbie McKelvey					
Printed name:			Title: ACCEPTED FOR RECORD ONLY		
Debbie McKelvey					
Title:			Approval Date:		
Agent					
Date:			Phone:		
11/26/22			575-392-3575		

DORADO**TRANSPORTATION, LLC****9101 UP RIVER ROAD
CORPUS CHRISTI, TX
78409****TRAILER METER TICKET**

AREA CODE:00

PRODUCT

**UN1267, PETROLEUM
CRUDE OIL, 3, PG II**

EST. DRIVER GROSS: 195.00

OPERATOR

GANDY CORPORATION

LEASE: 29000293

GANDY TREATING PLANT

DESTINATION: 215

TRUCK: 456 TRAILER: 438

DATE: 10/03/2022 TICKET: 05330696

TANK NO.: 00020 HEIGHT: 16 SIZE: 1000

OIL LEVEL


GAUGE	TEMP	FT.	IN.	FRACT.
HIGH	68	00	00	0/4
LOW	68	00	00	0/4

OBSERVED GRAVITY & TEMP.	B.S. & W. %
62.4 68	00.10

AVG. TANK TEMP

68	METER OFF	00000195.0
	METER ON	00000000.0
	METERED VOLUME	195.0

SEAL OFF	SEAL ON
288769	288381

DATE
TIME
10/03
09:14ON 
CAUDLE, JOSEPHX _____
OPERATOR'S WITNESSDATE
TIME
10/03
09:15OFF 
CAUDLE, JOSEPHX _____
OPERATOR'S WITNESS

REMARKS:

THIS TICKET COVERS ALL CLAIMS FOR
ALLOWANCE. THE OIL REPRESENTED BY
THIS TICKET WAS RECEIVED AND RUN
AS THE PROPERTY OF
Dorado Transportation, LLC

EMERGENCY CONTACT:**1-800-424-9300****CHEMTREC**

COPY 6

DORADO**TRANSPORTATION, LLC****9101 UP RIVER ROAD
CORPUS CHRISTI, TX
78409****TRAILER METER TICKET**

AREA CODE:80

PRODUCT

**UN1267, PETROLEUM
CRUDE OIL, 3, PG II**

EST. DRIVER GROSS: 195.00

OPERATOR

GANDY CORPORATION

LEASE: 29000293

GANDY TREATING PLANT

DESTINATION: 215

TRUCK: 456 TRAILER: 438

DATE: 10/03/2022

TICKET: 05330697

TANK NO.: 00020 HEIGHT: 16 SIZE: 1000

OIL LEVEL

GAUGE	TEMP	FT.	IN.	FRACT.
HIGH	78	00	00	0/4
LOW	78	00	00	0/4

OBSERVED GRAVITY & TEMP.	B.S. & W. %
62.8 78	00.10

AVG. TANK TEMP

78	METER OFF	00000195.0
	METER ON	00000000.0
	METERED VOLUME	195.0

SEAL OFF

SEAL ON

288381

288380

ON

CAUDLE, JOSEPH

DATE
TIME
10/03
13:17

X

OPERATOR'S WITNESS

DATE
TIME
10/03
13:18

OFF

CAUDLE, JOSEPH

X

OPERATOR'S WITNESS

REMARKS:

THIS TICKET COVERS ALL CLAIMS FOR
ALLOWANCE. THE OIL REPRESENTED BY
THIS TICKET WAS RECEIVED AND RUN
AS THE PROPERTY OF
Dorado Transportation, LLC

EMERGENCY CONTACT:**1-800-424-9300****CHEMTREC**

COPY 3

DORADO**TRANSPORTATION, LLC****9101 UP RIVER ROAD
CORPUS CHRISTI, TX
78409****TRAILER METER TICKET**

AREA CODE:80

PRODUCT

**UN1267, PETROLEUM
CRUDE OIL, 3, PG II**

EST. DRIVER GROSS: 195.00

OPERATOR

GANDY CORPORATION

LEASE: 29000293

GANDY TREATING PLANT

DESTINATION: 215

TRUCK: 456 TRAILER: 438

DATE: 10/03/2022 TICKET: 05330698

TANK NO.: 00020 HEIGHT: 16 SIZE: 1000

OIL LEVEL

GAUGE	TEMP	FT.	IN.	FRACT.
HIGH	84	00	00	0/4
LOW	84	00	00	0/4

OBSERVED GRAVITY & TEMP.	B.S. & W. %
63.0 84	00.10

AVG. TANK TEMP

84	METER OFF	00000195.0
	METER ON	00000000.0
	METERED VOLUME	195.0

SEAL OFF	SEAL ON
288380	288379

DATE
TIME
10/03
17:38

ON

CAUDLE, JOSEPH

X

OPERATOR'S WITNESS

DATE
TIME
10/03
17:39

OFF

CAUDLE, JOSEPH

X

OPERATOR'S WITNESS

REMARKS:

THIS TICKET COVERS ALL CLAIMS FOR
ALLOWANCE. THE OIL REPRESENTED BY
THIS TICKET WAS RECEIVED AND RUN
AS THE PROPERTY OF
Dorado Transportation, LLC

EMERGENCY CONTACT:**1-800-424-9300****CHEMTREC**

COPY 3

DORADO

TRANSPORTATION, LLC
9101 UP RIVER ROAD
CORPUS CHRISTI, TX
78409

NET GALLONS TICKET

AREA CODE: 88

PRODUCT

UN1267, PETROLEUM
CRUDE OIL, 3, PG II

EST. DRIVER GROSS: 180

OPERATOR

GANDY CORPORATION
LEASE: 29000293
GANDY TREATING PLANT

DESTINATION: 215

TRUCK: 455 TRAILER: 649

DATE: 10/04/2022 TICKET: 05311708

TANK NO.: 00020 HEIGHT: 16 SIZE: 1000

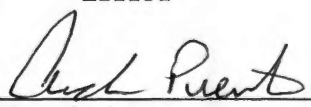
OIL LEVEL

GAUGE	TEMP	FT.	IN.	FRACT.
HIGH	70	00	00	0/4
LOW	70	00	00	0/4

OBSERVED GRAVITY & TEMP.	B.S. & W. %
64.0 70	00.10


B.S. & W. MEASURE	FEET	IN.
	00	08

SEAL OFF	SEAL ON
288379	288616

ON  DATE
Puente, Andrew TIME
10/04
08:12

X

OPERATOR'S WITNESS

OFF  DATE
Puente, Andrew TIME
10/04
08:38

X

OPERATOR'S WITNESS

REMARKS:

THIS TICKET COVERS ALL CLAIMS FOR
ALLOWANCE. THE OIL REPRESENTED BY
THIS TICKET WAS RECEIVED AND RUN
AS THE PROPERTY OF
Dorado Transportation, LLC

EMERGENCY CONTACT:

1-800-424-9300

CHEMTREC

COPY 6

DORADO
TRANSPORTATION, LLC9101 UP RIVER ROAD
CORPUS CHRISTI, TX
78409

NET GALLONS TICKET

AREA CODE: 80

PRODUCT

UN1267, PETROLEUM
CRUDE OIL, 3, PG II

EST. DRIVER GROSS: 185

OPERATOR

GANDY CORPORATION

LEASE: 29000293

GANDY TREATING PLANT

DESTINATION: 209

TRUCK: 458 TRAILER: 652

DATE: 10/06/2022 TICKET: 02932327

TANK NO.: 00021 HEIGHT: 16 SIZE: 500

OIL LEVEL

GAUGE	TEMP	FT.	IN.	FRACT.
HIGH	64	00	00	0/4
LOW	64	00	00	0/4

OBSERVED GRAVITY & TEMP.	B.S. & W. %
62.0 64	00.10

B.S. & W. MEASURE	FEET	IN.
	00	06

SEAL OFF	SEAL ON
200006	200204

DATE
TIME
10/06
06:29

ON

Patterson, Cecil

X

OPERATOR'S WITNESS

DATE
TIME
10/06
06:44

OFF

Patterson, Cecil

X

OPERATOR'S WITNESS

REMARKS:

THIS TICKET COVERS ALL CLAIMS FOR
ALLOWANCE. THE OIL REPRESENTED BY
THIS TICKET WAS RECEIVED AND RUN
AS THE PROPERTY OF
Dorado Transportation, LLC

EMERGENCY CONTACT:

1-800-424-9300

CHEMTREC

COPY 2

DORADO**TRANSPORTATION, LLC****9101 UP RIVER ROAD
CORPUS CHRISTI, TX
78409****NET GALLONS TICKET**

AREA CODE: 80

PRODUCT

**UN1267, PETROLEUM
CRUDE OIL, 3, PG II**

EST. DRIVER GROSS: 180

OPERATOR

**GANDY CORPORATION
LEASE: 29000293
GANDY TREATING PLANT**

DESTINATION: 215

TRUCK: 474 TRAILER: 444

DATE: 10/06/2022 TICKET: 02922128

TANK NO.: 00021 HEIGHT: 16 SIZE: 500

OIL LEVEL

GAUGE	TEMP	FT.	IN.	FRACT.
HIGH	66	00	00	0/4
LOW	66	00	00	0/4

OBSERVED GRAVITY & TEMP.


B.S. & W. %

64.0 66

00.10

B.S. & W.	FEET	IN.
MEASURE	00	00

SEAL OFF	SEAL ON
288206	288830

DATE
TIME
10/06
09:32ON 
GRADO, SAMUELX _____
OPERATOR'S WITNESSDATE
TIME
10/06
09:34OFF 
GRADO, SAMUELX _____
OPERATOR'S WITNESS

REMARKS:

THIS TICKET COVERS ALL CLAIMS FOR
ALLOWANCE. THE OIL REPRESENTED BY
THIS TICKET WAS RECEIVED AND RUN
AS THE PROPERTY OF
Dorado Transportation, LLC

EMERGENCY CONTACT:**1-800-424-9300****CHEMTREC**

COPY 4

DORADO**TRANSPORTATION, LLC**

**9101 UP RIVER ROAD
CORPUS CHRISTI, TX
78409**

TRAILER METER TICKET

AREA CODE: 88

PRODUCT

**UN1267, PETROLEUM
CRUDE OIL, 3, PG II**

EST. DRIVER GROSS: 195.00

OPERATOR

GANDY CORPORATION

LEASE: 29000293

GANDY TREATING PLANT

DESTINATION: 215

TRUCK: 456 TRAILER: 438

DATE: 10/11/2022 TICKET: 05330712

TANK NO.: 00022 HEIGHT: 16 SIZE: 0500

OIL LEVEL

GAUGE	TEMP	FT.	IN.	FRACT.
HIGH	82	00	00	0/4
LOW	82	00	00	0/4

OBSERVED GRAVITY & TEMP.
60.8 82B.S. & W. %
00.10

AVG. TANK TEMP

82

METER OFF

00000195.0

METER ON

00000000.0

METERED VOLUME

195.0

SEAL OFF

288630

SEAL ON

288373

DATE
TIME
10/11
16:38

ON

CAUDLE, JOSEPH

X

OPERATOR'S WITNESS

DATE
TIME
10/11
16:42

OFF

CAUDLE, JOSEPH

X

OPERATOR'S WITNESS

REMARKS:

THIS TICKET COVERS ALL CLAIMS FOR
ALLOWANCE. THE OIL REPRESENTED BY
THIS TICKET WAS RECEIVED AND RUN
AS THE PROPERTY OF
Dorado Transportation, LLC

EMERGENCY CONTACT:**1-800-424-9300****CHEMTREC**

COPY 3

DORADO**TRANSPORTATION, LLC****9101 UP RIVER ROAD
CORPUS CHRISTI, TX
78409****NET GALLONS TICKET**

AREA CODE: 80

PRODUCT

**UN1267, PETROLEUM
CRUDE OIL, 3, PG II**

EST. DRIVER GROSS: 180

OPERATOR

GANDY CORPORATION

LEASE: 29000293

GANDY TREATING PLANT

DESTINATION: 215

TRUCK: 474 TRAILER: 444

DATE: 10/12/2022 TICKET: 02922138

TANK NO.: 00022 HEIGHT: 16 SIZE: 500


OIL LEVEL

GAUGE	TEMP	FT.	IN.	FRACT.
HIGH	72	00	00	0/4
LOW	72	00	00	0/4

OBSERVED GRAVITY & TEMP.	B.S. & W. %
64.0 72	00.10


B.S. & W. MEASURE	FEET	IN.
	00	00

SEAL OFF	SEAL ON
288373	288184

ON  DATE
TIME
10/12
12:23
GRADO, SAMUEL

X

OPERATOR'S WITNESS

OFF  DATE
TIME
10/12
12:26
GRADO, SAMUEL

X

OPERATOR'S WITNESS

REMARKS:

THIS TICKET COVERS ALL CLAIMS FOR
ALLOWANCE. THE OIL REPRESENTED BY
THIS TICKET WAS RECEIVED AND RUN
AS THE PROPERTY OF
Dorado Transportation, LLC

EMERGENCY CONTACT:**1-800-424-9300****CHEMTREC**

COPY 5

DORADO**TRANSPORTATION, LLC****9101 UP RIVER ROAD****CORPUS CHRISTI, TX****78409****NET GALLONS TICKET**

AREA CODE: 80

PRODUCT

**UN1267, PETROLEUM
CRUDE OIL, 3, PG II**

EST. DRIVER GROSS: 180

OPERATOR

GANDY CORPORATION

LEASE: 29000293

GANDY TREATING PLANT

DESTINATION: 215

TRUCK: 474 TRAILER: 444

DATE: 10/13/2022 TICKET: 02922140

TANK NO.: 00023 HEIGHT: 16 SIZE: 500

OIL LEVEL

GAUGE	TEMP	FT.	IN.	FRACT.
HIGH	64	00	00	0/4
LOW	64	00	00	0/4

OBSERVED GRAVITY & TEMP.	B.S. & W. %
59.0 64	00.10

B.S. & W.	FEET	IN.
MEASURE	00	00

SEAL OFF	SEAL ON
288395	288180

ON

GRADO, SAMUEL

DATE
TIME
10/13
08:48

X

OPERATOR'S WITNESS

OFF

GRADO, SAMUEL

DATE
TIME
10/13
08:49

X

OPERATOR'S WITNESS

REMARKS: good oil

THIS TICKET COVERS ALL CLAIMS FOR
ALLOWANCE. THE OIL REPRESENTED BY
THIS TICKET WAS RECEIVED AND RUN
AS THE PROPERTY OF
Dorado Transportation, LLC

EMERGENCY CONTACT:**1-800-424-9300****CHEMTREC**

COPY 3

DORADO

TRANSPORTATION, LLC

9101 UP RIVER ROAD
CORPUS CHRISTI, TX
78409

NET GALLONS TICKET

AREA CODE: 88

PRODUCT

UN1267, PETROLEUM
CRUDE OIL, 3, PG II

EST. DRIVER GROSS: 190

OPERATOR

GANDY CORPORATION
LEASE: 29000293
GANDY TREATING PLANT

DESTINATION: 215

TRUCK: 458 TRAILER: 652

DATE: 10/14/2022 TICKET: 02932348

TANK NO.: 00023 HEIGHT: 16 SIZE: 500

OIL LEVEL

GAUGE	TEMP	FT.	IN.	FRACT.
HIGH	60	00	00	0/4
LOW	60	00	00	0/4

OBSERVED GRAVITY & TEMP.

58.0

60

B.S. & W. %

00.10

B.S. & W.

FEET

IN.

MEASURE

00

06

SEAL OFF

SEAL ON

288188

288225

DATE

TIME

10/14

06:26

ON

Patterson, Cecil

X

OPERATOR'S WITNESS

DATE

TIME

10/14

06:37

OFF

Patterson, Cecil

X

OPERATOR'S WITNESS

REMARKS:

THIS TICKET COVERS ALL CLAIMS FOR
ALLOWANCE. THE OIL REPRESENTED BY
THIS TICKET WAS RECEIVED AND RUN
AS THE PROPERTY OF
Dorado Transportation, LLC

EMERGENCY CONTACT:

1-800-424-9300

CHEMTREC

COPY 2

DORADO

TRANSPORTATION, LLC

9101 UP RIVER ROAD
CORPUS CHRISTI, TX
78409

NET GALLONS TICKET

AREA CODE:80

PRODUCT

UN1267, PETROLEUM
CRUDE OIL, 3, PG II

EST. DRIVER GROSS: 180

OPERATOR

GANDY CORPORATION
LEASE: 29000293
GANDY TREATING PLANT

DESTINATION: 214

TRUCK: 455 TRAILER: 649

DATE: 10/14/2022 TICKET: 05311733

TANK NO.: 00020 HEIGHT: 16 SIZE: 1000

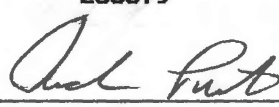
OIL LEVEL

GAUGE	TEMP	FT.	IN.	FRACT.
HIGH	72	00	00	0/4
LOW	72	00	00	0/4

OBSERVED GRAVITY & TEMP.	B.S. & W. %
55.0 72	00.10


B.S. & W. MEASURE	FEET	IN.
	00	00

SEAL OFF	SEAL ON
200616	200079

ON  DATE
Puente, Andrew TIME
10/14
10:52

X

OPERATOR'S WITNESS

OFF  DATE
Puente, Andrew TIME
10/14
10:59

X

OPERATOR'S WITNESS

REMARKS:

THIS TICKET COVERS ALL CLAIMS FOR
ALLOWANCE. THE OIL REPRESENTED BY
THIS TICKET WAS RECEIVED AND RUN
AS THE PROPERTY OF
Dorado Transportation, LLC

EMERGENCY CONTACT:

1-800-424-9300

CHEMTREC

COPY 1

DORADO
TRANSPORTATION, LLC9101 UP RIVER ROAD
CORPUS CHRISTI, TX
78409

NET GALLONS TICKET

AREA CODE: 80

PRODUCT

UN1267, PETROLEUM
CRUDE OIL, 3, PG II

EST. DRIVER GROSS: 190

OPERATOR

GANDY CORPORATION
LEASE: 29000293
GANDY TREATING PLANT

DESTINATION: 215

TRUCK: 458 TRAILER: 652

DATE: 10/15/2022 TICKET: 02932352

TANK NO.: 00020 HEIGHT: 16 SIZE: 1000

OIL LEVEL

GAUGE	TEMP	FT.	IN.	FRACT.
HIGH	65	00	00	0/4
LOW	65	00	00	0/4

OBSERVED GRAVITY & TEMP.	B.S. & W. %
55.0 65	00.10

B.S. & W. MEASURE	FEET	IN.
	00	00

SEAL OFF	SEAL ON
288079	288229

DATE
TIME
10/15
04:25ON 
Patterson, CecilX _____
OPERATOR'S WITNESSDATE
TIME
10/15
04:35OFF 
Patterson, CecilX _____
OPERATOR'S WITNESS

REMARKS:

THIS TICKET COVERS ALL CLAIMS FOR
ALLOWANCE. THE OIL REPRESENTED BY
THIS TICKET WAS RECEIVED AND RUN
AS THE PROPERTY OF
Dorado Transportation, LLC

EMERGENCY CONTACT:

1-800-424-9300

CHEMTREC

COPY 2

DORADO**TRANSPORTATION, LLC****9101 UP RIVER ROAD
CORPUS CHRISTI, TX
78409****NET GALLONS TICKET**

AREA CODE: 80

PRODUCT

**UN1267, PETROLEUM
CRUDE OIL, 3, PG II**

EST. DRIVER GROSS: 195

OPERATOR

GANDY CORPORATION

LEASE: 29000293

GANDY TREATING PLANT

DESTINATION: 215

TRUCK: 457 TRAILER: 436

DATE: 10/17/2022 TICKET: 02961276

TANK NO.: 00020 HEIGHT: 16 SIZE: 1000

OIL LEVEL

GAUGE	TEMP	FT.	IN.	FRACT.
HIGH	56	00	00	0/4
LOW	56	00	00	0/4

OBSERVED GRAVITY & TEMP.

62.0 56

B.S. & W. %

00.20

B.S. & W. MEASURE	FEET	IN.
	00	06

SEAL OFF 280229

SEAL ON 296127

DATE
TIME
10/17
07:19

ON

Borunda, Aaron

X

OPERATOR'S WITNESS

DATE
TIME
10/17
07:25

OFF

Borunda, Aaron

X

OPERATOR'S WITNESS

REMARKS:

THIS TICKET COVERS ALL CLAIMS FOR
ALLOWANCE. THE OIL REPRESENTED BY
THIS TICKET WAS RECEIVED AND RUN
AS THE PROPERTY OF
Dorado Transportation, LLC

EMERGENCY CONTACT:**1-800-424-9300****CHEMTREC**

COPY 20

DORADO

TRANSPORTATION, LLC

9101 UP RIVER ROAD
CORPUS CHRISTI, TX
78409

TRAILER METER TICKET

AREA CODE: 80

PRODUCT

UN1268, PETROLEUM
DISTILLATES, N.O.S., 3, PG II

EST. DRIVER GROSS: 190.00

OPERATOR

GANDY CORPORATION

LEASE: 29000293

GANDY TREATING PLANT

DESTINATION: 209

TRUCK: 485 TRAILER: 655

DATE: 10/17/2022 TICKET: 05430961

TANK NO.: 00020 HEIGHT: 16 SIZE: 1000

OIL LEVEL

GAUGE	TEMP	FT.	IN.	FRACT.
HIGH	58	00	00	0/4
LOW	58	00	00	0/4

OBSERVED GRAVITY & TEMP.	B.S. & W. %
63.0 58	00.20

AVG. TANK TEMP

58	METER OFF	00000190.0
	METER ON	00000000.0
	METERED VOLUME	190.0

SEAL OFF	SEAL ON
296127	257257

DATE
TIME
10/17
08:24

ON _____
JOLLY, JIMMY

X _____
OPERATOR'S WITNESS

DATE
TIME
10/17
08:26

OFF _____
JOLLY, JIMMY

X _____
OPERATOR'S WITNESS

REMARKS:

THIS TICKET COVERS ALL CLAIMS FOR
ALLOWANCE. THE OIL REPRESENTED BY
THIS TICKET WAS RECEIVED AND RUN
AS THE PROPERTY OF
Dorado Transportation, LLC

EMERGENCY CONTACT:**1-800-424-9300****CHEMICAL**

DORADO
TRANSPORTATION, LLC9101 UP RIVER ROAD
CORPUS CHRISTI, TX
78409

NET GALLONS TICKET

AREA CODE: 88

PRODUCT

UN1267, PETROLEUM
CRUDE OIL, 3, PG II

EST. DRIVER GROSS: 190

OPERATOR

GANDY CORPORATION
LEASE: 29000293
GANDY TREATING PLANT

DESTINATION: 215

TRUCK: 458 TRAILER: 652

DATE: 10/18/2022

TICKET: 02932354

TANK NO.: 00021 HEIGHT: 16 SIZE: 500

OIL LEVEL

GAUGE	TEMP	FT.	IN.	FRACT.
HIGH	55	00	00	0/4
LOW	55	00	00	0/4

OBSERVED GRAVITY & TEMP.

63.0

55

B.S. & W. %

00.10

B.S. & W.	FEET	IN.
MEASURE	00	06

SEAL OFF

288830

SEAL ON

288231

DATE
TIME
10/18
06:28

ON



Patterson, Cecil

X

OPERATOR'S WITNESS

DATE
TIME
10/18
06:32

OFF



Patterson, Cecil

X

OPERATOR'S WITNESS

REMARKS:

THIS TICKET COVERS ALL CLAIMS FOR
ALLOWANCE. THE OIL REPRESENTED BY
THIS TICKET WAS RECEIVED AND RUN
AS THE PROPERTY OF
Dorado Transportation, LLC

EMERGENCY CONTACT:

1-800-424-9300

CHEMTREC

COPY 2

DORADO**TRANSPORTATION, LLC****9101 UP RIVER ROAD
CORPUS CHRISTI, TX
78409****NET GALLONS TICKET**

AREA CODE: 00

PRODUCT

**UN1267, PETROLEUM
CRUDE OIL, 3, PG II**

EST. DRIVER GROSS: 180

OPERATOR

GANDY CORPORATION

LEASE: 29000293

GANDY TREATING PLANT

DESTINATION: 215

TRUCK: 455 TRAILER: 649

DATE: 10/18/2022 TICKET: 05311739

TANK NO.: 00022 HEIGHT: 16 SIZE: 500

OIL LEVEL

GAUGE	TEMP	FT.	IN.	FRACT.
HIGH	59	00	00	0/4
LOW	59	00	00	0/4

OBSERVED GRAVITY & TEMP.	B.S. & W. %
63.0 59	00.40

B.S. & W. MEASURE	FEET	IN.
	00	08

SEAL OFF	SEAL ON
280184	280073

DATE
TIME
10/18
09:41ON 
Puente, AndrewX
OPERATOR'S WITNESSDATE
TIME
10/18
10:01OFF 
Puente, AndrewX
OPERATOR'S WITNESS

REMARKS:

THIS TICKET COVERS ALL CLAIMS FOR
ALLOWANCE. THE OIL REPRESENTED BY
THIS TICKET WAS RECEIVED AND RUN
AS THE PROPERTY OF
Dorado Transportation, LLC

EMERGENCY CONTACT:**1-800-424-9300****CHEMTREC**

COPY 5

DORADO**TRANSPORTATION, LLC****9101 UP RIVER ROAD
CORPUS CHRISTI, TX
78409****NET GALLONS TICKET**

AREA CODE:80

PRODUCT

**UN1267, PETROLEUM
CRUDE OIL, 3, PG II**

EST. DRIVER GROSS: 195

OPERATOR

GANDY CORPORATION

LEASE: 29000293

GANDY TREATING PLANT

DESTINATION: 215

TRUCK: 457 TRAILER: 436

DATE: 10/18/2022

TICKET: 02961280

TANK NO.: 00021 HEIGHT: 16 SIZE: 500

OIL LEVEL

GAUGE	TEMP	FT.	IN.	FRACT.
HIGH	63	00	00	0/4
LOW	63	00	00	0/4

OBSERVED GRAVITY & TEMP.

B.S. & W. %

63.5

63

00.10

B.S. & W.
MEASUREFEET
00IN.
06SEAL OFF
288564SEAL ON
288564DATE
TIME
10/18
11:28

ON

Borunda, Aaron

X

OPERATOR'S WITNESS

DATE
TIME
10/18
11:42

OFF

Borunda, Aaron

X

OPERATOR'S WITNESS

REMARKS:

THIS TICKET COVERS ALL CLAIMS FOR
ALLOWANCE. THE OIL REPRESENTED BY
THIS TICKET WAS RECEIVED AND RUN
AS THE PROPERTY OF
Dorado Transportation, LLC

EMERGENCY CONTACT:**1-800-424-9300****CHEMTREC**

COPY 3

DORADO**TRANSPORTATION, LLC****9101 UP RIVER ROAD
CORPUS CHRISTI, TX
78409****NET GALLONS TICKET**

AREA CODE: 80

PRODUCT**UN1267, PETROLEUM
CRUDE OIL, 3, PG II**

EST. DRIVER GROSS: 195

OPERATOR**GANDY CORPORATION****LEASE: 29000293****GANDY TREATING PLANT****DESTINATION: 215****TRUCK: 457 TRAILER: 436****DATE: 10/20/2022 TICKET: 02961288****TANK NO.: 00020 HEIGHT: 16 SIZE: 1000****OIL LEVEL**

GAUGE	TEMP	FT.	IN.	FRACT.
HIGH	70	00	00	0/4
LOW	70	00	00	0/4

OBSERVED GRAVITY & TEMP.**65.0 70****B.S. & W. %****00.75****B.S. & W. FEET IN.****MEASURE 00 06****SEAL OFF****257257****SEAL ON****288559****DATE
TIME
10/20
11:43****ON****Borunda, Aaron****X****OPERATOR'S WITNESS****DATE
TIME
10/20
11:45****OFF****Borunda, Aaron****X****OPERATOR'S WITNESS****REMARKS:**

THIS TICKET COVERS ALL CLAIMS FOR
ALLOWANCE. THE OIL REPRESENTED BY
THIS TICKET WAS RECEIVED AND RUN
AS THE PROPERTY OF
Dorado Transportation, LLC

EMERGENCY CONTACT:**1-800-424-9300****CHEMTREC**

COPY 6

DORADO**TRANSPORTATION, LLC****9101 UP RIVER ROAD
CORPUS CHRISTI, TX
78409****TRAILER METER TICKET**

AREA CODE: 88

PRODUCT

**UN1267, PETROLEUM
CRUDE OIL, 3, PG II**

EST. DRIVER GROSS: 195.00

OPERATOR

GANDY CORPORATION

LEASE: 29000293

GANDY TREATING PLANT

DESTINATION: 215

TRUCK: 456 TRAILER: 432

DATE: 10/21/2022 TICKET: 05330718

TANK NO.: 00020 HEIGHT: 16 SIZE: 1000

OIL LEVEL

GAUGE	TEMP	FT.	IN.	FRACT.
HIGH	52	00	00	0/4
LOW	52	00	00	0/4

OBSERVED GRAVITY & TEMP.	B.S. & W. %
64.8 52	00.10

AVG. TANK TEMP

52	METER OFF	00000195.0
	METER ON	00000000.0
	METERED VOLUME	195.0

SEAL OFF	SEAL ON
288159	288334

DATE
TIME
10/21
08:30ON 
CAUDLE, JOSEPHX _____
OPERATOR'S WITNESSDATE
TIME
10/21
08:31OFF 
CAUDLE, JOSEPHX _____
OPERATOR'S WITNESS

REMARKS:

THIS TICKET COVERS ALL CLAIMS FOR
ALLOWANCE. THE OIL REPRESENTED BY
THIS TICKET WAS RECEIVED AND RUN
AS THE PROPERTY OF
Dorado Transportation, LLC

EMERGENCY CONTACT:**1-800-424-9300****CHEMTREC**

COPY 2

DORADO**TRANSPORTATION, LLC****9101 UP RIVER ROAD****CORPUS CHRISTI, TX****78409****NET GALLONS TICKET**

AREA CODE:80

PRODUCT

**UN1267, PETROLEUM
CRUDE OIL, 3, PG II**

EST. DRIVER GROSS: 180

OPERATOR

GANDY CORPORATION

LEASE: 29000293

GANDY TREATING PLANT

DESTINATION: 215

TRUCK: 474 TRAILER: 444

DATE: 10/20/2022 TICKET: 02922159

TANK NO.: 00020 HEIGHT: 16 SIZE: 1000


OIL LEVEL

GAUGE	TEMP	FT.	IN.	FRACT.
HIGH	66	00	00	0/4
LOW	66	00	00	0/4


OBSERVED GRAVITY & TEMP.	B.S. & W. %
65.0 66	00.10

B.S. & W. MEASURE	FEET	IN.
00	00	00

SEAL OFF	SEAL ON
280559	280159

ON  **GRADO, SAMUEL** DATE
TIME
10/20
13:07

X _____
OPERATOR'S WITNESS

OFF  **GRADO, SAMUEL** DATE
TIME
10/20
13:09

X _____
OPERATOR'S WITNESS

REMARKS:

THIS TICKET COVERS ALL CLAIMS FOR
ALLOWANCE. THE OIL REPRESENTED BY
THIS TICKET WAS RECEIVED AND RUN
AS THE PROPERTY OF
Dorado Transportation, LLC

EMERGENCY CONTACT:**1-800-424-9300****CHEMTREC**

COPY 4

DORADO

TRANSPORTATION, LLC
9101 UP RIVER ROAD
CORPUS CHRISTI, TX
78409

TRAILER METER TICKET

AREA CODE:00

PRODUCT

**UN1267, PETROLEUM
CRUDE OIL, 3, PG II**

EST. DRIVER GROSS: 195.00

OPERATOR

GANDY CORPORATION
LEASE: 29000293
GANDY TREATING PLANT

DESTINATION: 215

TRUCK: 456 TRAILER: 432

DATE: 10/23/2022 TICKET: 05330721

TANK NO.: 00020 HEIGHT: 16 SIZE: 0500

OIL LEVEL

GAUGE	TEMP	FT.	IN.	FRACT.
HIGH	68	00	00	0/4
LOW	68	00	00	0/4

OBSERVED GRAVITY & TEMP.	B.S. & W. %
62.2 68	00.10

AVG. TANK TEMP

68	METER OFF	00000195.0
	METER ON	00000000.0
	METERED VOLUME	195.0

SEAL OFF	SEAL ON
288334	288360

DATE
TIME
10/23
09:22

ON 
CAUDLE, JOSEPH

X _____
OPERATOR'S WITNESS

DATE
TIME
10/23
09:23

OFF 
CAUDLE, JOSEPH

X _____
OPERATOR'S WITNESS

REMARKS:

THIS TICKET COVERS ALL CLAIMS FOR
ALLOWANCE. THE OIL REPRESENTED BY
THIS TICKET WAS RECEIVED AND RUN
AS THE PROPERTY OF
Dorado Transportation, LLC

EMERGENCY CONTACT:
1-800-424-9300
CHEMTREC

COPY 2

DORADO**TRANSPORTATION, LLC****9101 UP RIVER ROAD
CORPUS CHRISTI, TX
78409****TRAILER METER TICKET**

AREA CODE:80

PRODUCT

**UN1267, PETROLEUM
CRUDE OIL, 3, PG II**

EST. DRIVER GROSS: 195.00

OPERATOR

GANDY CORPORATION

LEASE: 29000293

GANDY TREATING PLANT

DESTINATION: 215

TRUCK: 456 TRAILER: 432

DATE: 10/28/2022 TICKET: 05330737

TANK NO.: 00021 HEIGHT: 16 SIZE: 0500

OIL LEVEL

GAUGE	TEMP	FT.	IN.	FRACT.
HIGH	58	00	00	0/4
LOW	58	00	00	0/4

OBSERVED GRAVITY & TEMP.
67.0 58B.S. & W. %
00.10

AVG. TANK TEMP

58

METER OFF

00000195.0

METER ON

00000000.0

METERED VOLUME

195.0

SEAL OFF

SEAL ON

288564

288359

DATE
TIME
10/28
11:31

ON

CAUDLE, JOSEPH

X

OPERATOR'S WITNESS

DATE
TIME
10/28
11:32

OFF

CAUDLE, JOSEPH

X

OPERATOR'S WITNESS

REMARKS:

THIS TICKET COVERS ALL CLAIMS FOR
ALLOWANCE. THE OIL REPRESENTED BY
THIS TICKET WAS RECEIVED AND RUN
AS THE PROPERTY OF
Dorado Transportation, LLC

EMERGENCY CONTACT:**1-800-424-9300****CHEMTREC**

COPY 3

DORADO

TRANSPORTATION, LLC
9101 UP RIVER ROAD
CORPUS CHRISTI, TX
78409

TRAILER METER TICKET

AREA CODE: 80

PRODUCT

UN1267, PETROLEUM
CRUDE OIL, 3, PG II

EST. DRIVER GROSS: 195.00

OPERATOR

GANDY CORPORATION

LEASE: 29000293

GANDY TREATING PLANT

DESTINATION: 215

TRUCK: 456 TRAILER: 432

DATE: 10/28/2022

TICKET: 05330738

TANK NO.: 00021 HEIGHT: 16 SIZE: 0500

OIL LEVEL

GAUGE	TEMP	FT.	IN.	FRACT.
HIGH	59	00	00	0/4
LOW	59	00	00	0/4

OBSERVED GRAVITY & TEMP.	B.S. & W. %
67.2 59	00.10

AVG. TANK TEMP

59	METER OFF	00000195.0
	METER ON	00000000.0
	METERED VOLUME	195.0

SEAL OFF	SEAL ON
288359	288443

DATE
TIME
10/28
15:50

ON

CAUDLE, JOSEPH

X

OPERATOR'S WITNESS

DATE
TIME
10/28
15:51

OFF

CAUDLE, JOSEPH

X

OPERATOR'S WITNESS

REMARKS:

THIS TICKET COVERS ALL CLAIMS FOR
ALLOWANCE. THE OIL REPRESENTED BY
THIS TICKET WAS RECEIVED AND RUN
AS THE PROPERTY OF
Dorado Transportation, LLC

EMERGENCY CONTACT:

1-800-424-9300

CHEMTREC

COPY 1

DORADO**TRANSPORTATION, LLC****9101 UP RIVER ROAD
CORPUS CHRISTI, TX
78409****TRAILER METER TICKET**

AREA CODE:80

PRODUCT**UN1267, PETROLEUM
CRUDE OIL, 3, PG II**

EST: DRIVER GROSS: 195.00

OPERATOR**GANDY CORPORATION****LEASE: 29000293****GANDY TREATING PLANT****DESTINATION: 215****TRUCK: 456 TRAILER: 432****DATE: 10/31/2022 TICKET: 05330743****TANK NO.: 00020 HEIGHT: 16 SIZE: 1000****OIL LEVEL**

GAUGE	TEMP	FT.	IN.	FRACT.
HIGH	66	00	00	0/4
LOW	66	00	00	0/4

OBSERVED GRAVITY & TEMP.

62.2 66

B.S. & W. %

00.10

AVG. TANK TEMP

66

METER OFF

00000195.0

METER ON

00000000.0

METERED VOLUME

195.0

SEAL OFF

288360

SEAL ON

288355

ON

CAUDLE JOSEPH

DATE**TIME**

10/31

10:41

X

OPERATOR'S WITNESS**DATE****TIME**

10/31

10:43

OFF

CAUDLE, JOSEPH

X

OPERATOR'S WITNESS**REMARKS:**

THIS TICKET COVERS ALL CLAIMS FOR
ALLOWANCE. THE OIL REPRESENTED BY
THIS TICKET WAS RECEIVED AND RUN
AS THE PROPERTY OF
Dorado Transportation, LLC

EMERGENCY CONTACT:**1-800-424-9300****CHEMTREC**

COPY 4

DORADO**TRANSPORTATION, LLC****9101 UP RIVER ROAD
CORPUS CHRISTI, TX
78409****TRAILER METER TICKET**

AREA CODE:80

PRODUCT

**UN1267, PETROLEUM
CRUDE OIL, 3, PG II**

EST. DRIVER GROSS: 195.00

OPERATOR

GANDY CORPORATION

LEASE: 29000293

GANDY TREATING PLANT

DESTINATION: 215

TRUCK: 456 TRAILER: 432

DATE: 10/31/2022

TICKET: 05330744

TANK NO.: 00020 HEIGHT: 16 SIZE: 1000

OIL LEVEL

GAUGE	TEMP	FT.	IN.	FRACT.
HIGH	68	00	00	0/4
LOW	68	00	00	0/4

OBSERVED GRAVITY & TEMP.

62.8 68

B.S. & W. %

00.10

AVG. TANK TEMP

68

METER OFF

00000195.0

METER ON

00000000.0

METERED VOLUME

195.0

SEAL OFF

SEAL ON

208355

208352

DATE

TIME

10/31

15:06

ON

CAUDLE, JOSEPH

X

OPERATOR'S WITNESS

DATE

TIME

10/31

15:07

OFF

CAUDLE, JOSEPH

X

OPERATOR'S WITNESS

REMARKS:

THIS TICKET COVERS ALL CLAIMS FOR
ALLOWANCE. THE OIL REPRESENTED BY
THIS TICKET WAS RECEIVED AND RUN
AS THE PROPERTY OF
Dorado Transportation, LLC

EMERGENCY CONTACT:**1-800-424-9300****CHEMTREC**

COPY 3

District I

1625 N. French Dr., Hobbs, NM 88240
Phone:(575) 393-6161 Fax:(575) 393-0720

District II

811 S. First St., Artesia, NM 88210
Phone:(575) 748-1283 Fax:(575) 748-9720

District III

1000 Rio Brazos Rd., Aztec, NM 87410
Phone:(505) 334-6178 Fax:(505) 334-6170

District IV

1220 S. St Francis Dr., Santa Fe, NM 87505
Phone:(505) 476-3470 Fax:(505) 476-3462

State of New Mexico
Energy, Minerals and Natural Resources
Oil Conservation Division
1220 S. St Francis Dr.
Santa Fe, NM 87505

ACKNOWLEDGMENTS

Action 161733

ACKNOWLEDGMENTS

Operator: CLEARWATER SWD, LLC P.O. Box 1476 Lovington, NM 88260	OGRID: 371101
	Action Number: 161733
	Action Type: [C-104] Transport Authorization (C-104)

ACKNOWLEDGMENTS

<input checked="" type="checkbox"/>	I hereby certify that the required Water Use Report has been, or will be, submitted for this wells completion.
<input checked="" type="checkbox"/>	I hereby certify that the required FracFocus disclosure has been, or will be, submitted for this wells completion.

District I
1625 N. French Dr., Hobbs, NM 88240
Phone:(575) 393-6161 Fax:(575) 393-0720
District II
811 S. First St., Artesia, NM 88210
Phone:(575) 748-1283 Fax:(575) 748-9720
District III
1000 Rio Brazos Rd., Aztec, NM 87410
Phone:(505) 334-6178 Fax:(505) 334-6170
District IV
1220 S. St Francis Dr., Santa Fe, NM 87505
Phone:(505) 476-3470 Fax:(505) 476-3462

State of New Mexico
Energy, Minerals and Natural Resources
Oil Conservation Division
1220 S. St Francis Dr.
Santa Fe, NM 87505

CONDITIONS

Action 161733

CONDITIONS

Operator: CLEARWATER SWD, LLC P.O. Box 1476 Lovington, NM 88260	OGRID: 371101
	Action Number: 161733
	Action Type: [C-104] Transport Authorization (C-104)

CONDITIONS

Created By	Condition	Condition Date
plmartinez	ACCEPTED FOR RECORD ONLY.	12/9/2022