

District I
1625 N French Dr., Hobbs, NM 88240
Phone: (575) 393-6161 Fax: (575) 393-0720

District II
811 S First St., Artesia, NM 88210
Phone: (575) 748-1283 Fax: (575) 748-9720

District III
1000 Rio Brazos Road, Aztec, NM 87410
Phone: (505) 334-6178 Fax: (505) 334-6170

District IV
1220 S St. Francis Dr., Santa Fe, NM 87505
Phone: (505) 476-3460 Fax: (505) 476-3462

State of New Mexico
Energy, Minerals & Natural Resources Department
OIL CONSERVATION DIVISION
1220 South St. Francis Dr.
Santa Fe, NM 87505

Form C-102
Revised August 1, 2011
Submit one copy to appropriate
District Office

☐ AMENDED REPORT

WELL LOCATION AND ACREAGE DEDICATION PLAT

¹ API Number 30-041-00033	² Pool Code 98377	³ Pool Name WC-041 G-01 S083518K; QUEEN
⁴ Property Code 304998	⁵ Property Name MILNESAND SAN ANDRES UNIT	⁶ Well Number 034
⁷ OGRID No. 257420	⁸ Operator Name EOR OPERATING COMPANY	⁹ Elevation 4,229 GL





¹⁰ Surface Location

UL or lot no.	Section	Township	Range	Lot Idn	Feet from the	North/South line	Feet from the	East/West line	County
K	18	08S	35E		1,980	NORTH	1980	WEST	ROOSEVELT

¹¹ Bottom Hole Location If Different From Surface

UL or lot no.	Section	Township	Range	Lot Idn	Feet from the	North/South line	Feet from the	East/West line	County
¹² Dedicated Acres 40.00	¹³ Joint or Infill Y	¹⁴ Consolidation Code			¹⁵ Order No.				

No allowable will be assigned to this completion until all interests have been consolidated or a non-standard unit has been approved by the division.

16				<p>17 OPERATOR CERTIFICATION</p> <p><i>I hereby certify that the information contained herein is true and complete to the best of my knowledge and belief, and that this organization either owns a working interest or unleased mineral interest in the land including the proposed bottom hole location or has a right to drill this well at this location pursuant to a contract with an owner of such a mineral or working interest, or to a voluntary pooling agreement or a compulsory pooling order heretofore entered by the division.</i></p> <div style="display: flex; justify-content: space-between;"> <div style="width: 60%;">  Signature </div> <div style="width: 35%;"> 12/8/22 Date </div> </div> <div style="border-top: 1px solid black; padding-top: 5px;"> William Boyd Printed Name </div> <div style="border-top: 1px solid black; padding-top: 5px;"> wboyd@pederco.com E-mail Address </div>
1,980' 				<p>18 SURVEYOR CERTIFICATION</p> <p><i>I hereby certify that the well location shown on this plat was plotted from field notes of actual surveys made by me or under my supervision, and that the same is true and correct to the best of my belief.</i></p>
	1,980' 			<div style="border-top: 1px solid black; padding-top: 5px;"> Date of Survey </div> <div style="border-top: 1px solid black; padding-top: 5px;"> Signature and Seal of Professional Surveyor: </div> <div style="border-top: 1px solid black; padding-top: 5px; margin-top: 20px;"> Certificate Number </div>

District I
1625 N French Dr., Hobbs, NM 88240
Phone (575) 393-6161 Fax: (575) 393-0720

District II
811 S First St., Artesia, NM 88210
Phone: (575) 748-1283 Fax: (575) 748-9720

District III
1000 Rio Brazos Road, Aztec, NM 87410
Phone (505) 334-6178 Fax: (505) 334-6170

District IV
1220 S St Francis Dr., Santa Fe, NM 87505
Phone: (505) 476-3460 Fax: (505) 476-3462

State of New Mexico
Energy, Minerals & Natural Resources Department
OIL CONSERVATION DIVISION
1220 South St. Francis Dr.
Santa Fe, NM 87505

Form C-102
Revised August 1, 2011
Submit one copy to appropriate
District Office

☐ AMENDED REPORT

WELL LOCATION AND ACREAGE DEDICATION PLAT

¹ API Number 30-041-00033	² Pool Code 98376	³ Pool Name WC-041 G-01 S083518K; YATES
⁴ Property Code 304998	⁵ Property Name MILNESAND SAN ANDRES UNIT	
⁷ OGRID No. 257420	⁸ Operator Name EOR OPERATING COMPANY	⁶ Well Number 034 ⁹ Elevation 4,229 GL

¹⁰ Surface Location

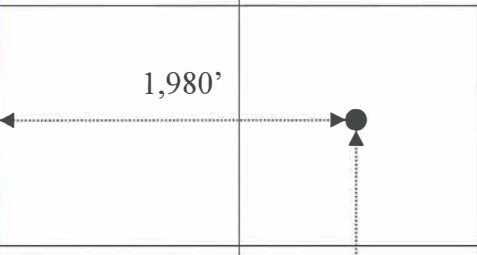
UL or lot no.	Section	Township	Range	Lot Idn	Feet from the	North/South line	Feet from the	East/West line	County
K	18	08S	35E		1,980	NORTH	1980	WEST	ROOSEVELT

¹¹ Bottom Hole Location If Different From Surface

UL or lot no.	Section	Township	Range	Lot Idn	Feet from the	North/South line	Feet from the	East/West line	Count
---------------	---------	----------	-------	---------	---------------	------------------	---------------	----------------	-------

¹² Dedicated Acres 40.00	¹³ Joint or Infill Y	¹⁴ Consolidation Code	¹⁵ Order No.
--	------------------------------------	----------------------------------	-------------------------

No allowable will be assigned to this completion until all interests have been consolidated or a non-standard unit has been approved by the division.

16				<p>17 OPERATOR CERTIFICATION</p> <p><i>I hereby certify that the information contained herein is true and complete to the best of my knowledge and belief, and that this organization either owns a working interest or unleased mineral interest in the land including the proposed bottom hole location or has a right to drill this well at this location pursuant to a contract with an owner of such a mineral or working interest, or to a voluntary pooling agreement or a compulsory pooling order heretofore entered by the division.</i></p> <p><u>William Boyd</u> <u>12/8/22</u></p> <p>Signature Date</p> <p><u>William Boyd</u></p> <p>Printed Name</p> <p><u>wboyd@pederco.com</u></p> <p>E-mail Address</p>
<p>1,980'</p>				<p>18 SURVEYOR CERTIFICATION</p> <p><i>I hereby certify that the well location shown on this plat was plotted from field notes of actual surveys made by me or under my supervision, and that the same is true and correct to the best of my belief.</i></p> <p>Date of Survey</p> <p>Signature and Seal of Professional Surveyor:</p>
				<p>Certificate Number</p>

District I
1625 N. French Dr., Hobbs, NM 88240
Phone:(575) 393-6161 Fax:(575) 393-0720
District II
811 S. First St., Artesia, NM 88210
Phone:(575) 748-1283 Fax:(575) 748-9720
District III
1000 Rio Brazos Rd., Aztec, NM 87410
Phone:(505) 334-6178 Fax:(505) 334-6170
District IV
1220 S. St Francis Dr., Santa Fe, NM 87505
Phone:(505) 476-3470 Fax:(505) 476-3462

State of New Mexico
Energy, Minerals and Natural Resources
Oil Conservation Division
1220 S. St Francis Dr.
Santa Fe, NM 87505

CONDITIONS

Action 163101

CONDITIONS

Operator: EOR OPERATING COMPANY 575 N Dairy Ashford Suite 210 Houston, TX 77079	OGRID: 257420
	Action Number: 163101
	Action Type: [C-102] Well Location & Acreage Plat (C-102)

CONDITIONS

Created By	Condition	Condition Date
pkautz	None	1/27/2023