

Form 3160-5
(June 2015)UNITED STATES
DEPARTMENT OF THE INTERIOR
BUREAU OF LAND MANAGEMENTFORM APPROVED
OMB NO. 1004-0137
Expires: January 31, 2018**SUNDRY NOTICES AND REPORTS ON WELLS**
Do not use this form for proposals to drill or to re-enter an abandoned well. Use form 3160-3 (APD) for such proposals.**SUBMIT IN TRIPLICATE - Other instructions on page 2**

1. Type of Well <input checked="" type="checkbox"/> Oil Well <input type="checkbox"/> Gas Well <input type="checkbox"/> Other		5. Lease Serial No. NMNM14768B
2. Name of Operator SOUTHWEST ROYALTIES INC		6. If Indian, Allottee or Tribe Name
Contact: LINDSAY LIVESAY E-Mail: llivesay@swrpermian.com		7. If Unit or CA/Agreement, Name and/or No.
3a. Address 6 DESTA DRIVE SUITE 3700 MIDLAND, TX 79705	3b. Phone No. (include area code) Ph: 432-207-3054	8. Well Name and No. WILDERSPIN FED 2
4. Location of Well (Footage, Sec., T., R., M., or Survey Description) Sec 11 T21S R27E NENE 330FNL 330FEL		9. API Well No. 30-015-25051-00-S1
		10. Field and Pool or Exploratory Area NW FENTON
		11. County or Parish, State EDDY COUNTY, NM

12. CHECK THE APPROPRIATE BOX(ES) TO INDICATE NATURE OF NOTICE, REPORT, OR OTHER DATA

TYPE OF SUBMISSION	TYPE OF ACTION			
<input checked="" type="checkbox"/> Notice of Intent	<input type="checkbox"/> Acidize	<input type="checkbox"/> Deepen	<input type="checkbox"/> Production (Start/Resume)	<input type="checkbox"/> Water Shut-Off
<input type="checkbox"/> Subsequent Report	<input type="checkbox"/> Alter Casing	<input type="checkbox"/> Hydraulic Fracturing	<input type="checkbox"/> Reclamation	<input type="checkbox"/> Well Integrity
<input type="checkbox"/> Final Abandonment Notice	<input type="checkbox"/> Casing Repair	<input type="checkbox"/> New Construction	<input type="checkbox"/> Recomplete	<input type="checkbox"/> Other
	<input type="checkbox"/> Change Plans	<input checked="" type="checkbox"/> Plug and Abandon	<input type="checkbox"/> Temporarily Abandon	
	<input type="checkbox"/> Convert to Injection	<input type="checkbox"/> Plug Back	<input type="checkbox"/> Water Disposal	

13. Describe Proposed or Completed Operation: Clearly state all pertinent details, including estimated starting date of any proposed work and approximate duration thereof. If the proposal is to deepen directionally or recompleat horizontally, give subsurface locations and measured and true vertical depths of all pertinent markers and zones. Attach the Bond under which the work will be performed or provide the Bond No. on file with BLM/BIA. Required subsequent reports must be filed within 30 days following completion of the involved operations. If the operation results in a multiple completion or recompleat in a new interval, a Form 3160-4 must be filed once testing has been completed. Final Abandonment Notices must be filed only after all requirements, including reclamation, have been completed and the operator has determined that the site is ready for final inspection.

NOTICE OF INTENT TO PLUG AND ABANDON WELL:

POH with tbg, Set CIBP @ 2700' w/ 25 sxs Class C Cmt, WOC 4 hrs & tag, Test to 500 psi, Perf squeeze holes @ 400', Circulate Class C Cmt to Surface, No earthen pit, Open/Steel pit will be used, Contents disposed of at approved disposal site, Remove wellhead, Install below ground dry hole marker.

Location Remediation to Follow

14. I hereby certify that the foregoing is true and correct. Electronic Submission #540298 verified by the BLM Well Information System For SOUTHWEST ROYALTIES INC, sent to the Carlsbad Committed to AFMSS for processing by PRISCILLA PEREZ on 12/11/2020 (21PP0894SE)	
Name (Printed/Typed) LINDSAY LIVESAY	Title REGULATORY ANALYST
Signature (Electronic Submission)	Date 12/10/2020

Accepted for record – NMOCD gc2/3/2023

THIS SPACE FOR FEDERAL OR STATE OFFICE USE

Approved By (BLM Approver Not Specified) _____	Title _____	Date 12/16/2020
Conditions of approval, if any, are attached. Approval of this notice does not warrant or certify that the applicant holds legal or equitable title to those rights in the subject lease which would entitle the applicant to conduct operations thereon.		Office Carlsbad

Title 18 U.S.C. Section 1001 and Title 43 U.S.C. Section 1212, make it a crime for any person knowingly and willfully to make to any department or agency of the United States any false, fictitious or fraudulent statements or representations as to any matter within its jurisdiction.

(Instructions on page 2)

**** BLM REVISED ** BLM REVISED ** BLM REVISED ** BLM REVISED ** BLM REVISED ****

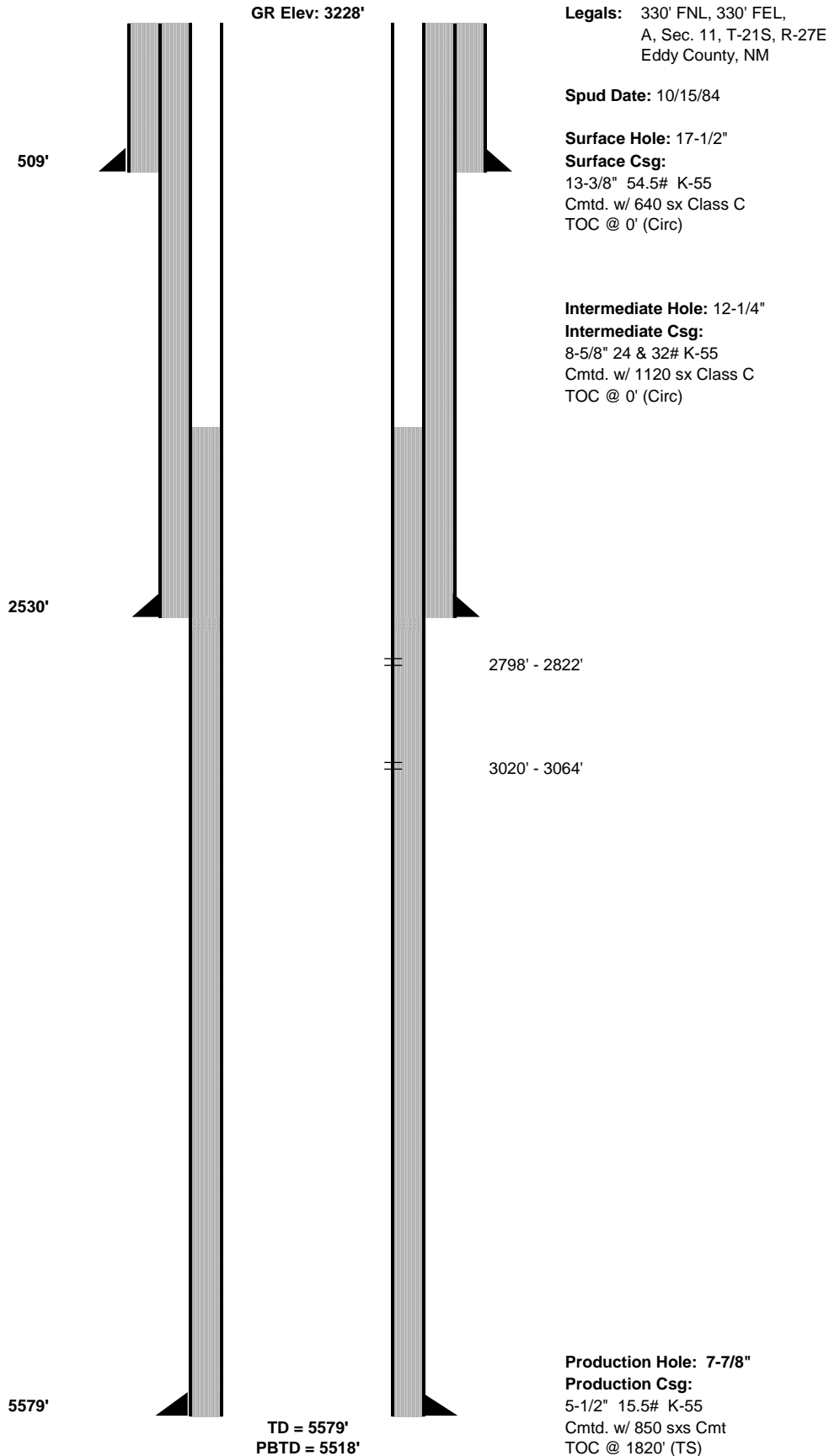
Revisions to Operator-Submitted EC Data for Sundry Notice #540298

	Operator Submitted	BLM Revised (AFMSS)
Sundry Type:	ABD NOI	ABD NOI
Lease:	NMNM14768B	NMNM14768B
Agreement:		
Operator:	SOUTHWEST ROYALTIES, INC. 200 NORTH LORAIN STREET; SUITE 400 MIDLAND, TX 79701 Ph: 432-207-3054	SOUTHWEST ROYALTIES INC 6 DESTA DRIVE SUITE 3700 MIDLAND, TX 79705 Ph: 432.686 9927
Admin Contact:	LINDSAY LIVESAY REGULATORY ANALYST E-Mail: llivesay@swrpermian.com Ph: 432-207-3054	LINDSAY LIVESAY REGULATORY ANALYST E-Mail: llivesay@swrpermian.com Ph: 432-207-3054
Tech Contact:	LINDSAY LIVESAY REGULATORY ANALYST E-Mail: llivesay@swrpermian.com Ph: 432-207-3054	LINDSAY LIVESAY REGULATORY ANALYST E-Mail: llivesay@swrpermian.com Ph: 432-207-3054
Location:		
State:	NM	NM
County:	EDDY	EDDY
Field/Pool:	FENTON;DELAWARE,NORTHWEST	NW FENTON
Well/Facility:	WILDERSPIN FEDERAL 2 Sec 11 T21S R27E 330FNL 330FEL	WILDERSPIN FED 2 Sec 11 T21S R27E NENE 330FNL 330FEL

SOUTHWEST ROYALTIES, INC.

WILDERSPIN FEDERAL #002

30-015-25051

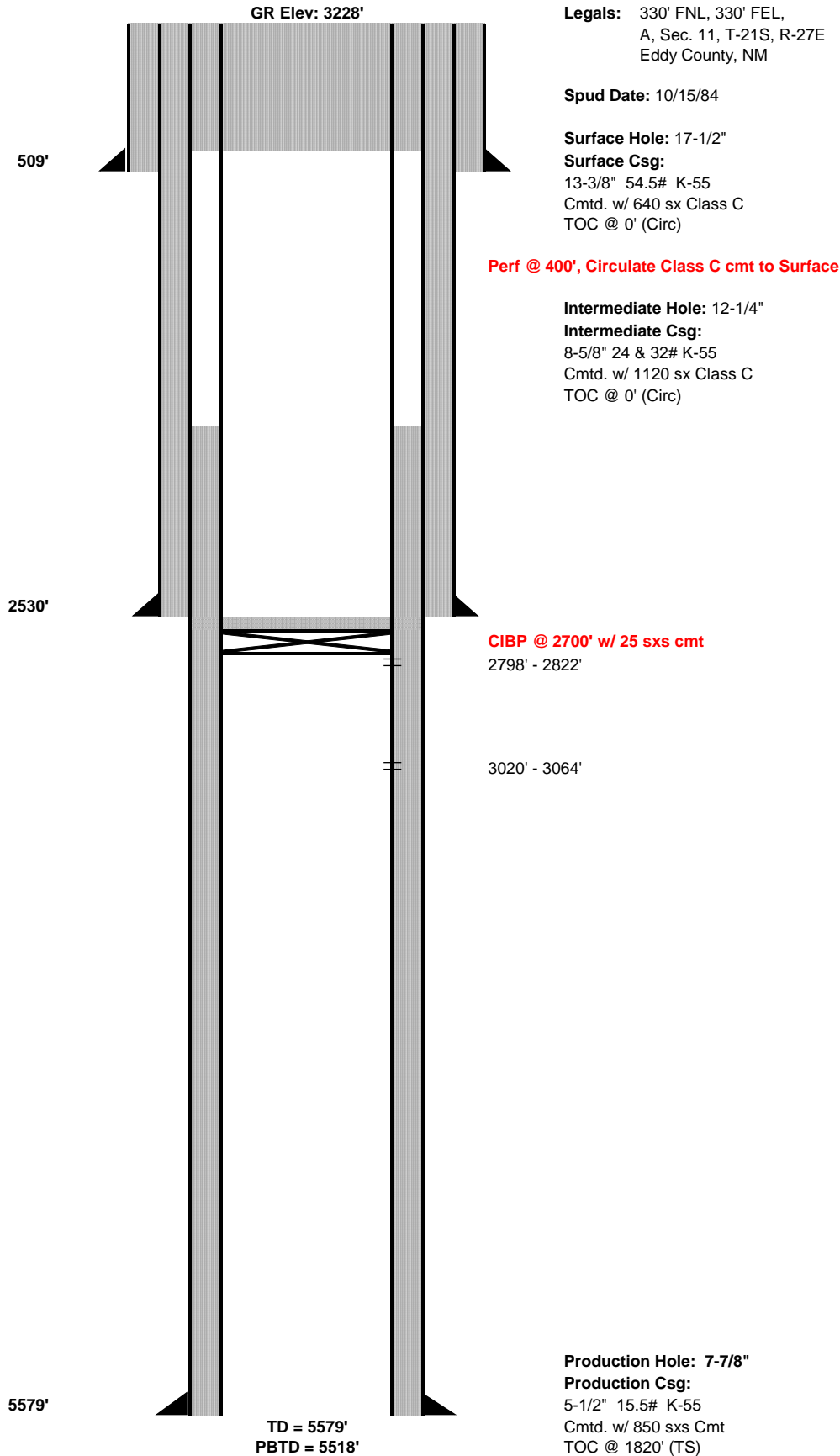
CURRENT FENTON; DELAWARE, NORTHWEST

SOUTHWEST ROYALTIES, INC.

WILDERSPIN FEDERAL #002

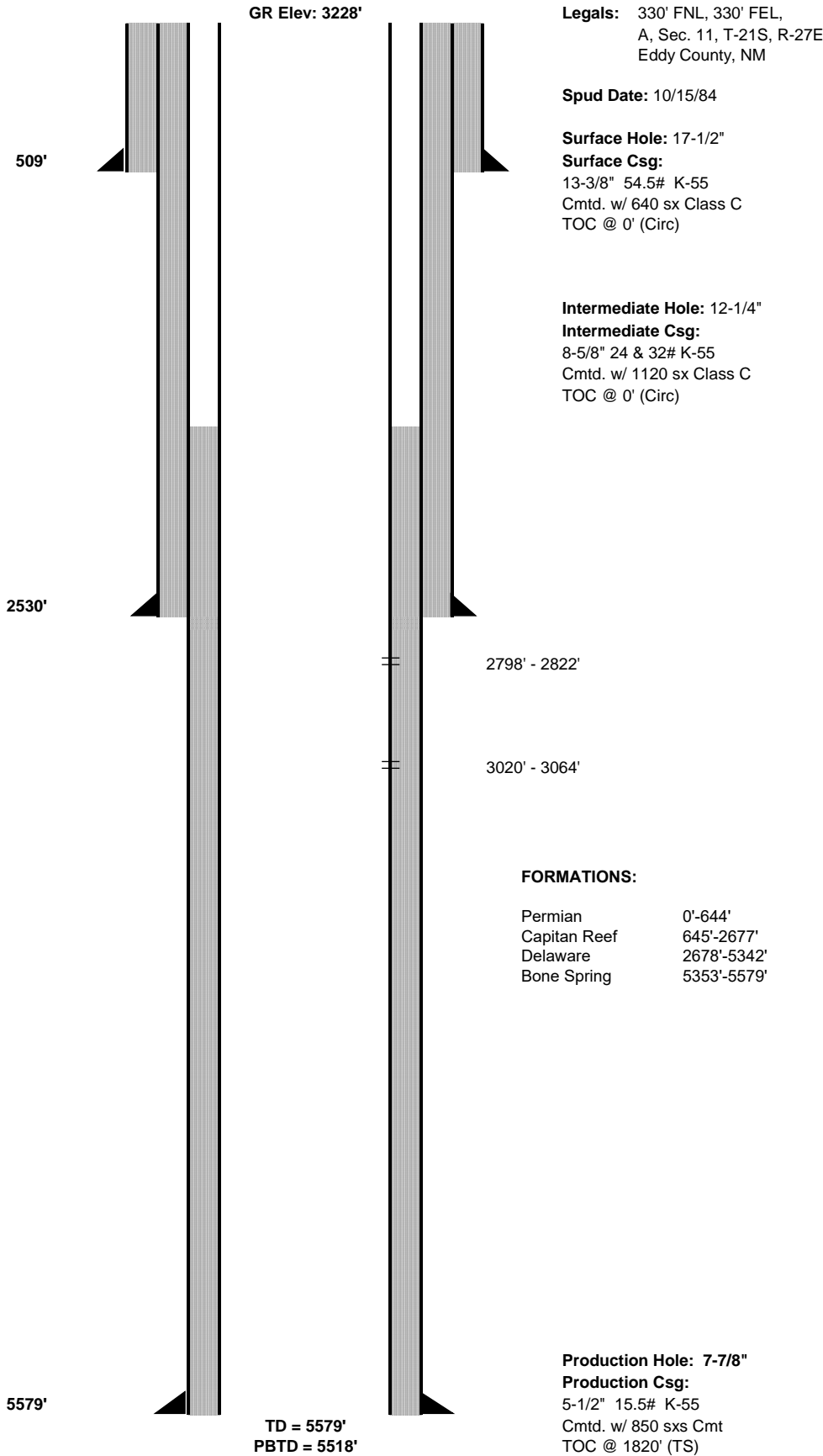
30-015-25051

CURRENT FENTON; DELAWARE, NORTHWEST



SOUTHWEST ROYALTIES, INC.
WILDERSPIN FEDERAL #002
30-015-25051

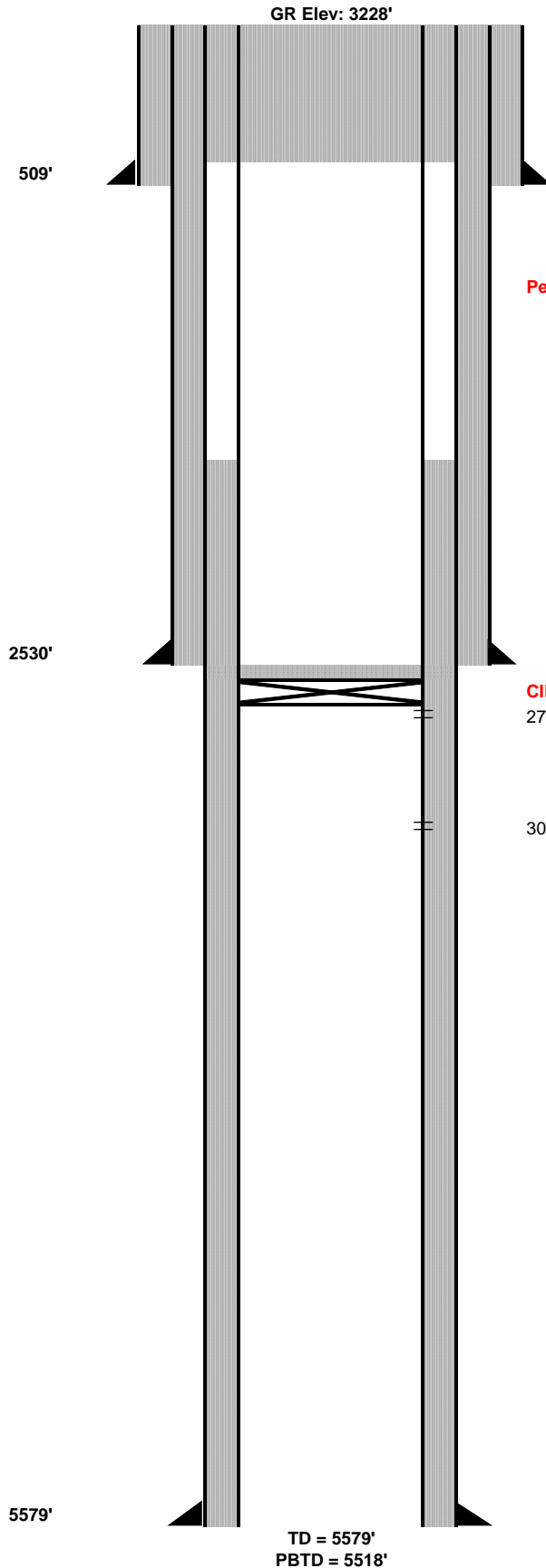
CURRENT FENTON; DELAWARE, NORTHWEST



SOUTHWEST ROYALTIES, INC.

WILDERSPIN FEDERAL #002

30-015-25051

CURRENT FENTON; DELAWARE, NORTHWEST

Legals: 330' FNL, 330' FEL,
A, Sec. 11, T-21S, R-27E
Eddy County, NM

Spud Date: 10/15/84

Surface Hole: 17-1/2"

Surface Csg:

13-3/8" 54.5# K-55

Cmt. w/ 640 sx Class C

TOC @ 0' (Circ)

Perf @ 400', Circulate Class C cmt to Surface

Intermediate Hole: 12-1/4"

Intermediate Csg:

8-5/8" 24 & 32# K-55

Cmt. w/ 1120 sx Class C

TOC @ 0' (Circ)

CIBP @ 2700' w/ 25 sxs cmt

2798' - 2822'

FORMATIONS:

Permian	0'-644'
Capitan Reef	645'-2677'
Delaware	2678'-5342'
Bone Spring	5353'-5579'

Production Hole: 7-7/8"

Production Csg:

5-1/2" 15.5# K-55

Cmt. w/ 850 sxs Cmt

TOC @ 1820' (TS)

District I
1625 N. French Dr., Hobbs, NM 88240
Phone:(575) 393-6161 Fax:(575) 393-0720
District II
811 S. First St., Artesia, NM 88210
Phone:(575) 748-1283 Fax:(575) 748-9720
District III
1000 Rio Brazos Rd., Aztec, NM 87410
Phone:(505) 334-6178 Fax:(505) 334-6170
District IV
1220 S. St Francis Dr., Santa Fe, NM 87505
Phone:(505) 476-3470 Fax:(505) 476-3462

State of New Mexico
Energy, Minerals and Natural Resources
Oil Conservation Division
1220 S. St Francis Dr.
Santa Fe, NM 87505

CONDITIONS

Action 182413

CONDITIONS

Operator: SOUTHWEST ROYALTIES INC P O BOX 53570 Midland, TX 79710	OGRID: 21355
	Action Number: 182413
	Action Type: [C-103] NOI Plug & Abandon (C-103F)

CONDITIONS

Created By	Condition	Condition Date
gcordero	None	2/3/2023