

Office  
District I - (575) 393-6161  
1625 N. French Dr., Hobbs, NM 88240  
District II - (575) 748-1283  
811 S. First St., Artesia, NM 88210  
District III - (505) 334-6178  
1000 Rio Brazos Rd., Aztec, NM 87410  
District IV - (505) 476-3460  
1220 S. St. Francis Dr., Santa Fe, NM 87505

State of New Mexico  
Energy, Minerals and Natural Resources

Form C-103  
Revised July 18, 2013

OIL CONSERVATION DIVISION  
1220 South St. Francis Dr.  
Santa Fe, NM 87505

WELL API NO.	30-025-36002
5. Indicate Type of Lease	STATE <input checked="" type="checkbox"/> FEE <input type="checkbox"/>
6. State Oil & Gas Lease No.	
7. Lease Name or Unit Agreement Name	Shelley 35 State
8. Well Number	#005
9. OGRID Number	138008
10. Pool name or Wildcat	[96768] SKAGGS; DRINKARD, NORTHWEST

**SUNDRY NOTICES AND REPORTS ON WELLS**  
(DO NOT USE THIS FORM FOR PROPOSALS TO DRILL OR TO DEEPEN OR PLUG BACK TO A DIFFERENT RESERVOIR. USE "APPLICATION FOR PERMIT" (FORM C-101) FOR SUCH PROPOSALS.)

1. Type of Well: Oil Well  Gas Well  Other

2. Name of Operator Special Energy Corporation

3. Address of Operator P.O. Drawer 369  
Stillwater, OK 74076

4. Well Location  
Unit Letter H : 2056 feet from the North line and 731 feet from the East line  
Section 35 Township 19S Range 37E NMPM County Lea

11. Elevation (Show whether DR, RKB, RT, GR, etc.)  
3597 GR

12. Check Appropriate Box to Indicate Nature of Notice, Report or Other Data

**NOTICE OF INTENTION TO:**

- PERFORM REMEDIAL WORK
- TEMPORARILY ABANDON
- PULL OR ALTER CASING
- DOWNHOLE COMMINGLE
- CLOSED-LOOP SYSTEM
- OTHER:
- PLUG AND ABANDON
- CHANGE PLANS
- MULTIPLE COMPL

**SUBSEQUENT REPORT OF:**

- REMEDIAL WORK
- COMMENCE DRILLING OPNS.
- CASING/CEMENT JOB
- ALTERING CASING
- P AND A
- OTHER:

13. Describe proposed or completed operations. (Clearly state all pertinent details, and give pertinent dates, including estimated date of starting any proposed work). SEE RULE 19.15.7.14 NMAC. For Multiple Completions: Attach wellbore diagram of proposed completion or recompletion.

See Attached

**NOTE changes to procedure**

**Condition of Approval: notify  
OCD Hobbs office 24 hours  
prior of running MIT Test & Chart**

Spud Date:

[Empty box for Spud Date]

Rig Release Date:

[Empty box for Rig Release Date]

I hereby certify that the information above is true and complete to the best of my knowledge and belief.

SIGNATURE [Signature] TITLE Petroleum Engineer DATE 1/31/2023

Type or print name Clark Cunningham E-mail address: clark.cunningham@specialenergycorp.com PHONE: 405-377-1177

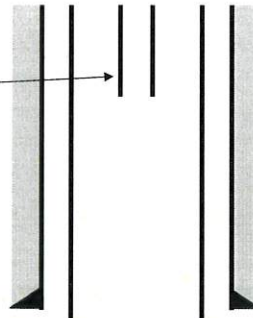
**For State Use Only**

APPROVED BY: Kerry Fortner TITLE Compliance Officer A DATE 3/20/23




**Special Energy Corp.**  
Shelley 35 State #5  
2056' FNL & 731' FEL  
Sec. 35, T-19-S, R-37E, Lea Co., NM  
C Cunningham 1/19/2023

100' Kill String



8 5/8", 24# J-55 csg @ 1432'  
cmtd w/ 640 sx. Cmt Circ.

TOC - N/A



~~XXXXXX~~  
**CIBP @ 6625' w/ 25' CMT**  
**CIBP 6800 W/35' CMT**  
Drinkard perfs (6879' - 6978')

4 1/2", 11.6# P-110 @ 7100' cmtd w/ 1650 sx  
TD @ 7100'

Shelley State 35-5

TA Prog

API: 30-025-36002

Directions: From the Junction of HWY 8 and HWY 42 (Monument, NM), head east on HWY 42 for 2 Miles. Turn South into lease road. Head south on lease road for .4 miles, turn left and go east for 1 mile. Drive into location.

1. Check Anchor 1 Week prior to Rig up
2. Check surface pressures and blow down well if needed. Kill well with 10# brine if needed.
3. MIRU Pulling Unit
4. Pull Rods and TBG. Be prepared to fish Rods, will need Xylene to clean up
5. RIH w/ Bit and scrapper to 6625'
6. POOH w/ bit and scrapper
7. RU Wireline
8. Set CIBP @ 6625' and cap w/ 25' CMT on top.
9. RD Wireline
10. Load hole w/ fresh water and test to 500# for 15 minutes.
11. Run 100' of kill string in the well and SI well
12. RDMO Pulling Unit
  - a. Send rods and TBG to inventory (MCD)

Cost

Pulling Unit: \$10000

Consultant: \$2500

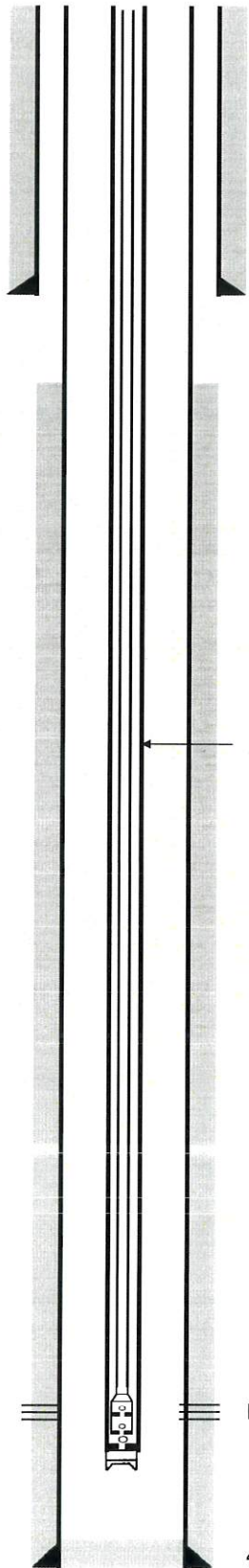
Wireline: \$6000

MISC: \$4000

Total: \$22,500



**Special Energy Corp.**  
 Shelley 35 State #5  
 2056' FNL & 731' FEL  
 Sec. 35, T-19-S, R-37E, Lea Co., NM  
 C Cunningham 1/19/2023



8 5/8", 24# J-55 csg @ 1432'  
 cmtd w/ 640 sx. Cmt Circ.

TOC - N/A

← 218 jts 2 3/8" 4.7# 8rd J-55 Tbg

Rods - 172 3/4" D Rods, 99-7/8" D Rods,  
 3-7/8" D Pony Rods  
 6-1 1/2" Sinker bars  
 Pump - 2" X 1-1/4" X 16' RHBC\_HVR BNC

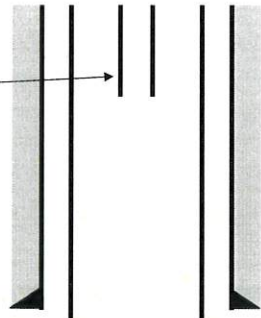
Drinkard perfs (6879' - 6978')

4 1/2", 11.6# P-110 @ 7100' cmtd w/ 1650 sx  
 TD @ 7100'




**Special Energy Corp.**  
Shelley 35 State #5  
2056' FNL & 731' FEL  
Sec. 35, T-19-S, R-37E, Lea Co., NM  
C Cunningham 1/19/2023

100' Kill String



8 5/8", 24# J-55 csg @ 1432'  
cmtd w/ 640 sx. Cmt Circ.

TOC - N/A



~~XXXXXX~~  
**CIBP @ 6625' w/ 25' CMT**  
**CIBP 6800 W/35' CMT**  
Drinkard perfs (6879' - 6978')

4 1/2", 11.6# P-110 @ 7100' cmtd w/ 1650 sx  
TD @ 7100'

**District I**  
 1625 N. French Dr., Hobbs, NM 88240  
 Phone:(575) 393-6161 Fax:(575) 393-0720

**District II**  
 811 S. First St., Artesia, NM 88210  
 Phone:(575) 748-1283 Fax:(575) 748-9720

**District III**  
 1000 Rio Brazos Rd., Aztec, NM 87410  
 Phone:(505) 334-6178 Fax:(505) 334-6170

**District IV**  
 1220 S. St Francis Dr., Santa Fe, NM 87505  
 Phone:(505) 476-3470 Fax:(505) 476-3462

**State of New Mexico**  
**Energy, Minerals and Natural Resources**  
**Oil Conservation Division**  
**1220 S. St Francis Dr.**  
**Santa Fe, NM 87505**

CONDITIONS

Action 196723

**CONDITIONS**

Operator: SPECIAL ENERGY CORP P.O. Drawer 369 Stillwater, OK 74076	OGRID: 138008
	Action Number: 196723
	Action Type: [C-103] NOI Temporary Abandonment (C-103I)

**CONDITIONS**

Created By	Condition	Condition Date
kfortner	Run TA status MIT/BHT test Note changes to procedure	3/20/2023