

Well Name	Well Number	US Well Number	Lease Number	Case Number	Operator
PAPA FRITAS 27-	333H	3001546578	NMNM105557	NMNM141995	DEVON
PAPA FRITAS 27-	332H	3001546579	NMNM105557	NMNM141995	DEVON
PAPA FRITAS 27-	331H	3001546580	NMNM105557	NMNM141995	DEVON

Notice of Intent

Sundry ID: 2721554

Type of Submission: Notice of Intent

Date Sundry Submitted: 03/20/2023

Date proposed operation will begin: 03/20/2023

Type of Action: APD Change

Time Sundry Submitted: 09:04

Procedure Description: Devon Energy Production Company, LP requests to update the pool code for the subject wells to dual pool codes of Laguna Salado; Bone Spring South (96857) and Laguna Salado; Bone Spring (96721) as well as an update to spacing. Please see the attached C-102s.

NOI Attachments

Procedure Description

- PAPAS_FRITAS_27_22_FED_COM_333H_WL_AB_3_17_2023_20230320090239.pdf
- PAPAS_FRITAS_27_22_FED_COM_332H_WL_AB_3_17_2023_20230320090140.pdf
- PAPAS_FRITAS_27_22_FED_COM_331H_WL_AB_3_17_2023_20230320090120.pdf
- OCD_2_pool_codes_20230317124826.pdf

Operator

I certify that the foregoing is true and correct. Title 18 U.S.C. Section 1001 and Title 43 U.S.C. Section 1212, make it a crime for any person knowingly and willfully to make to any department or agency of the United States any false, fictitious or fraudulent statements or representations as to any matter within its jurisdiction. Electronic submission of Sundry Notices through this system satisfies regulations requiring a

Operator Electronic Signature: SHAYDA OMOUMI

Signed on: MAR 20, 2023 09:03 AM

Name: DEVON ENERGY PRODUCTION COMPANY LP

Title: Regulatory Compliance Associate 3

Street Address: 333 W SHERIDAN AVE

City: OKLAHOMA CITY **State:** OK

Phone: (405) 235-3611

Email address: SHAYDA.OMOUMI@DVN.COM

Field

Representative Name:

Street Address:

City: **State:** **Zip:**

Phone:

Email address:

BLM Point of Contact

BLM POC Name: LONG VO

BLM POC Title: Petroleum Engineer

BLM POC Phone: 5752345972

BLM POC Email Address: LVO@BLM.GOV

Disposition: Accepted

Disposition Date: 03/21/2023

Signature: Long Vo

District I
1625 N. French Dr., Hobbs, NM 88240
Phone: (575) 393-6161 Fax: (575) 393-0720

District II
811 S. First St., Artesia, NM 88210
Phone: (575) 748-1283 Fax: (575) 748-9720

District III
1000 Rio Brazos Road, Aztec, NM 87410
Phone: (505) 334-6178 Fax: (505) 334-6170

District IV
1220 S. St. Francis Dr., Santa Fe, NM 87505
Phone: (505) 476-3460 Fax: (505) 476-3462

State of New Mexico
Energy, Minerals & Natural Resources Department
OIL CONSERVATION DIVISION
1220 South St. Francis Dr.
Santa Fe, NM 87505

Form C-102
Revised August 1, 2011

Submit one copy to
appropriate District Office

☒ AMENDED REPORT

WELL LOCATION AND ACREAGE DEDICATION PLAT

¹ API Number 30-015-46580	² Pool Code 96721	³ Pool Name LAGUNA SALADO; BONE SPRING
⁴ Property Code 326778	⁵ Property Name PAPAS FRITAS 27-22 FED COM	⁶ Well Number 331H
⁷ OGRID No. 6137	⁸ Operator Name DEVON ENERGY PRODUCTION COMPANY, L.P.	⁹ Elevation 3021.6'

¹⁰Surface Location

UL or lot no.	Section	Township	Range	Lot Idn	Feet from the	North/South line	Feet from the	East/West line	County
D	34	23-S	29-E		102	NORTH	938	WEST	EDDY

¹¹Bottom Hole Location If Different From Surface

UL or lot no.	Section	Township	Range	Lot Idn	Feet from the	North/South line	Feet from the	East/West line	County
D	22	23-S	29-E		99	NORTH	366	WEST	EDDY

¹² Dedicated Acres 640	¹³ Joint or Infill 1 of 2 pool codes	¹⁴ Consolidation Code per NMOCD	¹⁵ Order No. R-21359
--------------------------------------	--	---	------------------------------------

No allowable will be assigned to this completion until all interests have been consolidated or a non-standard unit has been approved by the division.

16

**PAPAS FRITAS
27-22 FED COM 331H**
ELEV: 3021.6'
LAT: 32.268311°
LON: 103.978152°
N: 461526.28
E: 651117.95

KICK OFF POINT
LAT: 32.268692°
LON: 103.980020°
N: 461662.90
E: 650540.20

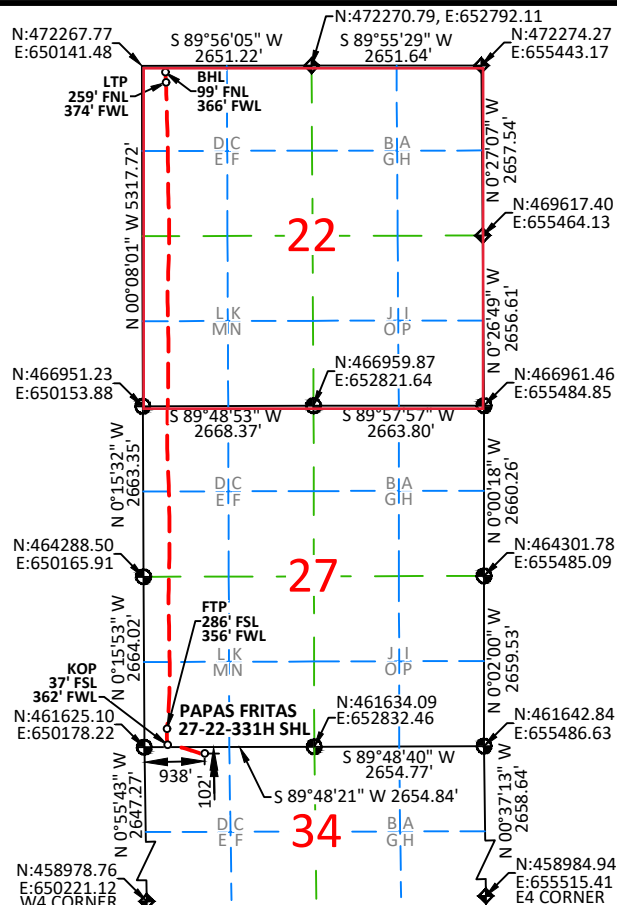
FIRST TAKE POINT
LAT: 32.269378°
LON: 103.980042°
N: 461912.60
E: 650532.61

LAST TAKE POINT
LAT: 32.297133°
LON: 103.979988°
N: 472009.52
E: 650515.85

BOTTOM HOLE LOCATION
LAT: 32.297572°
LON: 103.980013°
N: 472169.28
E: 650507.73

3" USGLO BRASS CAP
ON 2.5" IRON PIPE

2" USGLO BRASS CAP
ON 2" IRON PIPE



NOTES:

- BEARINGS SHOWN ARE GRID BASED ON THE NEW MEXICO STATE PLANE EAST ZONE COORDINATE SYSTEM (3001), NAD 83 (2011), BASED FROM GPS OBSERVATIONS, OCCUPYING A WHS CONTROL POINT (5/8" REBAR), LOCATED AT NORTH: 456034.443, EAST: 653560.641, ELEVATION: 3101.373, DETERMINED BY AN OPUS SOLUTION ON NOVEMBER 9TH, 2018. ELEVATIONS ARE OF NAVD 88 COMPUTED USING GEOID 12B.
- DISTANCES DEPICTED HEREON ARE REPORTED AS GROUND DISTANCE IN US SURVEY FEET USING A COMBINED SCALE FACTOR OF 1.000220979
- DRILL PATH INFORMATION HAS BEEN PROVIDED TO WHS BY THE CLIENT.

¹⁷OPERATOR CERTIFICATION

I hereby certify that the information contained herein is true and complete to the best of my knowledge and belief, and that this organization either owns a working interest or unleased mineral interest in the land including the proposed bottom hole location or has a right to drill this well at this location pursuant to a contract with an owner of such a mineral or working interest, or to a voluntary pooling agreement or a compulsory pooling order heretofore entered by the division.


Signature: *Shayda Omoumi* Date: 3/17/2023

Printed Name: Shayda Omoumi
E-mail Address: shayda.omoumi@dvn.com

¹⁸SURVEYOR CERTIFICATION

I hereby certify that the well location shown on this plat was plotted from field notes of actual surveys made by me or under my supervision, and that the same is true and correct to the best of my belief.

Date of Survey: 10/06/2020
Signature and Seal of Professional Surveyor:



Certificate No. 23261 Albert Dehoyos
Drawn by: JEB Checked by: ARD Date: 10/07/2020

District I
1625 N. French Dr., Hobbs, NM 88240
Phone: (505) 393-6161 Fax: (575) 393-0720

District II
811 S. First St., Artesia, NM 88210
Phone: (575) 748-1283 Fax: (575) 748-9720

District III
1000 Rio Brazos Road, Aztec, NM 87410
Phone: (505) 334-6178 Fax: (505) 334-6170

District IV
1220 S. St. Francis Dr., Santa Fe, NM 87505
Phone: (505) 476-3460 Fax: (505) 476-3462

State of New Mexico
Energy, Minerals & Natural Resources Department
OIL CONSERVATION DIVISION
1220 South St. Francis Dr.
Santa Fe, NM 87505

Form C-102
Revised August 1, 2011

Submit one copy to
appropriate District Office

☒ AMENDED REPORT

WELL LOCATION AND ACREAGE DEDICATION PLAT

¹ API Number 30-015-46580		² Pool Code 96857	³ Pool Name LAGUNA SALADO; BONE SPRING, SOUTH
⁴ Property Code 326778	⁵ Property Name PAPAS FRITAS 27-22 FED COM		⁶ Well Number 331H
⁷ OGRID No. 6137	⁸ Operator Name DEVON ENERGY PRODUCTION COMPANY, L.P.		⁹ Elevation 3021.6'

¹⁰ Surface Location

UL or lot no.	Section	Township	Range	Lot Idn	Feet from the	North/South line	Feet from the	East/West line	County
D	34	23-S	29-E		102	NORTH	938	WEST	EDDY

11 Bottom Hole Location If Different From Surface

UL or lot no. D	Section 22	Township 23-S	Range 29-E	Lot Idn	Feet from the 99	North/South line NORTH	Feet from the 366	East/West line WEST	County EDDY
--------------------	---------------	------------------	---------------	---------	---------------------	---------------------------	----------------------	------------------------	----------------

¹² Dedicated Acres	¹³ Joint or Infill	¹⁴ Consolidation Code	¹⁵ Order No.
640	1 of 2 pool	codes per NMOCD	R-21359

No allowable will be assigned to this completion until all interests have been consolidated or a non-standard unit has been approved by the division.

16

PAPAS FRITAS
27-22 FED COM 331H
ELEV: 3021.6'
LAT: 32.268311°
LON: 103.978152°
N: 461526.28
E: 651117.95

KICK OFF POINT
LAT: 32.268692°
LON: 103.980020°
N: 461662.90
E: 650540.20

FIRST TAKE POINT
LAT: 32.269378°
LON: 103.980042°
N: 461912.60
E: 650532.61

LAST TAKE POINT
LAT: 32.297133°
LON: 103.979988°
N: 472009.52
E: 650515.85

BOTTOM HOLE LOCATION
LAT: 32.297572°
LON: 103.980013°
N: 472169.28
E: 650507.73

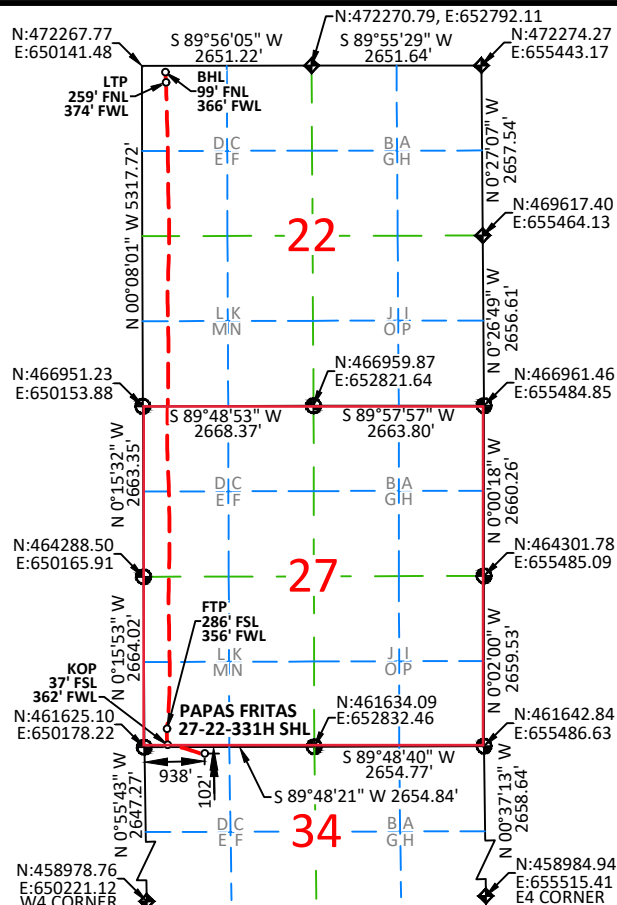
- 3" USGLO BRASS CAP
ON 2.5" IRON PIPE
- 2" USGLO BRASS CAP
ON 2" IRON PIPE

TFS.

1. BEARINGS SHOWN ARE GRID BASED ON THE NEW MEXICO STATE PLANE EAST ZONE COORDINATE SYSTEM (3001), NAD 83 (2011), BASED FROM GPS OBSERVATIONS, OCCUPYING A WHS CONTROL POINT (5/8" REBAR), LOCATED AT NORTH: 456034.443, EAST: 653560.641, ELEVATION: 3101.373, DETERMINED BY AN OPUS SOLUTION ON NOVEMBER 9TH, 2018. ELEVATIONS ARE OF NAVD 88 COMPUTED USING GEOID 12B.

2. DISTANCES DEPICTED HEREON ARE REPORTED AS GROUND DISTANCE IN US SURVEY FEET USING A COMBINED SCALE FACTOR OF 1.000220979

3. DRILL PATH INFORMATION HAS BEEN PROVIDED TO WHS BY THE CLIENT.



17 OPERATOR CERTIFICATION

I hereby certify that the information contained herein is true and complete to the best of my knowledge and belief, and that this organization either owns a working interest or unleased mineral interest in the land including the proposed bottom hole location or has a right to drill this well at this location pursuant to a contract with an owner of such a mineral or working interest, or to a voluntary pooling agreement or a compulsory pooling order heretofore entered by the division.

Signature Shayda Omount Date 3/17/2023

Shayda Omoumi
Printed Name

shayda.omoumi@dvn.com
E-mail Address


18 SURVEYOR CERTIFICATION

I hereby certify that the well location shown on this plat was plotted from field notes of actual surveys made by me or under my supervision, and that the same is true and correct to the best of my belief.

10/06/2020

Date of Survey

Signature and Seal of Professional Surveyor:



Certificate No. 23261		Albert Dehoyos
Drawn by: JEB	Checked by: ARD	Date: 10/07/2020

Intent ☐ As Drilled ☒

API # 30-015-46580		
Operator Name: DEVON ENERGY PRODUCTION COMPANY, L.P.	Property Name: PAPAS FRITAS 27-22 FED COM	Well Number 331H

Kick Off Point (KOP)

UL M	Section 27	Township 23-S	Range 29-E	Lot	Feet 37	From N/S SOUTH	Feet 362	From E/W WEST	County EDDY
Latitude 32.268692°					Longitude 103.980020°			NAD 83	

First Take Point (FTP)

UL M	Section 27	Township 23-S	Range 29-E	Lot	Feet 286	From N/S SOUTH	Feet 356	From E/W WEST	County EDDY
Latitude 32.269378°					Longitude 103.980042°			NAD 83	

Last Take Point (LTP)

UL D	Section 22	Township 23-S	Range 29-E	Lot	Feet 259	From N/S NORTH	Feet 374	From E/W WEST	County EDDY
Latitude 32.297133°					Longitude 103.979988°			NAD 83	

Is this well the defining well for the Horizontal Spacing Unit? ☒Is this well an infill well? ☐

If infill is yes provide API if available, Operator name and well number for Defining well for Horizontal Spacing Unit.

API #		
Operator Name:	Property Name:	Well Number

KZ 06/29/2018

District I
1625 N. French Dr., Hobbs, NM 88240
Phone:(575) 393-6161 Fax:(575) 393-0720
District II
811 S. First St., Artesia, NM 88210
Phone:(575) 748-1283 Fax:(575) 748-9720
District III
1000 Rio Brazos Rd., Aztec, NM 87410
Phone:(505) 334-6178 Fax:(505) 334-6170
District IV
1220 S. St Francis Dr., Santa Fe, NM 87505
Phone:(505) 476-3470 Fax:(505) 476-3462

State of New Mexico
Energy, Minerals and Natural Resources
Oil Conservation Division
1220 S. St Francis Dr.
Santa Fe, NM 87505

CONDITIONS

Action 199235

CONDITIONS

Operator: DEVON ENERGY PRODUCTION COMPANY, LP 333 West Sheridan Ave. Oklahoma City, OK 73102	OGRID: 6137
	Action Number: 199235
	Action Type: [C-103] NOI Change of Plans (C-103A)

CONDITIONS

Created By	Condition	Condition Date
kpickford	• NSP Will require administrative order for non-standard spacing unit	3/21/2023
kpickford	Adhere to previous NMOCD Conditions of Approval	3/21/2023