

Office
 District I – (575) 393-6161
 1625 N. French Dr., Hobbs, NM 88240
 District II – (575) 748-1283
 811 S. First St., Artesia, NM 88210
 District III – (505) 334-6178
 1000 Rio Brazos Rd., Aztec, NM 87410
 District IV – (505) 476-3460
 1220 S. St. Francis Dr., Santa Fe, NM
 87505

State of New Mexico
 Energy, Minerals and Natural Resources

Form C-103
 Revised July 18, 2013

OIL CONSERVATION DIVISION
 1220 South St. Francis Dr.
 Santa Fe, NM 87505

WELL API NO. 30 025 28059
5. Indicate Type of Lease STATE <input checked="" type="checkbox"/> FEE <input type="checkbox"/>
6. State Oil & Gas Lease No. B-2317
7. Lease Name or Unit Agreement Name State 35 Unit
8. Well Number 17
9. OGRID Number 220397
10. Pool name or Wildcat Vacuum – Greyburg/San Andres

SUNDRY NOTICES AND REPORTS ON WELLS
 (DO NOT USE THIS FORM FOR PROPOSALS TO DRILL OR TO DEEPEN OR PLUG BACK TO A
 DIFFERENT RESERVOIR. USE "APPLICATION FOR PERMIT" (FORM C-101) FOR SUCH
 PROPOSALS.)

1. Type of Well: Oil Well ☐ Gas Well ☐ Other ☒

2. Name of Operator
 McGowan Working Partners, Inc.

3. Address of Operator
 P O Box 55809, Jackson MS 39296-5809

4. Well Location

Unit Letter J : 2360 feet from the South line and 1330 feet from the East line
 Section 35 Township 17S Range 34E NMPM County Lea

11. Elevation (Show whether DR, RKB, RT, GR, etc.)

12. Check Appropriate Box to Indicate Nature of Notice, Report or Other Data

NOTICE OF INTENTION TO:

PERFORM REMEDIAL WORK ☐ PLUG AND ABANDON ☐
 TEMPORARILY ABANDON ☐ CHANGE PLANS ☐
 PULL OR ALTER CASING ☐ MULTIPLE COMPL ☐
 DOWNHOLE COMMINGLE ☐
 CLOSED-LOOP SYSTEM ☐
 OTHER: ☐

SUBSEQUENT REPORT OF:

REMEDIAL WORK ☒ ALTERING CASING ☐
 COMMENCE DRILLING OPNS. ☐ P AND A ☐
 CASING/CEMENT JOB ☐
 OTHER: ☐

13. Describe proposed or completed operations. (Clearly state all pertinent details, and give pertinent dates, including estimated date of starting any proposed work). SEE RULE 19.15.7.14 NMAC. For Multiple Completions: Attach wellbore diagram of proposed completion or recompletion.

1. Rig up select well service. Pull tubing and packer to inspect.
2. Found 3 joints bad tubing and replace with new.
3. Ran lockset packer and tubing in hole with packer and EOT at 4347' – test to 500psi
4. Performed state witness MIT to 360 psi for 30 minutes. Passed ok.
5. Returned well to service.

Spud Date:

Rig Release Date:

I hereby certify that the information above is true and complete to the best of my knowledge and belief.

SIGNATURE [Signature] TITLE Regulatory Officer DATE 06/09/2022

Type or print name Glenn Hepner E-mail address: glenn@mcgowanwp.com PHONE: 601-982-3444

For State Use Only

APPROVED BY: Kerry Fortner TITLE Compliance Officer A DATE 3/28/23
 Conditions of Approval

Submit 1 Copy To Appropriate District Office
 District I – (575) 393-6161
 1625 N. French Dr., Hobbs, NM 88240
 District II – (575) 748-1283
 811 S. First St., Artesia, NM 88210
 District III – (505) 334-6178
 1000 Rio Brazos Rd., Aztec, NM 87410
 District IV – (505) 476-3460
 1220 S. St. Francis Dr., Santa Fe, NM 87505

State of New Mexico
 Energy, Minerals and Natural Resources

Revised July 18, 2013

OIL CONSERVATION DIVISION
 1220 South St. Francis Dr.
 Santa Fe, NM 87505

SUNDRY NOTICES AND REPORTS ON WELLS (DO NOT USE THIS FORM FOR PROPOSALS TO DRILL OR TO DEEPEN OR PLUG BACK TO A DIFFERENT RESERVOIR. USE "APPLICATION FOR PERMIT" (FORM C-101) FOR SUCH PROPOSALS.)		WELL API NO. 30 025 28059
1. Type of Well: Oil Well <input type="checkbox"/> Gas Well <input type="checkbox"/> Other <input checked="" type="checkbox"/>		5. Indicate Type of Lease STATE <input checked="" type="checkbox"/> FEE <input type="checkbox"/>
2. Name of Operator McGowan Working Partners, Inc.		6. State Oil & Gas Lease No. B-2317
3. Address of Operator P O Box 55809, Jackson MS 39296-5809		7. Lease Name or Unit Agreement Name State 35 Unit
4. Well Location Unit Letter <u>J</u> : <u>2360</u> feet from the <u>South</u> line and <u>1330</u> feet from the <u>East</u> line Section <u>35</u> Township <u>17S</u> Range <u>34E</u> NMPM County <u>Lea</u>		8. Well Number 17
11. Elevation (Show whether DR, RKB, RT, GR, etc.)		9. OGRID Number 220397
10. Pool name or Wildcat Vacuum – Greyburg/San Andres		

12. Check Appropriate Box to Indicate Nature of Notice, Report or Other Data

NOTICE OF INTENTION TO:		SUBSEQUENT REPORT OF:	
PERFORM REMEDIAL WORK	PLUG AND ABANDON <input type="checkbox"/>	REMEDIAL WORK <input checked="" type="checkbox"/>	ALTERING CASING <input type="checkbox"/>
TEMPORARILY ABANDON <input type="checkbox"/>	CHANGE PLANS <input type="checkbox"/>	COMMENCE DRILLING OPNS. <input type="checkbox"/>	P AND A <input type="checkbox"/>
PULL OR ALTER CASING <input type="checkbox"/>	MULTIPLE COMPL <input type="checkbox"/>	CASING/CEMENT JOB <input type="checkbox"/>	
DOWNHOLE COMMINGLE <input type="checkbox"/>			
CLOSED-LOOP SYSTEM <input type="checkbox"/>			
OTHER: <input type="checkbox"/>		OTHER: <input type="checkbox"/>	

13. Describe proposed or completed operations. (Clearly state all pertinent details, and give pertinent dates, including estimated date of starting any proposed work). SEE RULE 19.15.7.14 NMAC. For Multiple Completions: Attach wellbore diagram of proposed completion or recompletion.

1. Rig up select well service. Pull tubing and packer to inspect.
2. Found 3 joints bad tubing and replace with new.
3. Ran lockset packer and tubing in hole with packer and EOT at 4347' – test to 500psi
4. Performed state witness MIT to 360 psi for 30 minutes. Passed ok.
5. Returned well to service.

Spud Date:

Rig Release Date:

I hereby certify that the information above is true and complete to the best of my knowledge and belief.

SIGNATURE  TITLE Regulatory Officer DATE 06/09/2022

Type or print name Glenn Hepner E-mail address: glenn@mcgowanwp.com PHONE: 601-982-3444

For State Use Only

APPROVED BY: _____ TITLE _____ DATE _____

Conditions of Approval (if any):

District 1
1625 N French Dr., Hobbs, NM 88240
Phone: (575) 393-6161 Fax: (575) 393-0729

State of New Mexico
Energy, Minerals and Natural Resources Department
Oil Conservation Division Hobbs District Office

BRADENHEAD TEST REPORT

Operator Name McGOWAN		API Number 30-025-28059	
Property Name STATE 35		Well No. #17	

1. Surface Location

UL - Lot J	Section 35	Township 17S	Range 34E	Feet from 2630	N/S Line S	Feet From 1330	E/W Line E	County LEA
----------------------	----------------------	------------------------	---------------------	--------------------------	----------------------	--------------------------	----------------------	----------------------

Well Status




TA'D WELL YES	NO	SHUT-IN YES	NO	INJECTOR INJ	SWD	OIL	PRODUCER GAS	DATE 4-13-22
------------------	-----------	----------------	-----------	------------------------	-----	-----	-----------------	------------------------

OBSERVED DATA

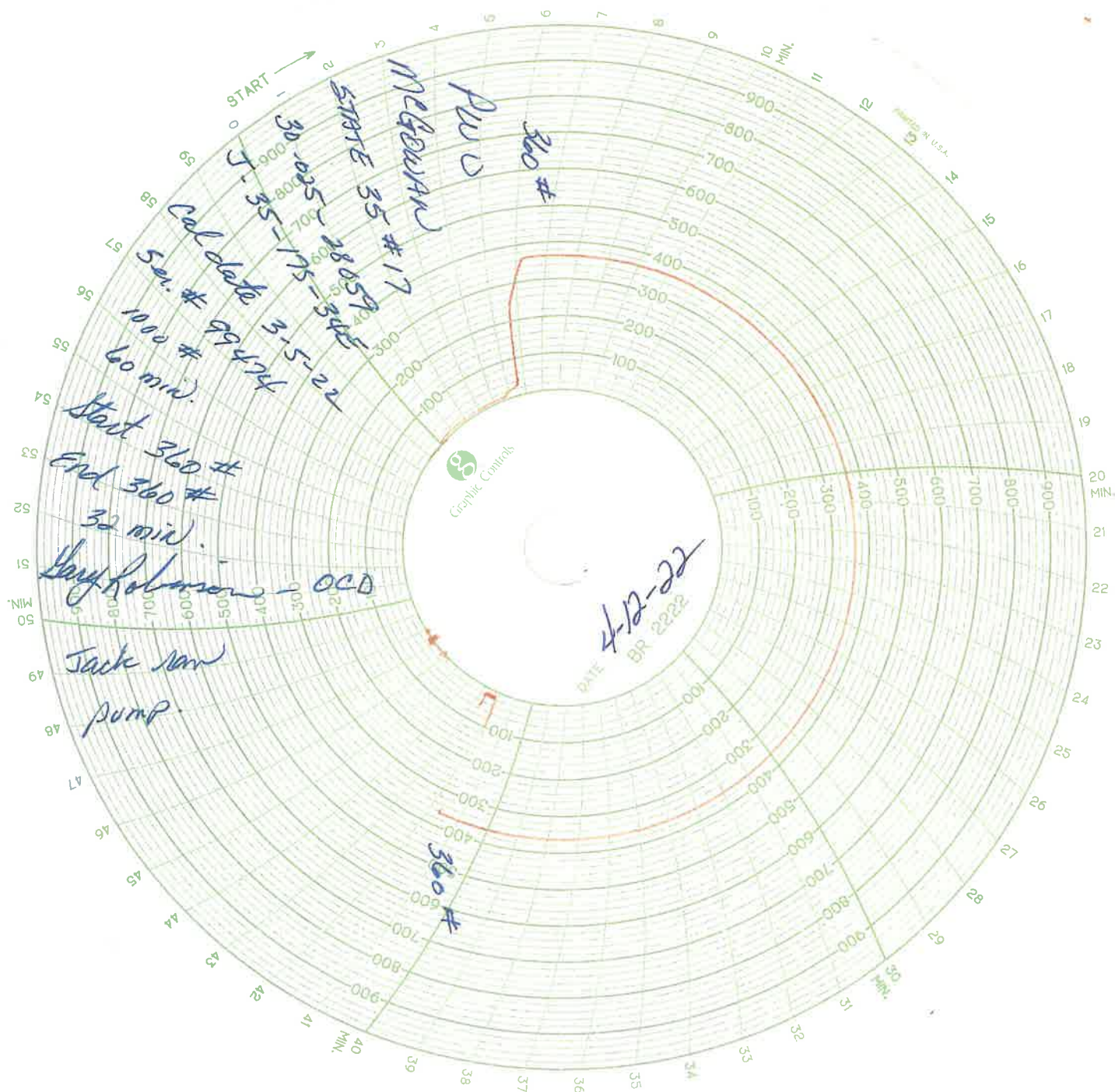
	(A)Surface	(B)Interm(1)	(C)Interm(2)	(D)Prod Csg	(E)Tubing
Pressure	0			0	500
Flow Characteristics					
Puff	Y / N	Y / N	Y / N	Y / N	CO2
Steady Flow	Y / N	Y / N	Y / N	Y / N	WTR
Surges	Y / N	Y / N	Y / N	Y / N	GAS
Down to nothing	Y / N	Y / N	Y / N	Y / N	Type of Fluid
Gas or Oil	Y / N	Y / N	Y / N	Y / N	Defered for
Water	Y / N	Y / N	Y / N	Y / N	Waterflood if
					applies

Remarks - Please state for each string (A,B,C,D,E) pertinent information regarding bleed down or continuous build up if applies.

PWO MT/BHT

Signature: 		OIL CONSERVATION DIVISION	
Printed name: GLENN HERNER		Entered into RBDMS	
Title: REGULATORY MANAGER		Re-test 	
E-mail Address: GLENN@McGOWANWP.COM			
Date: 4/13/22	Phone: 606-982-3444		
Witness: 			

INSTRUCTIONS ON BACK OF THIS FORM



Well Bore Diagram

Well #

17

Lease
State
35

Field

Vacuum

Depth

360'

2-23-83
Spud

- Elev 4010'

K.B. 12'

Leak squeezed in surface casing 10-20 feet down

8 5/8" 24# casing @ 360' w/400 sacks circulated

CURRENT COMPLETION JAN 4-12-2022

138 JTS PLASTIC COATED TUBING
 10' sub 8' sub 2-2' subs 2 7/8" ON
 A LOCKSET PACKER WITH ON/OFF TOOL
 PACKER SET AT 4347' WITH 12,000#
 COMPRESSION

PACKER 4347'

Perfs

4399-4431 4477-88

4552-4581

4615-33 4639-4704

4800' - 4PBD 4761'

5 1/2" 15.5# casing @ 4800' w/1200 sacks circulated

District I
1625 N. French Dr., Hobbs, NM 88240
Phone:(575) 393-6161 Fax:(575) 393-0720
District II
811 S. First St., Artesia, NM 88210
Phone:(575) 748-1283 Fax:(575) 748-9720
District III
1000 Rio Brazos Rd., Aztec, NM 87410
Phone:(505) 334-6178 Fax:(505) 334-6170
District IV
1220 S. St Francis Dr., Santa Fe, NM 87505
Phone:(505) 476-3470 Fax:(505) 476-3462

State of New Mexico
Energy, Minerals and Natural Resources
Oil Conservation Division
1220 S. St Francis Dr.
Santa Fe, NM 87505

CONDITIONS

Action 116932

CONDITIONS

Operator: MCGOWAN WORKING PARTNERS, INC P.O. Box 55809 Jackson, MS 39296	OGRID: 220397
	Action Number: 116932
	Action Type: [C-103] Sub. Workover (C-103R)

CONDITIONS

Created By	Condition	Condition Date
kfortner	None	3/28/2023