

Office
District I - (575) 393-6161
1625 N. French Dr., Hobbs, NM 88240
District II - (575) 748-1283
811 S. First St., Artesia, NM 88210
District III - (505) 334-6178
1000 Rio Brazos Rd., Aztec, NM 87410
District IV - (505) 476-3460
1220 S. St. Francis Dr., Santa Fe, NM 87505

State of New Mexico
Energy, Minerals and Natural Resources

Form C-103
Revised July 18, 2013

OIL CONSERVATION DIVISION
1220 South St. Francis Dr.
Santa Fe, NM 87505

WELL API NO. 30-025-30971
5. Indicate Type of Lease STATE [X] FEE []
6. State Oil & Gas Lease No.
7. Lease Name or Unit Agreement Name VACUUM GLORIETA WEST UNIT
8. Well Number 059
9. OGRID Number 330132
10. Pool name or Wildcat VACUUM; GLORIETA
11. Elevation (Show whether DR, RKB, RT, GR, etc.) 4003 GL

SUNDRY NOTICES AND REPORTS ON WELLS
(DO NOT USE THIS FORM FOR PROPOSALS TO DRILL OR TO DEEPEN OR PLUG BACK TO A DIFFERENT RESERVOIR. USE "APPLICATION FOR PERMIT" (FORM C-101) FOR SUCH PROPOSALS.)
1. Type of Well: Oil Well [X] Gas Well [] Other []
2. Name of Operator MORNINGSTAR OPERATING LLC
3. Address of Operator 400 W 7TH ST, FORT WORTH, TX 76102
4. Well Location Unit Letter C : 990 feet from the N line and 1880 feet from the W line
Section 36 Township 17S Range 34E NMPM County LEA

12. Check Appropriate Box to Indicate Nature of Notice, Report or Other Data

NOTICE OF INTENTION TO:
PERFORM REMEDIAL WORK [] PLUG AND ABANDON []
TEMPORARILY ABANDON [] CHANGE PLANS [X]
PULL OR ALTER CASING [] MULTIPLE COMPL []
DOWNHOLE COMMINGLE []
CLOSED-LOOP SYSTEM []
OTHER: CHANGE TA PLANS []
SUBSEQUENT REPORT OF:
REMEDIAL WORK [] ALTERING CASING []
COMMENCE DRILLING OPNS. [] P AND A []
CASING/CEMENT JOB []
OTHER: []

13. Describe proposed or completed operations. (Clearly state all pertinent details, and give pertinent dates, including estimated date of starting any proposed work). SEE RULE 19.15.7.14 NMAC. For Multiple Completions: Attach wellbore diagram of proposed completion or recompletion.

MorningStar requests approval for a revised TA procedure:

- 1) MIRU WL Unit.
2) Set 7" CIBP @ 5050'.
3) Perforate 4 SPF @ 5040'-5042' (8 holes)
4) RIH with 5 1/2" 15.5# packer on 2 3/8" WS. Set pkr @ 4700'. EIR and report to office.
5) Mix and pump 50 sx Class C neat cement (14.8#/sk, 1.33 CF/sk, 6.34 gps, slurry vol =11.83 bbls). Displace 25sx cmt through perfs @ 5040' - 5042'. Displace TOC to 4813' using 20.9 bbls water. WOC.
6) Release pkr. Pressure test plug and casing to 550 psi. Circulate hole w/pkr fluid. POOH.
7) Notify OCD of intent to run MIT and proceed as directed.
8) RDMO.

Condition of Approval: notify
OCD Hobbs office 24 hours
prior of running MIT Test & Chart

Spud Date:

[Empty box for Spud Date]

Rig Release Date:

[Empty box for Rig Release Date]

I hereby certify that the information above is true and complete to the best of my knowledge and belief.

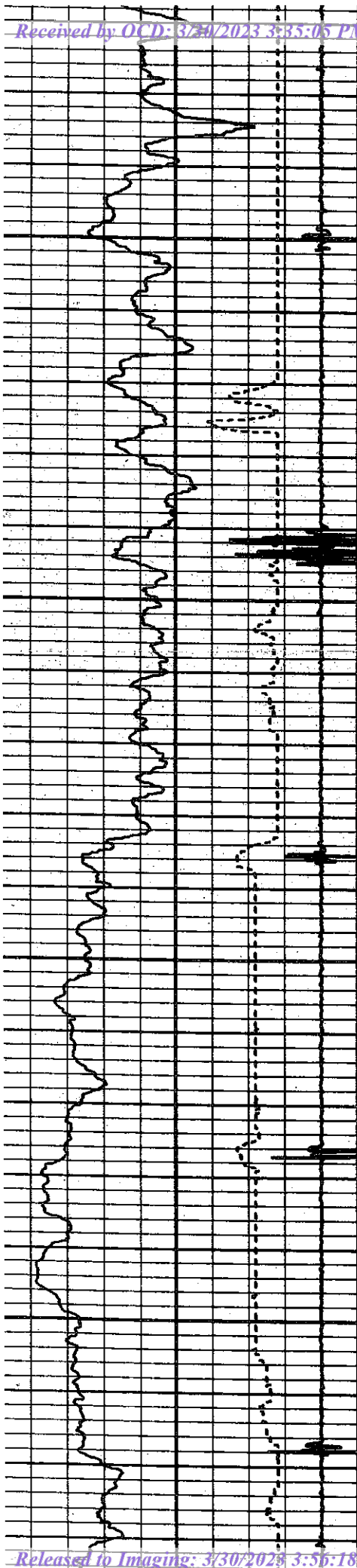
SIGNATURE Connie Blaylock TITLE Regulatory Analyst DATE 03/30/2023

Type or print name Connie Blaylock E-mail address: cblaylock@txoenergy.com PHONE: 817-334-7882

For State Use Only


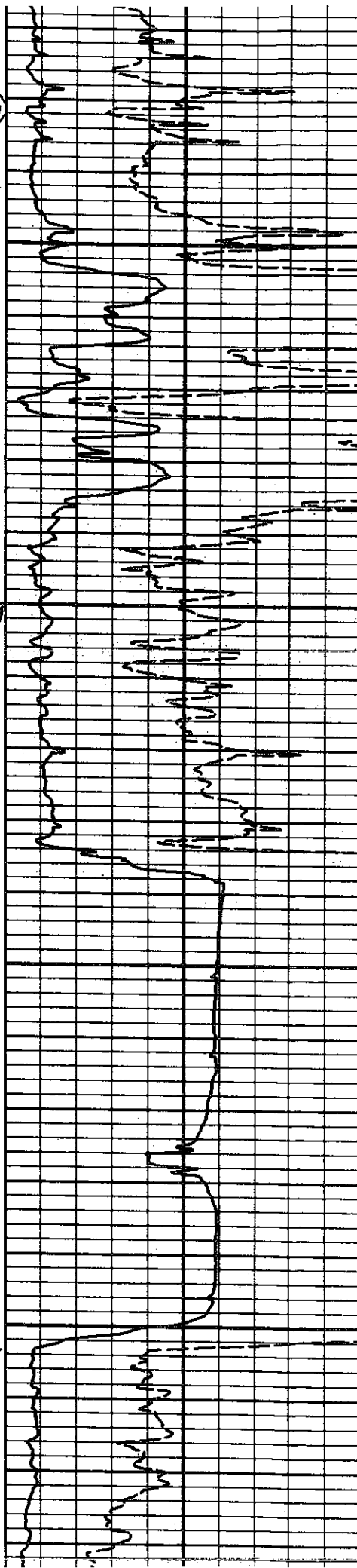
APPROVED BY: Kerry Fortner TITLE Compliance Officer A DATE 3/30/23
Conditions of Approval:

M50
VGWU 59
CBL
(30-025-3097)



5000
 DV Tool
 @
 5000'
 Good
 ↑
 bond

5100
 ↓
 Good
 bond



District I
 1625 N. French Dr., Hobbs, NM 88240
 Phone:(575) 393-6161 Fax:(575) 393-0720

District II
 811 S. First St., Artesia, NM 88210
 Phone:(575) 748-1283 Fax:(575) 748-9720

District III
 1000 Rio Brazos Rd., Aztec, NM 87410
 Phone:(505) 334-6178 Fax:(505) 334-6170

District IV
 1220 S. St Francis Dr., Santa Fe, NM 87505
 Phone:(505) 476-3470 Fax:(505) 476-3462

State of New Mexico
Energy, Minerals and Natural Resources
Oil Conservation Division
1220 S. St Francis Dr.
Santa Fe, NM 87505

CONDITIONS

Action 202466

CONDITIONS

Operator: MorningStar Operating LLC 400 W 7th St Fort Worth, TX 76102	OGRID: 330132
	Action Number: 202466
	Action Type: [C-103] NOI Temporary Abandonment (C-103I)

CONDITIONS

Created By	Condition	Condition Date
kfortner	Run TA status MIT/BHT test	3/30/2023