

Well Name: TOMAHAWK WC UNIT	Well Location: T24S / R28E / SEC 30 / NENE / 32.194564 / -104.1217	County or Parish/State: EDDY / NM
Well Number: 714H	Type of Well: OIL WELL	Allottee or Tribe Name:
Lease Number:	Unit or CA Name:	Unit or CA Number:
US Well Number: 300154750000X1	Well Status: Drilling Well	Operator: COG OPERATING LLC

Notice of Intent

Sundry ID: 2665981

Type of Submission: Notice of Intent	Type of Action: APD Change
Date Sundry Submitted: 04/07/2022	Time Sundry Submitted: 03:06
Date proposed operation will begin: 04/07/2022	

Procedure Description: COG Operating LLC, respectfully requests approval for the following change to the original approved lease. COG Operating LLC, requests approval for a 75' x 100' well pad expansion to install a small satellite. A 3 well satellite consisting of 3 test vessels will be installed adjacent to the Tomahawk WC Unit 714H, 715H and 716H well pad. Production from all three wells will be piped through buried 4" Flex pipe to individual testers that will separate and meter each process phase gas, oil and water. From each test vessel gas will be commingled into a buried 10" steel gas line, oil will be commingled into a buried 6" steel oil line and water will be commingled into a 10" HDPE poly line. Each of these trunk lines will flow production from the well pad to the Tomahawk Fed 20 O CTB where gas will tie in to an existing sales pipeline, oil will be commingled into the existing heater treater and water will be sent to common water tanks.

NOI Attachments

Procedure Description

TOMAHAWK_FED_UNIT__716H_715H_714H_Layout_Expansion_20220407150121.pdf

Well Name: TOMAHAWK WC UNIT	Well Location: T24S / R28E / SEC 30 / NENE / 32.194564 / -104.1217	County or Parish/State: EDDY / NM
Well Number: 714H	Type of Well: OIL WELL	Allottee or Tribe Name:
Lease Number:	Unit or CA Name:	Unit or CA Number:
US Well Number: 300154750000X1	Well Status: Drilling Well	Operator: COG OPERATING LLC

Conditions of Approval

Authorized

COA_TomahawkWCUnit_714H_Sundry_20220808153221.pdf

Operator

I certify that the foregoing is true and correct. Title 18 U.S.C. Section 1001 and Title 43 U.S.C. Section 1212, make it a crime for any person knowingly and willfully to make to any department or agency of the United States any false, fictitious or fraudulent statements or representations as to any matter within its jurisdiction. Electronic submission of Sundry Notices through this system satisfies regulations requiring a

Operator Electronic Signature: MAYTE REYES	Signed on: APR 07, 2022 03:03 PM
Name: COG OPERATING LLC	
Title: Regulatory Analyst	
Street Address: 925 N ELDRIDGE PARKWAY	
City: HOUSTON	State: TX
Phone: (281) 293-1000	
Email address: MAYTE.X.REYES@CONOCOPHILLIPS.COM	

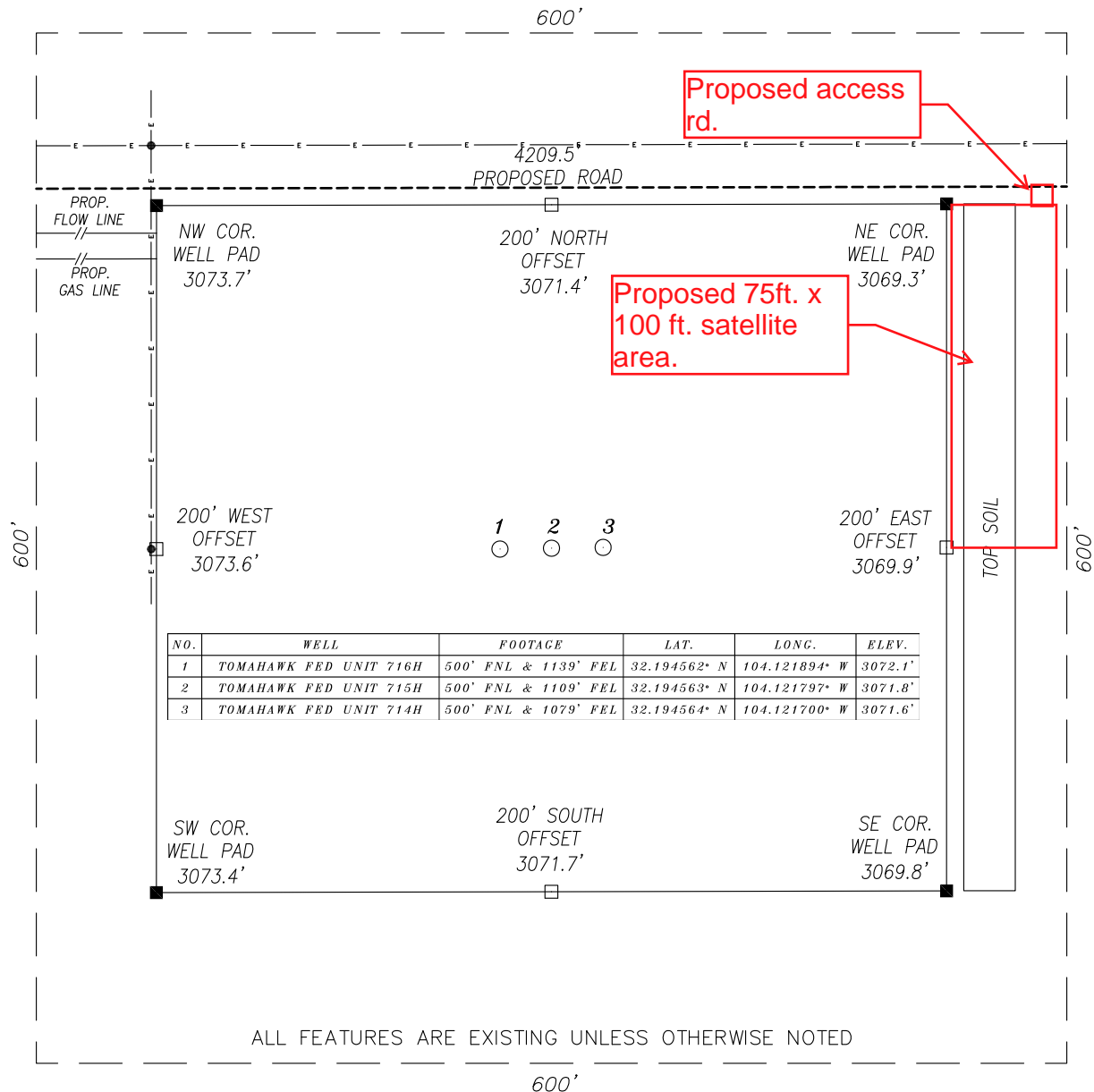
Field

Representative Name: Chris Smith	
Street Address: 600 West Illinois	
City: Midland	State: TX
Phone: (432)894-9246	Zip: 79701
Email address: chris.smith@conocophillips.com	

BLM Point of Contact

BLM POC Name: CHRISTOPHER WALLS	BLM POC Title: Petroleum Engineer
BLM POC Phone: 5752342234	BLM POC Email Address: cwalls@blm.gov
Disposition: Approved	Disposition Date: 08/08/2022
Signature: Cody R. Layton	

SECTION 30, TOWNSHIP 24 SOUTH, RANGE 28 EAST, N.M.P.M.,
EDDY COUNTY NEW MEXICO



DIRECTIONS TO LOCATION

BEGINNING AT THE INTERSECTION OF BLACK RIVER VILLAGE RD (CR. 720) AND ROADRUNNER RD. (CR. 774) GO SOUTH ON ROADRUNNER ROAD FOR APPROX. 2.5 MI. TO THE PROPOSED RD. PROPOSED WELLS LIE APPROX. 4260 FEET EASTSOUTHEAST.

COORDINATES ARE NAD 83 NME AND ELEVATIONS ARE NAVD 88
CERTIFICATION

I, CHAD HARCROW, A NEW MEXICO REGISTERED PROFESSIONAL SURVEYOR CERTIFY THAT I DIRECTED AND AM RESPONSIBLE FOR THIS SURVEY, THAT THIS SURVEY IS TRUE AND CORRECT TO THE BEST OF MY KNOWLEDGE AND BELIEF.



Chad Harcrow
CHAD HARCROW N.M.P.S. NO. 17777

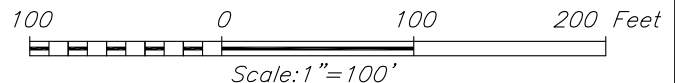
2/20/20
DATE

HARCROW SURVEYING, LLC

2316 W. MAIN ST, ARTESIA, N.M. 88210

PH: (575) 746-2158

c.harcrow@harcrowsurveying.com



COG OPERATING, LLC

SURVEY DATE: FEB. 13, 2020	600S
DRAFTING DATE: FEB. 18, 2020	PAGE: 1 OF 1
APPROVED BY: CH	DRAWN BY: AH
FILE: 20-368P	

600'

10.1' PROPOSED ROAD

4209.5' PROPOSED ROAD

PROP. FLOW LINE

PROP. GAS LINE

NW COR. WELL PAD 3073.7'

200' NORTH OFFSET 3071.4'

NE COR. WELL PAD 3069.3'

75' 100' 75' SATELLITE AREA

200' WEST OFFSET 3073.6'

1 2 3

200' EAST OFFSET 3069.9'

NO.	WELL	FOOTAGE	LAT.	LONG.	ELEV.
1	TOMAHAWK FED UNIT 716H	500' FNL & 1139' FEL	32.194562° N	104.121894° W	3072.1'
2	TOMAHAWK FED UNIT 715H	500' FNL & 1109' FEL	32.194563° N	104.121797° W	3071.8'
3	TOMAHAWK FED UNIT 714H	500' FNL & 1079' FEL	32.194564° N	104.121700° W	3071.6'

SW COR. WELL PAD 3073.4'

200' SOUTH OFFSET 3071.7'

SE COR. WELL PAD 3069.8'

TOP SOIL

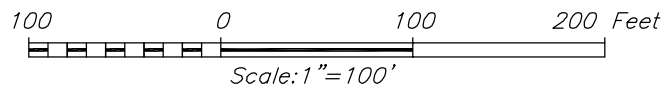
600'

ALL FEATURES ARE EXISTING UNLESS OTHERWISE NOTED

600'

BEGINNING AT THE INTERSECTION OF BLACK RIVER VILLAGE RD (CR. 720) AND ROADRUNNER RD. (CR. 774) GO SOUTH ON ROADRUNNER ROAD FOR APPROX. 2.5 MI. TO THE PROPOSED RD. PROPOSED WELLS LIE APPROX. 4260 FEET EASTSOUTHEAST.

I, CHAD HARCROW, A NEW MEXICO REGISTERED PROFESSIONAL SURVEYOR CERTIFY THAT I DIRECTED AND AM RESPONSIBLE FOR THIS SURVEY, THAT THIS SURVEY IS TRUE AND CORRECT TO THE BEST OF MY KNOWLEDGE AND BELIEF.



Chad Harcrow
CHAD HARCROW N.M.P.S. NO. 17777

4/7/22
DATE

COG OPERATING, LLC		
SURVEY DATE: FEB. 13, 2020		600S
DRAFTING DATE: APRIL 7, 2022		PAGE: 1 OF 1
APPROVED BY: CH	DRAWN BY: AH	FILE: 22-284

Well Name: TOMAHAWK WC UNIT	Well Location: T24S / R28E / SEC 30 / NENE / 32.194564 / -104.1217	County or Parish/State: EDDY / NM
Well Number: 714H	Type of Well: OIL WELL	Allottee or Tribe Name:
Lease Number:	Unit or CA Name:	Unit or CA Number:
US Well Number: 300154750000X1	Well Status: Drilling Well	Operator: COG OPERATING LLC

Notice of Intent

Sundry ID: 2665981

Type of Submission: Notice of Intent	Type of Action: APD Change
Date Sundry Submitted: 04/07/2022	Time Sundry Submitted: 03:06
Date proposed operation will begin: 04/07/2022	

Procedure Description: COG Operating LLC, respectfully requests approval for the following change to the original approved lease. COG Operating LLC, requests approval for a 75' x 100' well pad expansion to install a small satellite. A 3 well satellite consisting of 3 test vessels will be installed adjacent to the Tomahawk WC Unit 714H, 715H and 716H well pad. Production from all three wells will be piped through buried 4" Flex pipe to individual testers that will separate and meter each process phase gas, oil and water. From each test vessel gas will be commingled into a buried 10" steel gas line, oil will be commingled into a buried 6" steel oil line and water will be commingled into a 10" HDPE poly line. Each of these trunk lines will flow production from the well pad to the Tomahawk Fed 20 O CTB where gas will tie in to an existing sales pipeline, oil will be commingled into the existing heater treater and water will be sent to common water tanks.

NOI Attachments

Procedure Description

TOMAHAWK_FED_UNIT__716H_715H_714H_Layout_Expansion_20220407150121.pdf

Received by OCD: 3/29/2023 2:13:57 PM

Page 6 of 7

Well Name: TOMAHAWK WC UNIT	Well Location: T24S / R28E / SEC 30 / NENE / 32.194564 / -104.1217	County or Parish/State: EDDY / NM
Well Number: 714H	Type of Well: OIL WELL	Allottee or Tribe Name:
Lease Number:	Unit or CA Name:	Unit or CA Number:
US Well Number: 300154750000X1	Well Status: Drilling Well	Operator: COG OPERATING LLC

Conditions of Approval

Authorized

COA_TomahawkWCUnit_714H_Sundry_20220808153221.pdf

Operator

I certify that the foregoing is true and correct. Title 18 U.S.C. Section 1001 and Title 43 U.S.C. Section 1212, make it a crime for any person knowingly and willfully to make to any department or agency of the United States any false, fictitious or fraudulent statements or representations as to any matter within its jurisdiction. Electronic submission of Sundry Notices through this system satisfies regulations requiring a

Operator Electronic Signature: MAYTE REYES

Signed on: APR 07, 2022 03:03 PM

Name: COG OPERATING LLC

Title: Regulatory Analyst

Street Address: 925 N ELDRIDGE PARKWAY

City: HOUSTONState: TX

Phone: (281) 293-1000

Email address: MAYTE.X.REYES@CONOCOPHILLIPS.COM

Field

Representative Name: Chris Smith

Street Address: 600 West Illinois

City: MidlandState: TXZip: 79701

Phone: (432)894-9246

Email address: chris.smith@conocophillips.com

BLM Point of Contact

BLM POC Name: CHRISTOPHER WALLS

BLM POC Title: Petroleum Engineer

BLM POC Phone: 5752342234

BLM POC Email Address: cwalls@blm.gov

Disposition: Approved

Disposition Date: 08/08/2022

Signature: Cody R. Layton

District I
1625 N. French Dr., Hobbs, NM 88240
Phone:(575) 393-6161 Fax:(575) 393-0720

District II
811 S. First St., Artesia, NM 88210
Phone:(575) 748-1283 Fax:(575) 748-9720

District III
1000 Rio Brazos Rd., Aztec, NM 87410
Phone:(505) 334-6178 Fax:(505) 334-6170

District IV
1220 S. St Francis Dr., Santa Fe, NM 87505
Phone:(505) 476-3470 Fax:(505) 476-3462

State of New Mexico
Energy, Minerals and Natural Resources
Oil Conservation Division
1220 S. St Francis Dr.
Santa Fe, NM 87505

CONDITIONS

Action 201977

CONDITIONS

Operator: COG OPERATING LLC 600 W Illinois Ave Midland, TX 79701	OGRID: 229137
	Action Number: 201977
	Action Type: [C-103] NOI Change of Plans (C-103A)

CONDITIONS

Created By	Condition	Condition Date
john.harrison	None	4/5/2023