



U.S. Department of the Interior  
Bureau of Land Management

# Application for Permit to Drill

## APD Package Report

Date Printed:

APD ID:	Well Status:
APD Received Date:	Well Name:
Operator:	Well Number:

### APD Package Report Contents

- Form 3160-3
- Operator Certification Report
- Application Report
- Application Attachments
  - Well Plat: 2 file(s)
- Drilling Plan Report
- Drilling Plan Attachments
  - Blowout Prevention Choke Diagram Attachment: 1 file(s)
  - Blowout Prevention BOP Diagram Attachment: 1 file(s)
  - Casing Design Assumptions and Worksheet(s): 6 file(s)
  - Hydrogen sulfide drilling operations plan: 1 file(s)
  - Proposed horizontal/directional/multi-lateral plan submission: 2 file(s)
  - Other Facets: 4 file(s)
  - Other Variances: 3 file(s)
- SUPO Report
- SUPO Attachments
  - Existing Road Map: 1 file(s)
  - New Road Map: 1 file(s)
  - Attach Well map: 1 file(s)
  - Production Facilities map: 2 file(s)
  - Water source and transportation map: 1 file(s)
  - Construction Materials source location attachment: 1 file(s)
  - Well Site Layout Diagram: 2 file(s)
  - Recontouring attachment: 1 file(s)
  - Other SUPO Attachment: 1 file(s)
- PWD Report
- PWD Attachments
  - None

- Bond Report
- Bond Attachments
  - None



Form 3160-3  
(June 2015)FORM APPROVED  
OMB No. 1004-0137  
Expires: January 31, 2018

UNITED STATES  
DEPARTMENT OF THE INTERIOR  
BUREAU OF LAND MANAGEMENT  
**APPLICATION FOR PERMIT TO DRILL OR REENTER**

1a. Type of work: <input type="checkbox"/> DRILL <input type="checkbox"/> REENTER 1b. Type of Well: <input type="checkbox"/> Oil Well <input type="checkbox"/> Gas Well <input type="checkbox"/> Other 1c. Type of Completion: <input type="checkbox"/> Hydraulic Fracturing <input type="checkbox"/> Single Zone <input type="checkbox"/> Multiple Zone			5. Lease Serial No.  6. If Indian, Allottee or Tribe Name  7. If Unit or CA Agreement, Name and No.  8. Lease Name and Well No.  9. API Well No.		
2. Name of Operator <b>Per Chris Walls BLM</b> <b>Permian Resources Operating, LLC</b>			10. Field and Pool, or Exploratory  11. Sec., T. R. M. or Blk. and Survey or Area		
3a. Address		3b. Phone No. (include area code)		12. County or Parish	
4. Location of Well (Report location clearly and in accordance with any State requirements. *) At surface At proposed prod. zone		13. State			
14. Distance in miles and direction from nearest town or post office*		15. Distance from proposed* location to nearest property or lease line, ft. (Also to nearest drig. unit line, if any)			
16. No of acres in lease		17. Spacing Unit dedicated to this well			
18. Distance from proposed location* to nearest well, drilling, completed, applied for, on this lease, ft.		19. Proposed Depth		20. BLM/BIA Bond No. in file	
21. Elevations (Show whether DF, KDB, RT, GL, etc.)		22. Approximate date work will start*		23. Estimated duration	
24. Attachments  The following, completed in accordance with the requirements of Onshore Oil and Gas Order No. 1, and the Hydraulic Fracturing rule per 43 CFR 3162.3-3 (as applicable)					
1. Well plat certified by a registered surveyor. 2. A Drilling Plan. 3. A Surface Use Plan (if the location is on National Forest System Lands, the SUPO must be filed with the appropriate Forest Service Office).			4. Bond to cover the operations unless covered by an existing bond on file (see Item 20 above). 5. Operator certification. 6. Such other site specific information and/or plans as may be requested by the BLM.		
25. Signature		Name (Printed/Typed)			Date
Title					
Approved by (Signature)		Name (Printed/Typed)			Date
Title		Office			
Application approval does not warrant or certify that the applicant holds legal or equitable title to those rights in the subject lease which would entitle the applicant to conduct operations thereon. Conditions of approval, if any, are attached.					
Title 18 U.S.C. Section 1001 and Title 43 U.S.C. Section 1212, make it a crime for any person knowingly and willfully to make to any department or agency of the United States any false, fictitious or fraudulent statements or representations as to any matter within its jurisdiction.					

(Continued on page 2)

\*(Instructions on page 2)

**APPROVED WITH CONDITIONS**

**Approval Date: 11/17/2022**

## INSTRUCTIONS

**GENERAL:** This form is designed for submitting proposals to perform certain well operations, as indicated on Federal and Indian lands and leases for action by appropriate Federal agencies, pursuant to applicable Federal laws and regulations. Any necessary special instructions concerning the use of this form and the number of copies to be submitted, particularly with regard to local, area, or regional procedures and practices, either are shown below or will be issued by, or may be obtained from local Federal offices.

**ITEM I:** If the proposal is to redrill to the same reservoir at a different subsurface location or to a new reservoir, use this form with appropriate notations. Consult applicable Federal regulations concerning subsequent work proposals or reports on the well.

**ITEM 4:** Locations on Federal or Indian land should be described in accordance with Federal requirements. Consult local Federal offices for specific instructions.

**ITEM 14:** Needed only when location of well cannot readily be found by road from the land or lease description. A plat, or plats, separate or on the reverse side, showing the roads to, and the surveyed location of, the well, and any other required information, should be furnished when required by Federal agency offices.

**ITEMS 15 AND 18:** If well is to be, or has been directionally drilled, give distances for subsurface location of hole in any present or objective productive zone.

**ITEM 22:** Consult applicable Federal regulations, or appropriate officials, concerning approval of the proposal before operations are started.

**ITEM 24:** If the proposal will involve hydraulic fracturing operations, you must comply with 43 CFR 3162.3-3, including providing information about the protection of usable water. Operators should provide the best available information about all formations containing water and their depths. This information could include data and interpretation of resistivity logs run on nearby wells. Information may also be obtained from state or tribal regulatory agencies and from local BLM offices.

## NOTICES

The Privacy Act of 1974 and regulation in 43 CFR 2.48(d) provide that you be furnished the following information in connection with information required by this application.

**AUTHORITY:** 30 U.S.C. 181 et seq., 25 U.S.C. 396; 43 CFR 3160

**PRINCIPAL PURPOSES:** The information will be used to: (1) process and evaluate your application for a permit to drill a new oil, gas, or service well or to reenter a plugged and abandoned well; and (2) document, for administrative use, information for the management, disposal and use of National Resource Lands and resources including (a) analyzing your proposal to discover and extract the Federal or Indian resources encountered; (b) reviewing procedures and equipment and the projected impact on the land involved; and (c) evaluating the effects of the proposed operation on the surface and subsurface water and other environmental impacts.

**ROUTINE USE:** Information from the record and/or the record will be transferred to appropriate Federal, State, and local or foreign agencies, when relevant to civil, criminal or regulatory investigations or prosecution, in connection with congressional inquiries and for regulatory responsibilities.

**EFFECT OF NOT PROVIDING INFORMATION:** Filing of this application and disclosure of the information is mandatory only if you elect to initiate a drilling or reentry operation on an oil and gas lease.

The Paperwork Reduction Act of 1995 requires us to inform you that:

The BLM connects this information to an evaluation of the technical, safety, and environmental factors involved with drilling for oil and/or gas on Federal and Indian oil and gas leases. This information will be used to analyze and approve applications. Response to this request is mandatory only if the operator elects to initiate drilling or reentry operations on an oil and gas lease. The BLM would like you to know that you do not have to respond to this or any other Federal agency-sponsored information collection unless it displays a currently valid OMB control number.

**BURDEN HOURS STATEMENT:** Public reporting burden for this form is estimated to average 8 hours per response, including the time for reviewing instructions, gathering and maintaining data, and completing and reviewing the form. Direct comments regarding the burden estimate or any other aspect of this form to U.S. Department of the Interior, Bureau of Land Management (1004-0137), Bureau Information Connection Clearance Officer (WO-630), 1849 C Street, N.W., Mail Stop 401 LS, Washington, D.C. 20240.

**Additional Operator Remarks****Location of Well**

0. SHL: NESW / 2144 FSL / 1520 FWL / TWSP: 20S / RANGE: 35E / SECTION: 22 / LAT: 32.557302 / LONG: -103.448794 ( TVD: 0 feet, MD: 0 feet )

PPP: SENW / 2643 FNL / 1370 FWL / TWSP: 20S / RANGE: 35E / SECTION: 15 / LAT: 32.57321 / LONG: -103.449284 ( TVD: 10640 feet, MD: 16205 feet )

PPP: NENW / 0 FNL / 1370 FWL / TWSP: 20S / RANGE: 35E / SECTION: 15 / LAT: 32.565942 / LONG: -103.449282 ( TVD: 10640 feet, MD: 13560 feet )

PPP: NENW / 1322 FNL / 1370 FWL / TWSP: 20S / RANGE: 35E / SECTION: 22 / LAT: 32.562309 / LONG: -103.449281 ( TVD: 10640 feet, MD: 12238 feet )

PPP: SENW / 2544 FNL / 1370 FWL / TWSP: 20S / RANGE: 35E / SECTION: 22 / LAT: 32.55895 / LONG: -103.44928 ( TVD: 10640 feet, MD: 11016 feet )

BHL: NENW / 100 FNL / 1370 FWL / TWSP: 20S / RANGE: 35E / SECTION: 15 / LAT: 32.580199 / LONG: -103.449286 ( TVD: 10640 feet, MD: 18174 feet )

CONFIDENTIAL

### **Review and Appeal Rights**

A person contesting a decision shall request a State Director review. This request must be filed within 20 working days of receipt of the Notice with the appropriate State Director (see 43 CFR 3165.3). The State Director review decision may be appealed to the Interior Board of Land Appeals, 801 North Quincy Street, Suite 300, Arlington, VA 22203 (see 43 CFR 3165.4). Contact the above listed Bureau of Land Management office for further information.

CONFIDENTIAL

## PECOS DISTRICT DRILLING CONDITIONS OF APPROVAL

<b>OPERATOR'S NAME:</b>	<b>Cenntennial Resources</b>
<b>LEASE NO.:</b>	<b>NMNM141011</b>
<b>LOCATION:</b>	Section 22, T.20 S., R.35 E., NMPM
<b>COUNTY:</b>	Lea County, New Mexico

<b>WELL NAME &amp; NO.:</b>	Woody 22 Fed Com 501H
<b>SURFACE HOLE FOOTAGE:</b>	2144'/S & 1520'/W
<b>BOTTOM HOLE FOOTAGE:</b>	100'/N & 1370'/W

COA

H2S	<input type="radio"/> Yes	<input checked="" type="radio"/> No	
Potash	<input checked="" type="radio"/> None	<input type="radio"/> Secretary	<input type="radio"/> R-111-P
Cave/Karst Potential	<input checked="" type="radio"/> Low	<input type="radio"/> Medium	<input type="radio"/> High
Cave/Karst Potential	<input type="radio"/> Critical		
Variance	<input type="radio"/> None	<input checked="" type="radio"/> Flex Hose	<input type="radio"/> Other
Wellhead	<input type="radio"/> Conventional	<input checked="" type="radio"/> Multibowl	<input type="radio"/> Both
Other	<input type="checkbox"/> 4 String Area	<input checked="" type="checkbox"/> Capitan Reef	<input type="checkbox"/> WIPP
Other	<input checked="" type="checkbox"/> Fluid Filled	<input type="checkbox"/> Cement Squeeze	<input type="checkbox"/> Pilot Hole
Special Requirements	<input type="checkbox"/> Water Disposal	<input checked="" type="checkbox"/> COM	<input type="checkbox"/> Unit

### A. HYDROGEN SULFIDE

Hydrogen Sulfide (H2S) monitors shall be installed prior to drilling out the surface shoe. If H2S is detected in concentrations greater than 100 ppm, the Hydrogen Sulfide area shall meet Onshore Order 6 requirements, which includes equipment and personnel/public protection items. If Hydrogen Sulfide is encountered, provide measured values and formations to the BLM.

### B. CASING

1. The **13-3/8** inch surface casing shall be set at approximately **2002** feet (a minimum of **25 feet (Lea County)** into the Rustler Anhydrite and above the salt) and cemented to the surface.
  - a. If cement does not circulate to the surface, the appropriate BLM office shall be notified and a temperature survey utilizing an electronic type temperature survey with surface log readout will be used or a cement bond log shall be run to verify the top of the cement. Temperature survey will be run a minimum of six hours after pumping cement and ideally between 8-10 hours after completing the cement job.
  - b. Wait on cement (WOC) time for a primary cement job will be a minimum of **8**

**hours** or 500 pounds compressive strength, whichever is greater. (This is to include the lead cement)

- c. Wait on cement (WOC) time for a remedial job will be a minimum of 4 hours after bringing cement to surface or 500 pounds compressive strength, whichever is greater.
- d. If cement falls back, remedial cementing will be done prior to drilling out that string.

**Intermediate casing must be kept 1/3<sup>rd</sup> fluid filled to meet BLM minimum collapse requirement.**

- 2. The minimum required fill of cement behind the **9-5/8** inch intermediate casing is:
  - Cement to surface. If cement does not circulate see B.1.a, c-d above.

**Wait on cement (WOC) time for a primary cement job is to include the lead cement slurry due to cave/karst or potash.**

- ❖ In Capitan Reef Areas if cement does not circulate to surface on the first two casing strings, the cement on the 3rd casing string must come to surface.
- ❖ **Special Capitan Reef requirements.** If lost circulation (50% or greater) occurs below the Base of the Salt, the operator shall do the following:  
**(Use this for 3 string wells in the Capitan Reef, if 4 string well ensure FW based mud used across the capitan interval)**
  - Switch to fresh water mud to protect the Capitan Reef and use fresh water mud until setting the intermediate casing. The appropriate BLM office is to be notified for a PET to witness the switch to fresh water.
  - Daily drilling reports from the Base of the Salt to the setting of the intermediate casing are to be submitted to the BLM CFO engineering staff via e-mail by 0800 hours each morning. Any lost circulation encountered is to be recorded on these drilling reports. The daily drilling report should show mud volume per shift/tour. Failure to submit these reports will result in an Incidence of Non-Compliance being issued for failure to comply with the Conditions of Approval. If not already planned, the operator shall run a caliper survey for the intermediate well bore and submit to the appropriate BLM office.
- 3. The minimum required fill of cement behind the **5-1/2 x 5** inch production casing is:
  - Cement should tie-back at least **50 feet (5019ft)** on top of Capitan Reef top whichever is greater. If cement does not circulate see B.1.a, c-d above.  
**Wait on cement (WOC) time for a primary cement job is to include the lead cement slurry due to cave/karst, potash or capitan reef.**

## C. PRESSURE CONTROL

1. Variance approved to use flex line from BOP to choke manifold. Manufacturer's specification to be readily available. No external damage to flex line. Flex line to be installed as straight as possible (no hard bends).
2. Operator has proposed a multi-bowl wellhead assembly. This assembly will only be tested when installed on the surface casing. Minimum working pressure of the blowout preventer (BOP) and related equipment (BOPE) required for drilling below the surface casing shoe shall be **5000 (5M)** psi. Wellhead shall be installed by manufacturer's representatives, submit documentation with subsequent sundry.
  - a. If the welding is performed by a third party, the manufacturer's representative shall monitor the temperature to verify that it does not exceed the maximum temperature of the seal.
  - b. Manufacturer representative shall install the test plug for the initial BOP test.
  - c. If the cement does not circulate and one inch operations would have been possible with a standard wellhead, the well head shall be cut off, cementing operations performed and another wellhead installed.
  - d. Whenever any seal subject to test pressure is broken, all the tests in OOGO2.III.A.2.i must be followed.

## D. SPECIAL REQUIREMENT (S)

### Communitization Agreement

- The operator will submit a Communitization Agreement to the Santa Fe Office, 301 Dinosaur Trail Santa Fe, New Mexico 87508, at least 90 days before the anticipated date of first production from a well subject to a spacing order issued by the New Mexico Oil Conservation Division. The Communitization Agreement will include the signatures of all working interest owners in all Federal and Indian leases subject to the Communitization Agreement (i.e., operating rights owners and lessees of record), or certification that the operator has obtained the written signatures of all such owners and will make those signatures available to the BLM immediately upon request.
- If the operator does not comply with this condition of approval, the BLM may take enforcement actions that include, but are not limited to, those specified in 43 CFR 3163.1.
- In addition, the well sign shall include the surface and bottom hole lease numbers. When the Communitization Agreement number is known, it shall also be on the sign.



## GENERAL REQUIREMENTS

The BLM is to be notified in advance for a representative to witness:

- a. Spudding well (minimum of 24 hours)
- b. Setting and/or Cementing of all casing strings (minimum of 4 hours)
- c. BOPE tests (minimum of 4 hours)

☒ Eddy County

Call the Carlsbad Field Office, 620 East Greene St., Carlsbad, NM 88220,  
(575) 361-2822

☒ Lea County

Call the Hobbs Field Station, 414 West Taylor, Hobbs NM 88240, (575)  
393-3612

1. Unless the production casing has been run and cemented or the well has been properly plugged, the drilling rig shall not be removed from over the hole without prior approval.
  - a. **Operator has proposed to drill multiple wells utilizing a skid/walking rig. Operator shall secure the wellbore on the current well, after installing and testing the wellhead, by installing a blind flange of like pressure rating to the wellhead and a pressure gauge that can be monitored while drilling is performed on the other well(s).**
  - b. When the operator proposes to set surface casing with Spudder Rig
    - Notify the BLM when moving in and removing the Spudder Rig.
    - Notify the BLM when moving in the 2<sup>nd</sup> Rig. Rig to be moved in within 90 days of notification that Spudder Rig has left the location.
    - BOP/BOPE test to be conducted per Onshore Oil and Gas Order No. 2 as soon as 2nd Rig is rigged up on well.
2. Floor controls are required for 3M or Greater systems. These controls will be on the rig floor, unobstructed, readily accessible to the driller and will be operational at all times during drilling and/or completion activities. Rig floor is defined as the area immediately around the rotary table; the area immediately above the substructure on which the draw works are located, this does not include the dog house or stairway area.
3. The record of the drilling rate along with the GR/N well log run from TD to surface (horizontal well – vertical portion of hole) shall be submitted to the BLM office as well as all other logs run on the borehole 30 days from completion. If available, a digital copy of the logs is to be submitted in addition to the paper copies. The Rustler top and top and bottom of Salt are to be recorded on the Completion Report.



## A. CASING

1. Changes to the approved APD casing program need prior approval if the items substituted are of lesser grade or different casing size or are Non-API. The Operator can exchange the components of the proposal with that of superior strength (i.e. changing from J-55 to N-80, or from 36# to 40#). Changes to the approved cement program need prior approval if the altered cement plan has less volume or strength or if the changes are substantial (i.e. Multistage tool, ECP, etc.). The initial wellhead installed on the well will remain on the well with spools used as needed.
2. Wait on cement (WOC) for Potash Areas: After cementing but before commencing any tests, the casing string shall stand cemented under pressure until both of the following conditions have been met: 1) cement reaches a minimum compressive strength of 500 psi for all cement blends, 2) until cement has been in place at least 24 hours. WOC time will be recorded in the driller's log. The casing integrity test can be done (prior to the cement setting up) immediately after bumping the plug.
3. Wait on cement (WOC) for Water Basin: After cementing but before commencing any tests, the casing string shall stand cemented under pressure until both of the following conditions have been met: 1) cement reaches a minimum compressive strength of 500 psi at the shoe, 2) until cement has been in place at least 8 hours. WOC time will be recorded in the driller's log. See individual casing strings for details regarding lead cement slurry requirements. The casing integrity test can be done (prior to the cement setting up) immediately after bumping the plug.
4. Provide compressive strengths including hours to reach required 500 pounds compressive strength prior to cementing each casing string. Have well specific cement details onsite prior to pumping the cement for each casing string.
5. No pea gravel permitted for remedial or fall back remedial without prior authorization from the BLM engineer.
6. On that portion of any well approved for a 5M BOPE system or greater, a pressure integrity test of each casing shoe shall be performed. Formation at the shoe shall be tested to a minimum of the mud weight equivalent anticipated to control the formation pressure to the next casing depth or at total depth of the well. This test shall be performed before drilling more than 20 feet of new hole.
7. If hardband drill pipe is rotated inside casing, returns will be monitored for metal. If metal is found in samples, drill pipe will be pulled and rubber protectors which have a larger diameter than the tool joints of the drill pipe will be installed prior to continuing drilling operations.
8. Whenever a casing string is cemented in the R-111-P potash area, the NMOCD requirements shall be followed.

## B. PRESSURE CONTROL

1. All blowout preventer (BOP) and related equipment (BOPE) shall comply with well control requirements as described in Onshore Oil and Gas Order No. 2 and API RP 53 Sec. 17.
2. If a variance is approved for a flexible hose to be installed from the BOP to the choke manifold, the following requirements apply: The flex line must meet the requirements of API 16C. Check condition of flexible line from BOP to choke manifold, replace if exterior is damaged or if line fails test. Line to be as straight as possible with no hard bends and is to be anchored according to Manufacturer's requirements. The flexible hose can be exchanged with a hose of equal size and equal or greater pressure rating. Anchor requirements, specification sheet and hydrostatic pressure test certification matching the hose in service, to be onsite for review. These documents shall be posted in the company man's trailer and on the rig floor.
3. 5M or higher system requires an HCR valve, remote kill line and annular to match. The remote kill line is to be installed prior to testing the system and tested to stack pressure.
4. If the operator has proposed a multi-bowl wellhead assembly in the APD. The following requirements must be met:
  - a. Wellhead shall be installed by manufacturer's representatives, submit documentation with subsequent sundry.
  - b. If the welding is performed by a third party, the manufacturer's representative shall monitor the temperature to verify that it does not exceed the maximum temperature of the seal.
  - c. Manufacturer representative shall install the test plug for the initial BOP test.
  - d. Whenever any seal subject to test pressure is broken, all the tests in OOGO2.III.A.2.i must be followed.
  - e. If the cement does not circulate and one inch operations would have been possible with a standard wellhead, the well head shall be cut off, cementing operations performed and another wellhead installed.
5. The appropriate BLM office shall be notified a minimum of 4 hours in advance for a representative to witness the tests.
  - a. In a water basin, for all casing strings utilizing slips, these are to be set as soon as the crew and rig are ready and any fallback cement remediation has been done. The casing cut-off and BOP installation can be initiated four hours after installing the slips, which will be approximately six hours after bumping the plug. For those casing strings not using slips, the minimum wait time before cut-off is eight hours after bumping the plug. BOP/BOPE testing can begin

after cut-off or once cement reaches 500 psi compressive strength (including lead when specified), whichever is greater. However, if the float does not hold, cut-off cannot be initiated until cement reaches 500 psi compressive strength (including lead when specified).

- b. In potash areas, for all casing strings utilizing slips, these are to be set as soon as the crew and rig are ready and any fallback cement remediation has been done. For all casing strings, casing cut-off and BOP installation can be initiated at twelve hours after bumping the plug. However, **no tests** shall commence until the cement has had a minimum of 24 hours setup time, except the casing pressure test can be initiated immediately after bumping the plug (only applies to single stage cement jobs).
- c. The tests shall be done by an independent service company utilizing a test plug not a cup or J-packer. The operator also has the option of utilizing an independent tester to test without a plug (i.e. against the casing) pursuant to Onshore Order 2 with the pressure not to exceed 70% of the burst rating for the casing. Any test against the casing must meet the WOC time for water basin (8 hours) or potash (24 hours) or 500 pounds compressive strength, whichever is greater, prior to initiating the test (see casing segment as lead cement may be critical item).
- d. The test shall be run on a 5000 psi chart for a 2-3M BOP/BOP, on a 10000 psi chart for a 5M BOP/BOPE and on a 15000 psi chart for a 10M BOP/BOPE. If a linear chart is used, it shall be a one hour chart. A circular chart shall have a maximum 2 hour clock. If a twelve hour or twenty-four hour chart is used, tester shall make a notation that it is run with a two hour clock.
- e. The results of the test shall be reported to the appropriate BLM office.
- f. All tests are required to be recorded on a calibrated test chart. A copy of the BOP/BOPE test chart and a copy of independent service company test will be submitted to the appropriate BLM office.
- g. The BOP/BOPE test shall include a low pressure test from 250 to 300 psi. The test will be held for a minimum of 10 minutes if test is done with a test plug and 30 minutes without a test plug. This test shall be performed prior to the test at full stack pressure.
- h. BOP/BOPE must be tested by an independent service company within 500 feet of the top of the Wolfcamp formation if the time between the setting of the intermediate casing and reaching this depth exceeds 20 days. This test does not exclude the test prior to drilling out the casing shoe as per Onshore
- i. Order No. 2.

C. DRILLING MUD

Mud system monitoring equipment, with derrick floor indicators and visual and audio alarms, shall be operating before drilling into the Wolfcamp formation, and shall be used until production casing is run and cemented.

D. WASTE MATERIAL AND FLUIDS

All waste (i.e. drilling fluids, trash, salts, chemicals, sewage, gray water, etc.) created as a result of drilling operations and completion operations shall be safely contained and disposed of properly at a waste disposal facility. No waste material or fluid shall be disposed of on the well location or surrounding area.

Porto-johns and trash containers will be on-location during fracturing operations or any other crew-intensive operations.

**ZS011321**



U.S. Department of the Interior  
BUREAU OF LAND MANAGEMENT

# Operator Certification Data Report

11/29/2022

## Operator

I hereby certify that I, or someone under my direct supervision, have inspected the drill site and access route proposed herein; that I am familiar with the conditions which currently exist; that I have full knowledge of state and Federal laws applicable to this operation; that the statements made in this APD package are, to the best of my knowledge, true and correct; and that the work associated with the operations proposed herein will be performed in conformity with this APD package and the terms and conditions under which it is approved. I also certify that I, or the company I represent, am responsible for the operations conducted under this application. These statements are subject to the provisions of 18 U.S.C. 1001 for the filing of false statements.

NAME:

Signed on: 06/08/2022

Title:

Street Address:

City:

State:

Zip:

Phone:

Email address:

## Field

Representative Name:

Street Address:

City:

State:

Zip:

Phone:

Email address:



U.S. Department of the Interior  
BUREAU OF LAND MANAGEMENT

## Application Data

11/29/2022

APD ID: 10400076299

Submission Date: 07/13/2021

Operator Name: CENTENNIAL RESOURCE PRODUCTION LLC

Well Name: WOODY 22 FED COM

Well Number: 501H

Well Type: OIL WELL

Well Work Type: Drill

Highlighted data  
reflects the most  
recent changes  
[Show Final Text](#)

### Section 1 - General

APD ID: 10400076299

Tie to previous NOS? N

Submission Date: 07/13/2021

BLM Office: Carlsbad

User: KANICIA SCHLICHTING

Title: Sr. Regulatory Analyst

Federal/Indian APD: FED

Is the first lease penetrated for production Federal or Indian? FED

Lease number: NMNM141011

Lease Acres:

Surface access agreement in place?

Allotted?

Reservation:

Agreement in place? N

Federal or Indian agreement:

Agreement number:

Agreement name:

Keep application confidential? Y

Permitting Agent? NO

APD Operator: CENTENNIAL RESOURCE PRODUCTION LLC

Operator letter of

### Operator Info

Operator Organization Name: CENTENNIAL RESOURCE PRODUCTION LLC

Operator Address: 1001 17TH STREET, SUITE 1800

Zip: 80202

Operator PO Box:

Operator City: DENVER

State: CO

Operator Phone: (720)499-1400

Operator Internet Address:

### Section 2 - Well Information

Well in Master Development Plan? NO

Master Development Plan name:

Well in Master SUPO? NO

Master SUPO name:

Well in Master Drilling Plan? NO

Master Drilling Plan name:

Well Name: WOODY 22 FED COM

Well Number: 501H

Well API Number:

Field/Pool or Exploratory? Field and Pool

Field Name: 2nd Bone Spring  
SandPool Name: Featherstone; Bone  
Spring

**Operator Name:** CENTENNIAL RESOURCE PRODUCTION LLC**Well Name:** WOODY 22 FED COM**Well Number:** 501H**Is the proposed well in an area containing other mineral resources?** NATURAL GAS,OIL**Is the proposed well in a Helium production area?** N **Use Existing Well Pad?** N **New surface disturbance?****Type of Well Pad:** MULTIPLE WELL**Multiple Well Pad Name:** Woody 22 NESW**Number:** 1**Well Class:** HORIZONTAL**Number of Legs:** 1**Well Work Type:** Drill**Well Type:** OIL WELL**Describe Well Type:****Well sub-Type:** INFILL**Describe sub-type:****Distance to town:** 24 Miles**Distance to nearest well:** 35 FT**Distance to lease line:** 1520 FT**Reservoir well spacing assigned acres Measurement:** 480 Acres**Well plat:** Woody\_501H\_Well\_Plat\_SBMT\_20220525130258.pdf

Woody\_501H\_Updated\_Lease\_Plat\_SBMT\_20220608100307.pdf

**Well work start Date:** 08/01/2022**Duration:** 45 DAYS**Section 3 - Well Location Table****Survey Type:** RECTANGULAR**Describe Survey Type:****Datum:** NAD83**Vertical Datum:** NGVD29**Survey number:** 23782**Reference Datum:** GROUND LEVEL

Wellbore	NS-Foot	NS Indicator	EW-Foot	EW Indicator	Twsp	Range	Section	Aliquot/Lot/Tract	Latitude	Longitude	County	State	Meridian	Lease Type	Lease Number	Elevation	MD	TVD	Will this well produce from this
SHL Leg #1	214 4	FSL	152 0	FW L	20S	35E	22	Aliquot NESW	32.55730 2	- 103.4487 94	LEA	NEW MEXI CO	NEW MEXI CO	F	NMNM 141011	369 5	0	0	N
KOP Leg #1	214 4	FSL	152 0	FW L	20S	35E	22	Aliquot NESW	32.55730 2	- 103.4487 94	LEA	NEW MEXI CO	NEW MEXI CO	F	NMNM 141011	- 637 2	101 16	100 67	N

**Operator Name:** CENTENNIAL RESOURCE PRODUCTION LLC**Well Name:** WOODY 22 FED COM**Well Number:** 501H

Wellbore	NS-Foot	NS Indicator	EW-Foot	EW Indicator	Twsp	Range	Section	Aliquot/Lot/Tract	Latitude	Longitude	County	State	Meridian	Lease Type	Lease Number	Elevation	MD	TVD	Will this well produce from this
PPP Leg #1-1	2544	FNL	1370	FWL	20S	35E	22	Aliquot SENW	32.55895	- 103.44928	LEA	NEW MEXICO	NEW MEXICO	F	NMNM 141011	- 6945	11016	10640	Y
PPP Leg #1-2	1322	FNL	1370	FWL	20S	35E	22	Aliquot NENW	32.562309	- 103.449281	LEA	NEW MEXICO	NEW MEXICO	F	NMNM 016835	- 6945	12238	10640	Y
PPP Leg #1-3	0	FNL	1370	FWL	20S	35E	15	Aliquot NENW	32.565942	- 103.449282	LEA	NEW MEXICO	NEW MEXICO	F	NMNM 132075	- 6945	13560	10640	Y
PPP Leg #1-4	2643	FNL	1370	FWL	20S	35E	15	Aliquot SENW	32.57321	- 103.449284	LEA	NEW MEXICO	NEW MEXICO	F	NMNM 25369	- 6945	16205	10640	Y
EXIT Leg #1	100	FNL	1370	FWL	20S	35E	15	Aliquot NENW	32.580199	- 103.449286	LEA	NEW MEXICO	NEW MEXICO	F	NMNM 25369	- 6945	18174	10640	Y
BHL Leg #1	100	FNL	1370	FWL	20S	35E	15	Aliquot NENW	32.580199	- 103.449286	LEA	NEW MEXICO	NEW MEXICO	F	NMNM 25369	- 6945	18174	10640	Y



**District I**  
1625 N. French Dr., Hobbs, NM 88240  
Phone: (575) 393-6161 Fax: (575) 393-0720

**District II**  
811 S. First St., Artesia, NM 88210  
Phone: (575) 748-1283 Fax: (575) 748-9720

**District III**  
1000 Rio Brazos Road, Aztec, NM 87410  
Phone: (505) 334-6178 Fax: (505) 334-6170

**District IV**  
1220 S. St. Francis Dr., Santa Fe, NM 87505  
Phone: (505) 476-3460 Fax: (505) 476-3462

State of New Mexico  
Energy, Minerals & Natural Resources Department  
OIL CONSERVATION DIVISION  
1220 South St. Francis Dr.  
Santa Fe, NM 87505

Form C-102  
Revised August 1, 2011  
Submit one copy to appropriate  
District Office

☐ AMENDED REPORT

## WELL LOCATION AND ACREAGE DEDICATION PLAT

<sup>1</sup> API Number		<sup>2</sup> Pool Code 24250		<sup>3</sup> Pool Name Featherstone; Bone Spring	
<sup>4</sup> Property Code		<sup>5</sup> Property Name WOODY 22 FED COM			<sup>6</sup> Well Number 501H
<sup>7</sup> OGRID No. 372165		<sup>8</sup> Operator Name CENTENNIAL RESOURCE PRODUCTION, LLC			<sup>9</sup> Elevation 3695.4'

<sup>10</sup>Surface Location

UL or lot no. K	Section 22	Township 20S	Range 35E	Lot Idn	Feet from the 2144	North/South line SOUTH	Feet from the 1520	East/West line WEST	County LEA
--------------------	---------------	-----------------	--------------	---------	-----------------------	---------------------------	-----------------------	------------------------	---------------

<sup>11</sup> Bottom Hole Location If Different From Surface

UL or lot no. C	Section 15	Township 20S	Range 35E	Lot Idn	Feet from the 100	North/South line NORTH	Feet from the 1370	East/West line WEST	County LEA
<sup>12</sup> Dedicated Acres 480		<sup>13</sup> Joint or Infill		<sup>14</sup> Consolidation Code		<sup>15</sup> Order No.			

No allowable will be assigned to this completion until all interests have been consolidated or a non-standard unit has been approved by the division.

16

NAD 83 (SURFACE HOLE LOCATION)	
LATITUDE = 32°33'26.29" (32.557302°)	
LONGITUDE = 103°26'55.66" (103.448794°)	
STATE PLANE NAD 83 (N.M. EAST)	
Y: 567609.12' X: 813867.38'	
UTM, NAD 83 (ZONE 13)	
Y: 11821735.40' X: 2118217.92'	

NAD 83 (PP/FTP)	
LATITUDE = 32°33'32.22" (32.558950°)	
LONGITUDE = 103°26'57.41" (103.449280°)	
STATE PLANE NAD 83 (N.M. EAST)	
Y: 568207.63' X: 813712.55'	
UTM, NAD 83 (ZONE 13)	
Y: 11822332.86' X: 2118059.37'	

NAD 83 (LPP #1)	
LATITUDE = 32°33'44.31" (32.562309°)	
LONGITUDE = 103°26'57.41" (103.449281°)	
STATE PLANE NAD 83 (N.M. EAST)	
Y: 569429.50' X: 813702.10'	
UTM, NAD 83 (ZONE 13)	
Y: 11823554.47' X: 2118041.26'	

NAD 83 (LPP #2)	
LATITUDE = 32°33'57.39" (32.565942°)	
LONGITUDE = 103°26'57.42" (103.449282°)	
STATE PLANE NAD 83 (N.M. EAST)	
Y: 570751.35' X: 813690.78'	
UTM, NAD 83 (ZONE 13)	
Y: 11824876.05' X: 2118021.67'	

NAD 83 (LPP #3)	
LATITUDE = 32°34'23.56" (32.573210°)	
LONGITUDE = 103°26'57.42" (103.449284°)	
STATE PLANE NAD 83 (N.M. EAST)	
Y: 573395.68' X: 813668.15'	
UTM, NAD 83 (ZONE 13)	
Y: 11827519.83' X: 2117982.47'	

NAD 83 (LTP/BHL)	
LATITUDE = 32°34'48.72" (32.580199°)	
LONGITUDE = 103°26'57.43" (103.449286°)	
STATE PLANE NAD 83 (N.M. EAST)	
Y: 575938.37' X: 813646.39'	
UTM, NAD 83 (ZONE 13)	
Y: 11830062.00' X: 2117944.78'	

LINE TABLE		
LINE	DIRECTION	LENGTH
L1	N14°15'41"W	618.31'
L2	N00°14'53"W	1222.10'
L3	N00°14'53"W	1322.10'
L4	S89°45'32"W	2653.44'

The figure is a survey plat showing a well location and section lines. The plat is divided into sections 15 and 22. The well location is marked with a red dot and labeled 'SHL'. The plat includes various points: 'LTP/BHL' (Last Take Point/Bottom Hole Location) at the top, 'PP/FTP' (Penetration Point/First Take Point/Lease Penetration Point) in the center, and 'LPP #1', 'LPP #2', and 'LPP #3' (Last Penetration Point) along the section lines. The plat also shows section lines L1, L2, L3, and L4. The plat includes bearings and distances for the section lines and the well location. The plat also includes a north arrow and a scale bar.

NOTE:

- Distances referenced on plat to section lines are perpendicular.
- Basis of Bearing is a Transverse Mercator Projection with a Central Meridian of W103°53'00" (NAD 83)

The figure is a scale bar showing distances in feet. The bar is marked with 0, 1000, and 2000 feet.

SCALE  
DRAWN BY: E.C. 12-07-20  
REV: 3 05-04-22 D.J.S.  
(SHL, PP/FTP & LTP/BHL CHANGES)

# 17 OPERATOR CERTIFICATION

I hereby certify that the information contained herein is true and complete to the best of my knowledge and belief, and that this organization either owns a working interest or unleased mineral interest in the land including the proposed bottom hole location or has a right to drill this well at this location pursuant to a contract with an owner of such a mineral or working interest, or to a voluntary pooling agreement or a compulsory pooling order heretofore entered by the division.

Signature \_\_\_\_\_ Date **5/25/22**

**Meghan Twele**  
Printed Name

**meghan.twele@cdevinc.com**  
E-mail Address

# 18 SURVEYOR CERTIFICATION

I hereby certify that the well location shown on this plat was plotted from field notes of actual surveys made by me or under my supervision, and that the same is true and correct to the best of my belief.

**April 28, 2022**  
Date of Survey  
Signature and Seal of Professional Surveyor:

The figure is a professional surveyor seal for Paul Buchele, New Mexico, No. 23782, dated 05-04-22. The seal is circular with the text 'PAUL BUCHELE', 'NEW MEXICO', '23782', and '05-04-22' around the perimeter. The seal is signed with a blue ink signature.

Certificate Number: \_\_\_\_\_

**District I**  
1625 N. French Dr., Hobbs, NM 88240  
Phone: (575) 393-6161 Fax: (575) 393-0720

**District II**  
811 S. First St., Artesia, NM 88210  
Phone: (575) 748-1283 Fax: (575) 748-9720

**District III**  
1000 Rio Brazos Road, Aztec, NM 87410  
Phone: (505) 334-6178 Fax: (505) 334-6170

**District IV**  
1220 S. St. Francis Dr., Santa Fe, NM 87505  
Phone: (505) 476-3460 Fax: (505) 476-3462

State of New Mexico  
Energy, Minerals & Natural Resources Department  
OIL CONSERVATION DIVISION  
1220 South St. Francis Dr.  
Santa Fe, NM 87505

Form C-102  
Revised August 1, 2011  
Submit one copy to appropriate  
District Office

☐ AMENDED REPORT

## WELL LOCATION AND ACREAGE DEDICATION PLAT

<sup>1</sup> API Number		<sup>2</sup> Pool Code 24250		<sup>3</sup> Pool Name Featherstone; Bone Spring	
<sup>4</sup> Property Code		<sup>5</sup> Property Name WOODY 22 FED COM			<sup>6</sup> Well Number 501H
<sup>7</sup> OGRID No. 372165		<sup>8</sup> Operator Name CENTENNIAL RESOURCE PRODUCTION, LLC			<sup>9</sup> Elevation 3695.4'

<sup>10</sup>Surface Location

UL or lot no. K	Section 22	Township 20S	Range 35E	Lot Idn	Feet from the 2144	North/South line SOUTH	Feet from the 1520	East/West line WEST	County LEA
--------------------	---------------	-----------------	--------------	---------	-----------------------	---------------------------	-----------------------	------------------------	---------------

## " Bottom Hole Location If Different From Surface

UL or lot no. C	Section 15	Township 20S	Range 35E	Lot 1dn	Feet from the 100	North/South line NORTH	Feet from the 1370	East/West line WEST	County LEA
--------------------	---------------	-----------------	--------------	---------	----------------------	---------------------------	-----------------------	------------------------	---------------

<sup>12</sup> Dedicated Acres 480	<sup>13</sup> Joint or Infill	<sup>14</sup> Consolidation Code	<sup>15</sup> Order No.
--------------------------------------	-------------------------------	----------------------------------	-------------------------

No allowable will be assigned to this completion until all interests have been consolidated or a non-standard unit has been approved by the division.

LINE TABLE		
LINE	DIRECTION	LENGTH
L1	N14°15'41"W	618.31'
L2	N00°14'53"W	1222.10'
L3	N00°14'53"W	1322.10'
L4	S89°45'32"W	2653.44'

**●** = SURFACE HOLE LOCATION


**◆** = PENETRATION POINT/  
FIRST TAKE POINT/LEASE  
PENETRATION POINT

**○** = LAST TAKE POINT/  
BOTTOM HOLE LOCATION

**▲** = SECTION CORNER LOCATED

**NOTE:**

- Distances referenced on plat to section lines are perpendicular.
- Basis of Bearing is a Transverse Mercator Projection with a Central Meridian of W103°53'00" (NAD 83)



SCALE


DRAWN BY: E.C. 12-07-20

REV: 3    05-04-22    D.J.S.

(SHL, PP/FTP & LTP/BHL CHANGES)

### 17 OPERATOR CERTIFICATION

I hereby certify that the information contained herein is true and complete to the best of my knowledge and belief, and that this organization either owns a working interest or unleased mineral interest in the land including the proposed bottom hole location or has a right to drill this well at this location pursuant to a contract with an owner of such a mineral or working interest, or to a voluntary pooling agreement or a compulsory pooling order heretofore entered by the division.


**6/5/22**

\_\_\_\_\_  
Signature Date

**Meghan Twele**  
Printed Name

meghan.twele@cdevinc.com  
E-mail Address


---

### 18 SURVEYOR CERTIFICATION

I hereby certify that the well location shown on this plat was plotted from field notes of actual surveys made by me or under my supervision, and that the same is true and correct to the best of my belief.

April 28, 2022

Date of Survey \_\_\_\_\_  
Signature and Seal of Professional Surveyor: \_\_\_\_\_



Certificate Number: \_\_\_\_\_



U.S. Department of the Interior  
BUREAU OF LAND MANAGEMENT

# Drilling Plan Data Report

11/29/2022

APD ID: 10400076299

Submission Date: 07/13/2021

Highlighted data  
reflects the most  
recent changes

Operator Name: CENTENNIAL RESOURCE PRODUCTION LLC

Well Name: WOODY 22 FED COM

Well Number: 501H

Well Type: OIL WELL

Well Work Type: Drill

[Show Final Text](#)

## Section 1 - Geologic Formations

Formation ID	Formation Name	Elevation	True Vertical	Measured Depth	Lithologies	Mineral Resources	Producing Formatio
6231980	RUSTLER	1832	1890	1890	SANDSTONE	USEABLE WATER	N
6231981	SALADO	-434	2266	2266	ANHYDRITE, SALT	USEABLE WATER	N
6231982	CAPITAN REEF	-3253	5085	5085	OTHER : Carbonate	USEABLE WATER	N
6231983	CHERRY CANYON	-3753	5585	5585	SANDSTONE	NATURAL GAS, OIL	N
6231985	BRUSHY CANYON	-5032	6864	6864	SANDSTONE	NATURAL GAS, OIL	N
6231986	BONE SPRING LIME	-6500	8332	8332	OTHER : Carbonate	NATURAL GAS, OIL	N
6231987	AVALON SAND	-6647	8479	8479	SHALE	NATURAL GAS, OIL	N
6231988	FIRST BONE SPRING SAND	-7782	9614	9614	SANDSTONE	NATURAL GAS, OIL	N
6231989	BONE SPRING 2ND	-8420	10252	10252	SHALE	NATURAL GAS, OIL	Y

## Section 2 - Blowout Prevention

Pressure Rating (PSI): 5M

Rating Depth: 10641

**Equipment:** The BOP and related equipment will meet or exceed the requirements of a 5M-psi system as set forth in On Shore Order No. 2. See attached BOP Schematic. A. Casinghead: 13 5/8 5,000 psi SOW x 13 5,000 psi WP Intermediate Spool: 13 5,000 psi WP x 11 5,000 psi WP Tubinghead: 11 5,000 psi WP x 7 1/16" 15,000 psi WP B. Minimum Specified Pressure Control Equipment Annular preventer One Pipe ram, One blind ram Drilling spool, or blowout preventer with 2 side outlets. Choke side will be a 3-inch minimum diameter, kill line shall be at least 2-inch diameter 3 inch diameter choke line 2 3 inch choke line valves 2 inch kill line 2 chokes with 1 remotely controlled from rig floor (see Figure 2) 2 2 inch kill line valves and a check valve Upper kelly cock valve with handle available When the expected pressures approach working pressure of the system, 1 remote kill line tested to stack pressure (which shall run to the outer edge of the substructure and be unobstructed) Lower kelly cock valve with handle available Safety valve(s) and subs to fit all drill string connections in use Inside BOP or float sub available Pressure gauge on choke manifold All BOPE connections subjected to well pressure shall be flanged, welded, or clamped Fill-up line above the uppermost preventer. C. Auxiliary Equipment Audio and visual mud monitoring equipment shall be placed to detect volume changes indicating loss or gain of circulating fluid volume. (OOS 1, III.C.2) Gas Buster will be used below intermediate casing setting depth. Upper and lower kelly cocks with handles, safety valve and subs to fit all drill string

**Operator Name:** CENTENNIAL RESOURCE PRODUCTION LLC**Well Name:** WOODY 22 FED COM**Well Number:** 501H

connections and a pressure gauge installed on choke manifold.

**Requesting Variance?** YES**Variance request:** Centennial Resource Production, LLC hereby requests flex hose, well control and offline cement variances for the Woody 22 Federal Com 501H well. Details are attached in section 8.

**Testing Procedure:** The BOP test shall be performed before drilling out of the surface casing shoe and will occur at a minimum: a. when initially installed b. whenever any seal subject to test pressure is broken c. following related repairs d. at 30 day intervals e. checked daily as to mechanical operating conditions. The ram type preventer(s) will be tested using a test plug to 250 psi (low) and 5,000 psi (high) (casinghead WP) with a test plug upon its installation onto the 13 surface casing. If a test plug is not used, the ram type preventer(s) shall be tested to 70% of the minimum internal yield pressure of the casing. The annular type preventer(s) shall be tested to 3500 psi. Pressure will be maintained for at least 10 minutes or until provisions of the test are met, whichever is longer. A Sundry Notice (Form 3160 5), along with a copy of the BOP test report, shall be submitted to the local BLM office within 5 working days following the test. If the bleed line is connected into the buffer tank (header), all BOP equipment including the buffer tank and associated valves will be rated at the required BOP pressure. The BLM office will be provided with a minimum of four (4) hours notice of BOP testing to allow witnessing. The BOP Configuration, choke manifold layout, and accumulator system, will be in compliance with Onshore Order 2 for a 5,000 psi system. A remote accumulator and a multi-bowl system will be used, please see attachment in section 8 for multi-bowl procedure. Pressures, capacities, and specific placement and use of the manual and/or hydraulic controls, accumulator controls, bleed lines, etc., will be identified at the time of the BLM 'witnessed BOP test. Any remote controls will be capable of both opening and closing all preventers and shall be readily accessible.

**Choke Diagram Attachment:**

10M\_Choke\_Manifold\_20210624141427.pdf

**BOP Diagram Attachment:**

BOP\_Schematic\_CoFlex\_Choke\_5K\_20210624141435.pdf

### Section 3 - Casing

Casing ID	String Type	Hole Size	Csg Size	Condition	Standard	Tapered String	Top Set MD	Bottom Set MD	Top Set TVD	Bottom Set TVD	Top Set MSL	Bottom Set MSL	Calculated casing length MD	Grade	Weight	Joint Type	Collapse SF	Burst SF	Joint SF Type	Joint SF	Body SF Type	Body SF
1	CONDUCTOR	26	20.0	NEW	API	N	0	120	0	120	3695	3575	120	H-40	94	OTHER - Weld						
2	SURFACE	17.5	13.375	NEW	API	N	0	1950	0	1950	3695	1745	1950	J-55	54.5	OTHER - BTC	1.172	16.1	DRY	8.03	DRY	8.03
3	INTERMEDIATE	12.25	9.625	NEW	API	N	0	5550	0	5540	3697	-1845	5550	J-55	40	LT&C	1.26	8.21	DRY	2.35	DRY	2.84
4	PRODUCTION	8.75	5.5	NEW	API	N	0	11057	0	10641	3697	-6946	11057	OTHER	20	OTHER - TCBC-HT	2.318	13.6	DRY	2.63	DRY	2.96
5	PRODUCTION	8.5	5.5	NEW	API	N	11057	18214	10641	10641	-6944	-6946	7157	OTHER	20	OTHER - TCBC-HT	2.318	13.6	DRY	2.63	DRY	2.96

**Operator Name:** CENTENNIAL RESOURCE PRODUCTION LLC**Well Name:** WOODY 22 FED COM**Well Number:** 501H**Casing Attachments****Casing ID:** 1      **String**      CONDUCTOR**Inspection Document:****Spec Document:****Tapered String Spec:****Casing Design Assumptions and Worksheet(s):****Casing ID:** 2      **String**      SURFACE**Inspection Document:****Spec Document:****Tapered String Spec:****Casing Design Assumptions and Worksheet(s):**

CASING\_ASSUMPTIONS\_WORKSHEET\_20210624145546.pdf

**Casing ID:** 3      **String**      INTERMEDIATE**Inspection Document:****Spec Document:****Tapered String Spec:****Casing Design Assumptions and Worksheet(s):**

CASING\_ASSUMPTIONS\_WORKSHEET\_20210624145559.pdf



**Operator Name:** CENTENNIAL RESOURCE PRODUCTION LLC**Well Name:** WOODY 22 FED COM**Well Number:** 501H**Casing Attachments****Casing ID:** 4      **String**      PRODUCTION**Inspection Document:****Spec Document:****Tapered String Spec:****Casing Design Assumptions and Worksheet(s):**

CASING\_ASSUMPTIONS\_WORKSHEET\_20210624145629.pdf

Technical\_Data\_Sheet\_HIS\_TCBC\_HT\_20\_lb\_P110RY\_20211008152725.pdf

**Casing ID:** 5      **String**      PRODUCTION**Inspection Document:****Spec Document:****Tapered String Spec:****Casing Design Assumptions and Worksheet(s):**

CASING\_ASSUMPTIONS\_WORKSHEET\_20210624145646.pdf

Technical\_Data\_Sheet\_HIS\_TCBC\_HT\_20\_lb\_P110RY\_20210922155521.pdf

**Section 4 - Cement**

String Type	Lead/Tail	Stage Tool Depth	Top MD	Bottom MD	Quantity(sx)	Yield	Density	Cu Ft	Excess%	Cement type	Additives
CONDUCTOR	Lead		0	120	121	1.49	12.9	181		Grout	Bentonite 4% BWOC, Cellophane #/sx, CaCl2 2% BWOC.

SURFACE	Lead		0	1450	1158	1.74	13.5	2014	100	Class C Premium	Premium Gel Bentonite 4%, C-45 Econolite 0.25%,
---------	------	--	---	------	------	------	------	------	-----	-----------------	---

**Operator Name:** CENTENNIAL RESOURCE PRODUCTION LLC**Well Name:** WOODY 22 FED COM**Well Number:** 501H

String Type	Lead/Tail	Stage Tool Depth	Top MD	Bottom MD	Quantity(sx)	Yield	Density	Cu Ft	Excess%	Cement type	Additives
											Phenoseal 0.25#/sk, CaCl 1%, Defoamer C-41P 0.75%
SURFACE	Tail		1450	1950	518	1.34	14.8	695	100	Class C Premium	C-45 Econolite 0.10%, CaCl 1.0%
INTERMEDIATE	Lead		0	5050	1220	3.44	10.7	4195	150	TXI Lightweight	Salt 1.77/sk, C-45 Econolite 2.25%, STE 6.00%, Citric Acid 0.18%, C-19 0.10%, CSA-1000 0.20%, C-530P 0.30%, CTB-15 LCM 7#/sk, Gyp Seal 8#/sk
INTERMEDIATE	Tail		5050	5550	141	1.33	14.8	188	20	Class C Premium	C-45 Econolite 0.10%, Citric acid 0.05%, C503P 0.25%
PRODUCTION	Lead		0	1015 7	995	3.41	10.6	3394	30	TXI Lightweight	Salt 8.98#/sk, STE 6.00%, Citric acid 0.20%, CSA-1000 0.23%, C47B 0.10%, C-503P 0.30%
PRODUCTION	Tail		1015 7	1817 8	1882	1.24	14.2	2333	25	50:25:25 Class H: Poz: CPO18	Citric acid 0.03%, CSA-1000 0.05%, C47B 0.25%, C-503P 0.30%

### Section 5 - Circulating Medium

**Mud System Type:** Closed**Will an air or gas system be Used?** NO**Description of the equipment for the circulating system in accordance with Onshore Order #2:****Diagram of the equipment for the circulating system in accordance with Onshore Order #2:**

**Describe what will be on location to control well or mitigate other conditions:** Sufficient quantities of mud materials will be on the well site at all times for the purpose of assuring well control and maintaining wellbore integrity. Surface interval will employ fresh water mud. The intermediate hole will utilize a diesel emulsified brine fluid to inhibit salt washout and prevent severe fluid losses. The production hole will employ oil base fluid to inhibit formation reactivity and of the appropriate density to maintain well control.

**Describe the mud monitoring system utilized:** Centrifuge separation system. Open tank monitoring with EDR will be used for drilling fluids and return volumes. Open tank monitoring will be used for cement and cuttings return volumes. Mud properties will be monitored at least every 24 hours using industry accepted mud check practices.

### Circulating Medium Table

**Operator Name:** CENTENNIAL RESOURCE PRODUCTION LLC**Well Name:** WOODY 22 FED COM**Well Number:** 501H

Top Depth	Bottom Depth	Mud Type	Min Weight (lbs/gal)	Max Weight (lbs/gal)	Density (lbs/cu ft)	Gel Strength (lbs/100 sqft)	PH	Viscosity (CP)	Salinity (ppm)	Filtration (cc)	Additional Characteristics
5550	1817 8	OTHER : Brine/OBM	8.8	10							
1950	5550	SALT SATURATED	9	10							
0	1950	WATER-BASED MUD	8.6	9.5							

### Section 6 - Test, Logging, Coring

**List of production tests including testing procedures, equipment and safety measures:**

Will utilize MWD, Gamma Ray logging from intermediate hole to TD.

**List of open and cased hole logs run in the well:**

GAMMA RAY LOG,DIRECTIONAL SURVEY,

**Coring operation description for the well:**

N/A

### Section 7 - Pressure

**Anticipated Bottom Hole Pressure:** 5533

**Anticipated Surface Pressure:** 3192

**Anticipated Bottom Hole Temperature(F):** 170

**Anticipated abnormal pressures, temperatures, or potential geologic hazards?** NO

**Describe:**

**Contingency Plans geohazards description:**

**Contingency Plans geohazards**

**Hydrogen Sulfide drilling operations plan required?** YES

**Hydrogen sulfide drilling operations**

H2S\_Contingency\_Plan\_Woody\_22\_Fed\_Com\_501H\_502H\_20210624151604.pdf



**Operator Name:** CENTENNIAL RESOURCE PRODUCTION LLC

**Well Name:** WOODY 22 FED COM

**Well Number:** 501H

## Section 8 - Other Information

### Proposed horizontal/directional/multi-lateral plan submission:

Woody\_22\_Fed\_Com\_501H\_\_Plan\_3\_05\_10\_22\_20220525142901.pdf

Woody\_22\_Fed\_Com\_501H\_\_Plan\_3\_05\_10\_22\_AC\_Report\_20220525142905.pdf

### Other proposed operations facets description:

Please see attached WBD, Geo Prog, Bone Spring Control plan, multi-bowl procedure.

### Other proposed operations facets attachment:

CDEV\_Multi\_Bowl\_Procedure\_Woody\_Fed\_Com\_501H\_20210624152159.pdf

GEOPROG\_Woody\_22\_Fed\_Com\_501H\_PRELIM\_2\_20210624152226.pdf

CRD\_Batch\_Setting\_Procedures\_20210624152357.pdf

Woody\_Fed\_Com\_501H\_WBD\_\_Proposed\_\_20211008161542.pdf

### Other Variance attachment:

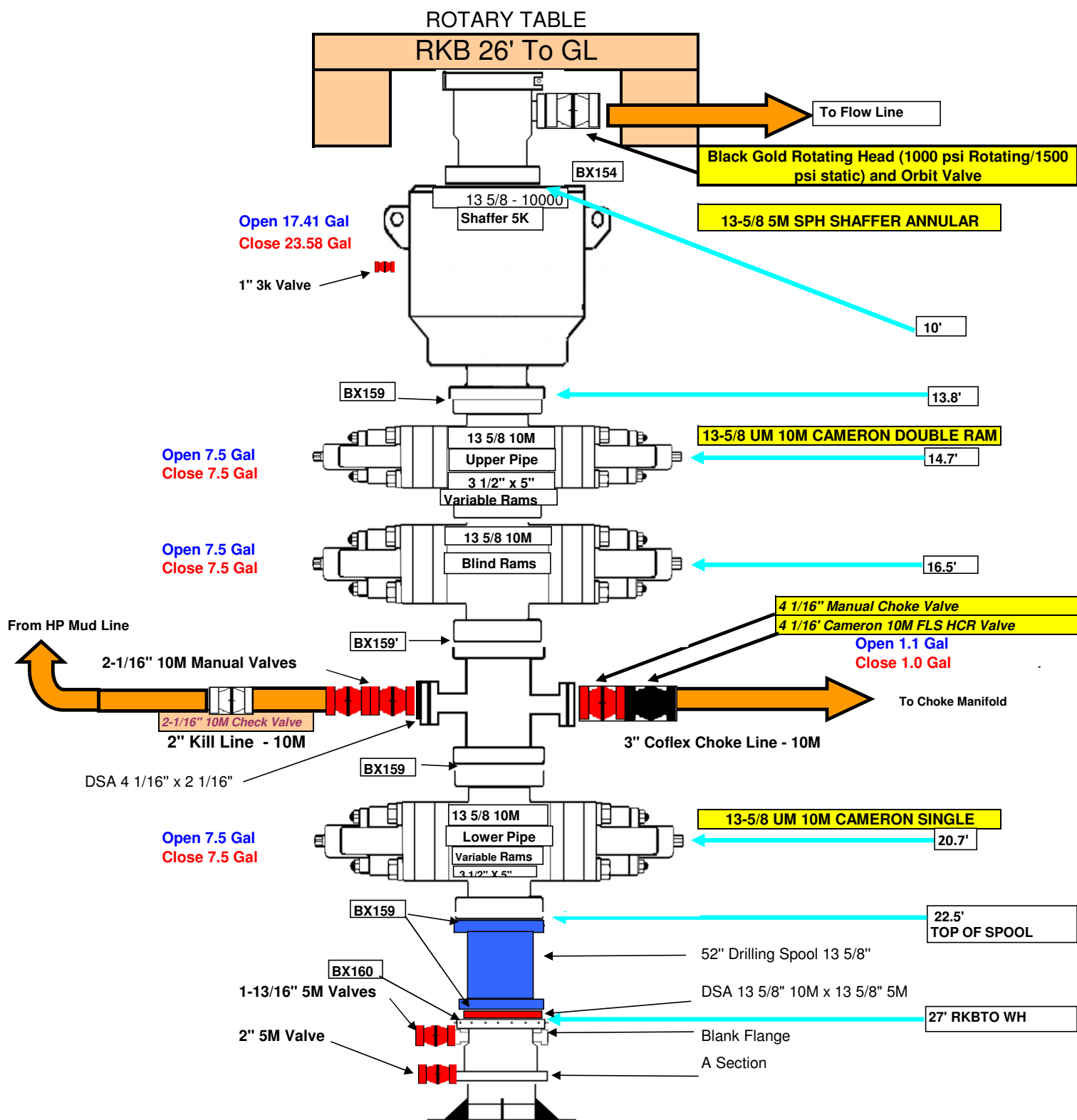
Flex\_Hose\_Variance\_Request\_20210624152244.pdf

Woody\_22\_Fed\_Com\_501H\_Offline\_Cementing\_Procedure\_20211008162305.pdf

CDEV\_Well\_Control\_Plan\_Bonesprings\_20211008162427.pdf



# H&P Rig



CASING ASSUMPTIONS WORKSHEET:Centralizer Program:

Surface:        - 3 welded bow spring centralizers, one on each of the bottom 3 joints, plus one on the shoe joint (4 minimum)  
                     - No Cement baskets will be run

Production:    - 1 welded bow spring centralizer on a stop ring 6' above float shoe  
                     - 1 centralizer every other joint to the top of the tail cement  
                     - 1 centralizer every 4 joints to 500' below the top of the lead cement  
                     - The actual number and placement of centralizers will be determined from hole deviation and potential production zones. Centralizers will be run for maximum practical standoff and through all potential productive zones.

- All casing strings below the conductor shall be tested, prior to drilling out the casing shoe, to 0.22 psi/ft of casing string length or 1500 psi, whichever is greater, but not to exceed 70% of the internal yield pressure of the casing. If pressure declines more than 10 percent in 30 minutes, corrective action will be taken.

No freshly hard banded pipe will be rotated in the surface casing

- CENTENNIAL RESOURCE DEVELOPMENT will not employ an air-drill rig for the surface casing. The casing shoe will be tested by drilling 5'-10' out from under the shoe and pressure testing to the maximum expected mud weight equivalent as shown in the mud program listed in the drilling plan.

CASING ASSUMPTIONS WORKSHEET:Centralizer Program:

Surface:        - 3 welded bow spring centralizers, one on each of the bottom 3 joints, plus one on the shoe joint (4 minimum)  
                     - No Cement baskets will be run

Production:    - 1 welded bow spring centralizer on a stop ring 6' above float shoe  
                     - 1 centralizer every other joint to the top of the tail cement  
                     - 1 centralizer every 4 joints to 500' below the top of the lead cement  
                     - The actual number and placement of centralizers will be determined from hole deviation and potential production zones. Centralizers will be run for maximum practical standoff and through all potential productive zones.

- All casing strings below the conductor shall be tested, prior to drilling out the casing shoe, to 0.22 psi/ft of casing string length or 1500 psi, whichever is greater, but not to exceed 70% of the internal yield pressure of the casing. If pressure declines more than 10 percent in 30 minutes, corrective action will be taken.

No freshly hard banded pipe will be rotated in the surface casing

- CENTENNIAL RESOURCE DEVELOPMENT will not employ an air-drill rig for the surface casing. The casing shoe will be tested by drilling 5'-10' out from under the shoe and pressure testing to the maximum expected mud weight equivalent as shown in the mud program listed in the drilling plan.

CASING ASSUMPTIONS WORKSHEET:Centralizer Program:

Surface:        - 3 welded bow spring centralizers, one on each of the bottom 3 joints, plus one on the shoe joint (4 minimum)  
                     - No Cement baskets will be run

Production:    - 1 welded bow spring centralizer on a stop ring 6' above float shoe  
                     - 1 centralizer every other joint to the top of the tail cement  
                     - 1 centralizer every 4 joints to 500' below the top of the lead cement  
                     - The actual number and placement of centralizers will be determined from hole deviation and potential production zones. Centralizers will be run for maximum practical standoff and through all potential productive zones.

- All casing strings below the conductor shall be tested, prior to drilling out the casing shoe, to 0.22 psi/ft of casing string length or 1500 psi, whichever is greater, but not to exceed 70% of the internal yield pressure of the casing. If pressure declines more than 10 percent in 30 minutes, corrective action will be taken.

No freshly hard banded pipe will be rotated in the surface casing

- CENTENNIAL RESOURCE DEVELOPMENT will not employ an air-drill rig for the surface casing. The casing shoe will be tested by drilling 5'-10' out from under the shoe and pressure testing to the maximum expected mud weight equivalent as shown in the mud program listed in the drilling plan.



<b>Size</b>	5.5
<b>Grade</b>	P110 RY
<b>Weight</b>	20

## TCBC-HT

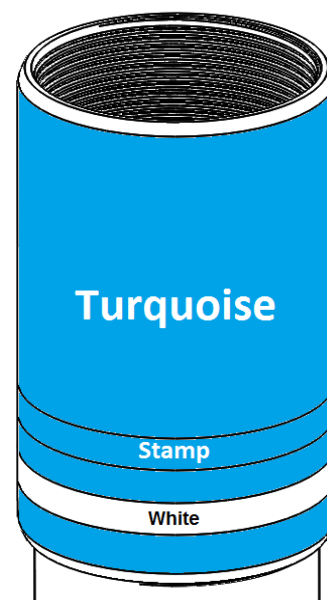
SeAH Steel

Coupling and Pipe Dimensions (in)						
	Outer Diameter	Inner Diameter	Coupling Length	Make-up Loss	Wall Thickness	Drift Diameter
<b>Coupling</b>	6.300	5.383	8.250	4.125	0.361	4.653
<b>Pipe</b>		4.778				
<b>Pin</b>		4.778				

Torque Values (ft-lbs)				
Field End Make-Up			Max. Working Torque <sup>1.</sup>	Yield Torque
Minimum	Optimum <sup>2.</sup>	Maximum		
10,000	13,500	18,500	22,250	25,200

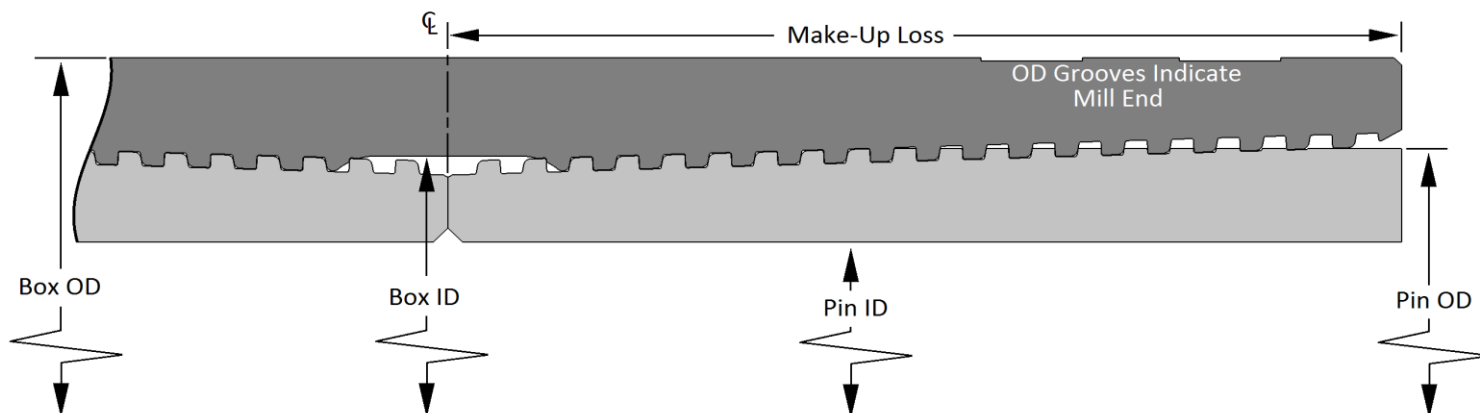
Yield Stress (x1000 lbs.)	
Tensile	Compressive
100%	100%

Maximum Pressure (psi)	
Internal	External
100%	100%



<sup>1.</sup> Max. Working Torque value is not to be exceeded during operation.

<sup>2.</sup> If Optimum Torque does not meet the Base of Triangle Stamp, M/U to the Base of Triangle.



\*Data are for information purposes only. Though HIS has made efforts to ensure accuracy, HIS makes no warranty for loss or damage due to its use.

Released to Imaging: 4/25/2023 3:03:36 PM

Rev 0

19996 Hickory Twig Way Spring, TX 77388

Phone: (281) 602-7550

Fax: (281) 602-7557



**5.5"    20#    .361"    P-110 Restricted Yield (RY)**

**Dimensions (Nominal)**

Outside Diameter	5.500	in.
Wall	0.361	in.
Inside Diameter	4.778	in.
Drift	4.653	in.
Weight, T&C	20.000	lbs/ft
Weight, PE	19.830	lbs/ft

**Performance Properties (Minimum)**

Minimum Yield Strength	110000	psi
Maximum Yield Strength	125000	psi
Collapse, PE	11100	psi
Internal Yield Pressure		
PE	12630	psi
LTC	12360	psi
BTC	12360	psi
Yield Strength, Pipe Body	641	1000 lbs
Joint Strength		
LTC	548	1000 lbs
BTC	667	1000 lbs

Note: SeAH Steel has produced this specification sheet for general information only. SeAH does not assume liability or responsibility for any loss or injury resulting from the use of information or data contained herein. All applications for the material described are at the customer's own risk and responsibility.



CASING ASSUMPTIONS WORKSHEET:Centralizer Program:

Surface:        - 3 welded bow spring centralizers, one on each of the bottom 3 joints, plus one on the shoe joint (4 minimum)  
                     - No Cement baskets will be run

Production:    - 1 welded bow spring centralizer on a stop ring 6' above float shoe  
                     - 1 centralizer every other joint to the top of the tail cement  
                     - 1 centralizer every 4 joints to 500' below the top of the lead cement  
                     - The actual number and placement of centralizers will be determined from hole deviation and potential production zones. Centralizers will be run for maximum practical standoff and through all potential productive zones.

- All casing strings below the conductor shall be tested, prior to drilling out the casing shoe, to 0.22 psi/ft of casing string length or 1500 psi, whichever is greater, but not to exceed 70% of the internal yield pressure of the casing. If pressure declines more than 10 percent in 30 minutes, corrective action will be taken.

No freshly hard banded pipe will be rotated in the surface casing

- CENTENNIAL RESOURCE DEVELOPMENT will not employ an air-drill rig for the surface casing. The casing shoe will be tested by drilling 5'-10' out from under the shoe and pressure testing to the maximum expected mud weight equivalent as shown in the mud program listed in the drilling plan.



<b>Size</b>	5.5
<b>Grade</b>	P110 RY
<b>Weight</b>	20

## TCBC-HT

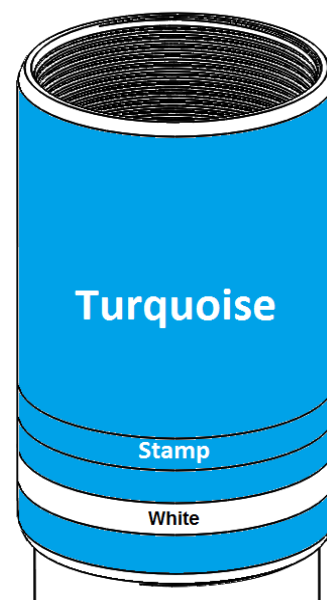
SeAH Steel

Coupling and Pipe Dimensions (in)						
	Outer Diameter	Inner Diameter	Coupling Length	Make-up Loss	Wall Thickness	Drift Diameter
<b>Coupling</b>	6.300	5.383	8.250	4.125	0.361	4.653
<b>Pipe</b>		4.778				
<b>Pin</b>		4.778				

Torque Values (ft-lbs)				
Field End Make-Up			Max. Working Torque <sup>1.</sup>	Yield Torque
Minimum	Optimum <sup>2.</sup>	Maximum		
10,000	13,500	18,500	22,250	25,200

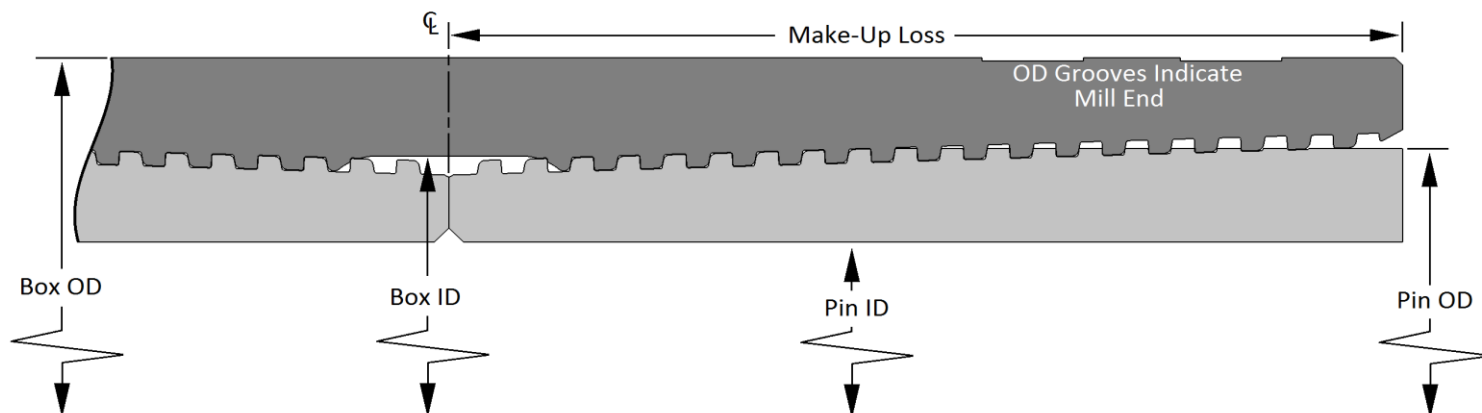
Yield Stress (x1000 lbs.)	
Tensile	Compressive
100%	100%

Maximum Pressure (psi)	
Internal	External
100%	100%



<sup>1.</sup> Max. Working Torque value is not to be exceeded during operation.

<sup>2.</sup> If Optimum Torque does not meet the Base of Triangle Stamp, M/U to the Base of Triangle.



\*Data are for information purposes only. Though HIS has made efforts to ensure accuracy, HIS makes no warranty for loss or damage due to its use.

Released to Imaging: 4/25/2023 3:03:36 PM

Rev 0

19996 Hickory Twig Way Spring, TX 77388

Phone: (281) 602-7550

Fax: (281) 602-7557



**5.5"    20#    .361"    P-110 Restricted Yield (RY)**

**Dimensions (Nominal)**

Outside Diameter	5.500	in.
Wall	0.361	in.
Inside Diameter	4.778	in.
Drift	4.653	in.
Weight, T&C	20.000	lbs/ft
Weight, PE	19.830	lbs/ft

**Performance Properties (Minimum)**

Minimum Yield Strength	110000	psi
Maximum Yield Strength	125000	psi
Collapse, PE	11100	psi
Internal Yield Pressure		
PE	12630	psi
LTC	12360	psi
BTC	12360	psi
Yield Strength, Pipe Body	641	1000 lbs
Joint Strength		
LTC	548	1000 lbs
BTC	667	1000 lbs

Note: SeAH Steel has produced this specification sheet for general information only. SeAH does not assume liability or responsibility for any loss or injury resulting from the use of information or data contained herein. All applications for the material described are at the customer's own risk and responsibility.



## ***H<sub>2</sub>S CONTINGENCY PLAN***

***FOR***

***CENTENNIAL RESOURCE PRODUCTION, LLC.***

***Woody 22 FED Com 501H & 502H***

***Lea County, New Mexico***

**02-19-2021**

**This plan is subject to updating**

Centennial Resource Production, LLC.	H <sub>2</sub> S Contingency Plan Woody 22 Fed Com 501H & 502H	Lea County, New Mexico
--------------------------------------	---	------------------------

Table of Contents

**Section 1.0 – Introduction ..... 3**

    I. Purpose

    II. Scope & Applicability

**Section 2.0 - Plan Implementation.....3**

    I. Activation Requirements

    II. Emergency Evacuation

    III. Emergency Response Activities

**Section 3.0 - Potential Hazardous Conditions.....4**

**Section 4.0 - Notification of H<sub>2</sub>S Release Event.....6**

    I. Local & State Law Enforcement

    II. General Public

    III. New Mexico Oil Conservation Division

    IV. New Mexico Environment Department

    V. Bureau of Land Management

**Section 5.0 - Emergency Contact List.....7**

    I. Centennial Management Personnel

    II. Lea County Sheriff

    III. New Mexico State Highway Patrol

    IV. Fire / EMS

    V. Lea County Hospital

    VI. Emergency Response Contractors

    VII. New Mexico Oil Conservation Division

    VIII. New Mexico Environment Department

    IX. Bureau of Land Management

    X. Other Agencies

**Section 6.0 – Drilling Location Information.....9-12**

    I. Site Safety Information

    II. Directions to Location

    III. Plat of Location including GPS Coordinates

    IV. Routes of Ingress & Egress (MAP)

    V. ROE Map

    VI. Residences in ROE

    VII. Public Roads in ROE

**Section 7.0 – Hazard Communication.....13-15**

    I. Physical Characteristics of Hydrogen Sulfide Gas

    II. Human Health Hazards / Toxicological Information

    III. Environmental Hazards

**Section 8.0 - Regulatory Information.....15-17**

    I. OSHA Information

    II. New Mexico Oil Conservation Division & Bureau of Land Management

**Section 9.0 - Training Requirements.....17**

**Section 10.0 - Personal Protective Equipment.....18**

**Appendices**

    I. Appendix A – H<sub>2</sub>S SDS

    II. Appendix B – SO<sub>2</sub> SDS

Centennial Resource Production, LLC.	H <sub>2</sub> S Contingency Plan Woody 22 Fed Com 501H & 502H	Lea County, New Mexico
--------------------------------------	---	------------------------

## **Section 1.0 – Introduction**

### **I. Purpose**

The purpose of this contingency plan (Plan) is to provide Centennial Resource Production, LLC. (Centennial) with an organized plan of action for alerting and protecting Centennial employees, the general public, and any potential first responders prior to any intentional release or immediately following the accidental / unintentional release of a potentially hazardous volume / concentration of Hydrogen Sulfide Gas (H<sub>2</sub>S).

### **II. Scope & Applicability**

This Plan applies to all planned, unplanned, uncontrolled and/or unauthorized releases of hazardous concentrations of H<sub>2</sub>S or any associated hazardous byproducts of combustion, occurring at any Centennial owned or operated facilities including but not limited to: wells, flowlines, pipelines, tank batteries, production facilities, SWD facilities, compressor stations, gas processing plants, drilling / completions / workover operations, and any other applicable company owned property.

## **Section 2.0 - Plan Implementation**

### **I. Activation Requirements**

In accordance with the requirements of Bureau of Land Management Onshore Order #6 and NMAC 19.15.11, this Plan shall be activated in advance of any authorized, planned, unplanned, uncontrolled, or unauthorized release of a hazardous volume / concentration of H<sub>2</sub>S gas, or SO<sub>2</sub>, which could potentially adversely impact the workers, general public or the environment.

### **II. Emergency Evacuation**

In the event of an unplanned, uncontrolled, or unauthorized release of a hazardous volume / concentration of H<sub>2</sub>S gas, the first priority is to ensure the safety of the workers and general public. Upon discovery and subsequent determination of an applicable release, which cannot be quickly mitigated, immediately by using 911, notify local authorities to begin the process of alerting the general public, evacuate any residents within the Radius of Exposure (ROE), and limit any general public or employee access to any areas within the ROE of the affected facility.

### **III. Emergency Response Activities**

The purpose of emergency response actions is to take steps to quickly mitigate / stop the ongoing release of the hazardous source of H<sub>2</sub>S. Upon discovery of any hazardous release, immediately notify Centennial management to activate the Emergency Response Team (ERT). Once Centennial supervision arrives and assesses the situation, a work plan identifying the proper procedures shall be developed to stop the release.

## **Section 3.0 - Potential Hazardous Conditions & Response Actions**

During a planned or unplanned release of H<sub>2</sub>S, there are several hazardous conditions that are presented both to employees, the general public, and emergency responders. These specific hazardous conditions are identified in the tables below.

Centennial Resource Production, LLC.	H <sub>2</sub> S Contingency Plan Woody 22 Fed Com 501H & 502H	Lea County, New Mexico
--------------------------------------	---	------------------------

H <sub>2</sub> S OPERATING CONDITIONS – RESPONSE ACTIONS TO CONSIDER		✓
<b>H<sub>2</sub>S CONDITION 1: POTENTIAL DANGER TO LIFE AND HEALTH → WARNING SIGN GREEN</b>		
<b>H<sub>2</sub>S concentration &lt;10 ppm</b> detected by location monitors		<input type="checkbox"/>
<b>General Actions During Condition 1</b>		<input type="checkbox"/>
Notify Site Supervisor / Centennial Person-in-Charge (PIC) of any observed increase in ambient H <sub>2</sub> S concentrations		<input type="checkbox"/>
All personnel check safety equipment is in adequate working order & store in accessible location		<input type="checkbox"/>
Sensitize crews with safety meetings.		<input type="checkbox"/>
Limit visitors and non-essential personnel on location		<input type="checkbox"/>
Continuously monitor H <sub>2</sub> S concentrations and check calibration of sensors		<input type="checkbox"/>
Ensure H <sub>2</sub> S scavenger is on location.		<input type="checkbox"/>
<b>H<sub>2</sub>S CONDITION 2: MODERATE DANGER TO LIFE AND HEALTH → WARNING SIGN YELLOW</b>		
<b>H<sub>2</sub>S concentration &gt;10 ppm and &lt; 30 ppm</b> in atmosphere detected by location monitors:		<input type="checkbox"/>
<b>General Actions During Condition 2</b>		<input type="checkbox"/>
Sound H <sub>2</sub> S alarm and/or display yellow flag.		<input type="checkbox"/>
Account for on-site personnel		<input type="checkbox"/>
Upon sounding of an area or personal H <sub>2</sub> S monitor alarm when 10 ppm is reached, proceed to a safe briefing area upwind of the location immediately (see <b>MA-4, Figure 5-1</b> ).		<input type="checkbox"/>
Don proper respiratory protection.		<input type="checkbox"/>
Alert other affected personnel		<input type="checkbox"/>
<b>If trained and safe to do so</b> undertake measures to control source H <sub>2</sub> S discharge and eliminate possible ignition sources. Initiate Emergency Shutdown procedures as deemed necessary to correct or control the specific situation.		<input type="checkbox"/>
Account for on-site personnel at safe briefing area.		<input type="checkbox"/>
Stay in safe briefing area if not working to correct the situation.		<input type="checkbox"/>
Keep Site Supervisor / Centennial PIC informed. Notify applicable government agencies ( <b>Appendix A</b> ) If off-site impact; notify any neighbors within Radius of Exposure ( <b>ROE</b> ), <b>Fig 5.11</b>		<input type="checkbox"/>
Continuously monitor H <sub>2</sub> S until readings below 10 ppm.		<input type="checkbox"/>
Evacuated area shall not be re-entered except by trained and authorized personnel utilizing appropriate respiratory protection; or until “all clear” sounded by Centennial PIC / Site Supervisor.		

Centennial Resource Production, LLC.	H <sub>2</sub> S Contingency Plan Woody 22 Fed Com 501H & 502H	Lea County, New Mexico
--------------------------------------	---	------------------------

<b>H<sub>2</sub>S CONDITION 3: EXTREME DANGER TO LIFE AND HEALTH → WARNING SIGN RED</b>	
> 30 ppm H <sub>2</sub> S concentration in air detected by location monitors: Extreme danger to life	<input type="checkbox"/>
<b>General Actions During Condition 3</b>	<input type="checkbox"/>
Sound H <sub>2</sub> S alarm and/or display red flag.	<input type="checkbox"/>
Account for on-site personnel	<input type="checkbox"/>
Move away from H <sub>2</sub> S source and get out of the affected area.	<input type="checkbox"/>
Proceed to designated safe briefing area; alert other affected personnel.	<input type="checkbox"/>
Account for personnel at safe briefing area.	<input type="checkbox"/>
If trained and safe to do so undertake measures to control source H <sub>2</sub> S discharge and eliminate possible ignition sources. Initiate Emergency Shutdown procedures as deemed necessary to correct or control the specific situation.	<input type="checkbox"/>
Notify vehicles or situation and divert all traffic away from location.	<input type="checkbox"/>
Centennial Person-in-Charge will make appropriate community notifications.	<input type="checkbox"/>
Red warning flag must be on display until the situation has been corrected and the Centennial Person-in-Charge determines it is safe to resume operations under <b>Condition 1</b> .	<input type="checkbox"/>
Notify management of the condition and action taken. If H <sub>2</sub> S concentration is increasing and steps to correct the situation are not successful – or at any time if well control is questionable – alert all responsible parties for possible activation of the H <sub>2</sub> S Contingency Plan. If well control at the surface is lost, determine if situation warrants igniting the well.	<input type="checkbox"/>
If uncontrolled flow at the surface occurs, the Centennial PIC, with approval, if possible, from those coordinating the emergency ( <b>as specified in the site-specific H<sub>2</sub>S Contingency Plan</b> ) are responsible for determining if the situation warrants igniting the flow of the uncontrolled well. This decision should be made only as a last resort and in a situation where it is obvious that human life is in danger and there is no hope of controlling the flow under prevailing conditions.	<input type="checkbox"/>
If the flow is ignited, burning H <sub>2</sub> S will be converted to sulfur dioxide (SO <sub>2</sub> ), which is also highly toxic. Do not assume that area is safe after the flow is ignited. If the well is ignited, evacuation of the area is mandatory, because SO <sub>2</sub> will remain in low-lying places under no-wind conditions.	<input type="checkbox"/>
Keep Site Supervisor / Centennial PIC informed. Notify applicable government agencies and local law enforcement ( <b>Appendix A</b> ) If off-site impact; notify any neighbors within the Radius of Exposure ( <b>ROE</b> ), see example in <b>Figure 5-11</b> .	<input type="checkbox"/>
Continuously monitor H <sub>2</sub> S until readings fall below 10 ppm.	<input type="checkbox"/>
Evacuated area shall not be re-entered except by trained and authorized personnel utilizing appropriate respiratory protection; or until “all clear” sounded by Centennial PIC / Site Supervisor.	<input type="checkbox"/>
<b>IF ABOVE ACTIONS CANNOT BE ACCOMPLISHED IN TIME TO PREVENT EXPOSURE TO THE PUBLIC</b>	
Alert public (directly or through appropriate government agencies) who may be subject to potentially harmful exposure levels.	<input type="checkbox"/>
Make recommendations to public officials regarding blocking unauthorized access to the unsafe area and assist as appropriate.	<input type="checkbox"/>



Centennial Resource Production, LLC.	H <sub>2</sub> S Contingency Plan Woody 22 Fed Com 501H & 502H	Lea County, New Mexico
--------------------------------------	---	------------------------

Make recommendations to public officials regarding evacuating the public and assist as appropriate.	<input type="checkbox"/>
Monitor ambient air in the area of exposure (after following abatement measures) to determine when it is safe for re-entry.	<input type="checkbox"/>

#### **Section 4.0 - Notification of H<sub>2</sub>S Release Event**

##### **I. Local & State Law Enforcement**

Prior to the planned / controlled release of a hazardous concentration of H<sub>2</sub>S gas or any associated byproducts of the combustion of H<sub>2</sub>S gas, notify local law enforcement agencies regarding the contents of this plan.

In the event of the discovery of an unplanned/uncontrolled release of a hazardous concentration of H<sub>2</sub>S gas or any associated byproducts of combustion, immediately notify local and/or state law enforcement agencies of the situation and ask for their assistance.

##### **II. General Public**

In the event of a planned or unplanned release of a hazardous concentration of H<sub>2</sub>S gas or any associated byproducts of combustion, notify local law enforcement agencies and ask for their assistance in alerting the general public and limiting access to any public roads that may be impacted by such a release.

##### **III. New Mexico Oil Conservation Division**

The Centennial HSE Department will make any applicable notification to the New Mexico OCD regarding any release of a hazardous concentration of H<sub>2</sub>S Gas or any associated byproducts of combustion.

##### **IV. New Mexico Environment Department**

The Centennial HSE Department will make any applicable notifications to the NMED regarding any release of a hazardous concentration of H<sub>2</sub>S gas or any associated byproducts of combustion.

##### **V. Bureau of Land Management**

The Centennial Regulatory Department will make any applicable notifications to the BLM regarding any release of a hazardous concentration of H<sub>2</sub>S gas or any associated byproducts of combustion.

Centennial Resource Production, LLC.	H <sub>2</sub> S Contingency Plan Woody 22 Fed Com 501H & 502H	Lea County, New Mexico
--------------------------------------	---	------------------------

**Section 5.0 - Emergency Contact List**

<b>EMERGENCY CONTACT LIST</b>				
<b>CENTENNIAL RESOURCE PRODUCTION, LLC.</b>				
<b>POSITION</b>	<b>NAME</b>	<b>OFFICE</b>	<b>CELL</b>	<b>ALT PHONE</b>
<b>Operations</b>				
Operations Superintendent	Cory Lewis	432.305.1009	432.557.4274	
Operations Assistant Superintendent	Josh Graham	432.940.3191	432.940.3191	
Drilling Superintendent	Jason Fitzgerald	432.315.0146	318-347-3916	
Production Foreman	Manual Mata	432.664.0278	575.408.0216	
Drilling Engineer	Ronny Hise	432.315.0144	432.770.4786	
Production Engineer	Brandon Morin	432.315.0140	432.231.7671	
Vice President Operations	Clayton Smith	720.499.1416	361.215.2494	
<b>HSE &amp; Regulatory</b>				
HSE Manager	Derrick Melton	720-499-2294	432-296-8720	
Regulatory Manager	Heidi Kaczor	720.499.1422	303.204.8877	
Air Quality	Montgomery Floyd	432-315-0123	432-425-8321	
Environmental	Jamon Hohensee	432-315-0132	432-241-4283	
HSE Consultant	Adam Hicks		903-426-4556	
<b>Local, State, &amp; Federal Agencies</b>				
Lea County Sheriff		575-396-3611		911
New Mexico State Highway Patrol		505-757-2297		911
Eunice Fire / EMS		575-394-3258		911
Lea County Hospital		575-492-5000		
Standard Safety – Safety Contractor	John Blake	(432) 653-0393	(432) 813-7745	
New Mexico Oil Conservation Division – District 1 Office – Hobbs, NM.		575-393-6161		
New Mexico Environment Department – District III Office – Hobbs, NM		575-397-6910		
New Mexico Oil Conservation Division – Hobbs, NM	24 Hour Emergency	575-393-6161		
Bureau of Land Management – Carlsbad, NM		575-234-5972		
U.S. Fish & Wildlife		502-248-6911		

**Section 6.0 – Drilling Location Information****I. Site Safety Information****1. Safe Briefing Area**

- There shall be two areas that will be designated as "SAFE BRIEFING AREAS". If H<sub>2</sub>S is detected in concentrations equal to or in excess of 10 ppm all personnel not assigned emergency duties are to assemble in the designated Safe Briefing area for instructions. These two areas shall be positioned in accessible locations to facilitate the availability of self-contained breathing air devices. The briefing areas shall be positioned no less than 250' from the wellhead and in such locations that at least one briefing area will be up-wind from the well at all times.

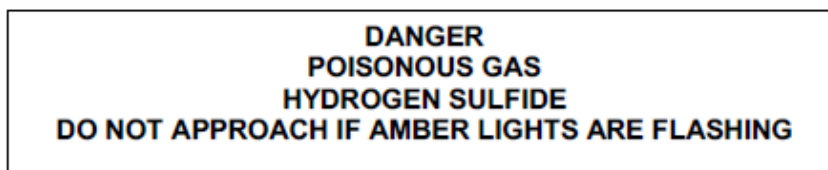
**2. Wind Indicators**

- 4 Windssocks will be installed at strategic points on the facility.

Centennial Resource Production, LLC.	H <sub>2</sub> S Contingency Plan Woody 22 Fed Com 501H & 502H	Lea County, New Mexico
--------------------------------------	---	------------------------

3. Danger Signs

- a. A warning sign indicating the possible well conditions will be displayed at the location entrance.



4. H<sub>2</sub>S Detectors and Alarms

- a. Continuous monitoring type H<sub>2</sub>S detectors, capable of sensing a minimum of 5ppm H<sub>2</sub>S in air will be located centrally located at the tanks, heater treater, and combustor. Continuous monitoring type SO<sub>2</sub> detector will also be located at the combustor. The automatic H<sub>2</sub>S alarm/flashing light will be located at the site entrance and in front of tank battery.

5. Safety Trailer

- a. A safety trailer equipped with an emergency cascade breathing air system with 2 ea. Work/escape packs, a stretcher, 2 OSHA approved full body harnesses, and a 20# Class ABC fire extinguisher shall be available at the site in close proximity to the safe briefing area. The cascade system shall be able to be deployed to the drill floor when needed to provide safe breathing air to the workers as needed.

6. Well Control Equipment

- a. The location shall have a flare line to a remote automatic ignitor and back up flare gun, placed 150' from the wellhead.  
b. The location shall be equipped with a remotely operated choke system and a mud gas separator.

7. Mud Program

- a. Company shall have a mud program that contains sufficient weight and additives to control H<sub>2</sub>S.

8. Metallurgy

- a. All drill strings, casing, tubing, wellhead, BOP, spools, kill lines, choke manifold and lines, and valves shall be suitable for anticipated H<sub>2</sub>S volume and pressure.

9. Communication

- a. The location shall be equipped with a means of effective communication such as a cell phones, intercoms, satellite phones or landlines.

**II. Directions to Location**

1. Beginning at the junction of Main St. & nm-176 in Eunice, New Mexico proceed in a westerly, then northwesterly, then westerly, then northwesterly direction along nm-176 approximately 16.6 miles to the junction of this road and Sims road to the north; turn right and proceed in a northerly direction approximately 2.1 miles to the junction of this road and Sims road to the east; turn right and proceed in an easterly, then northeasterly, then northerly, then westerly, then northeasterly direction approximately 3.3 miles to the junction of this road and an existing road to the northwest; turn left and proceed in a northwesterly direction approximately 0.2 miles to the junction of this road and an existing road to the northwest; continue in a northwesterly, then

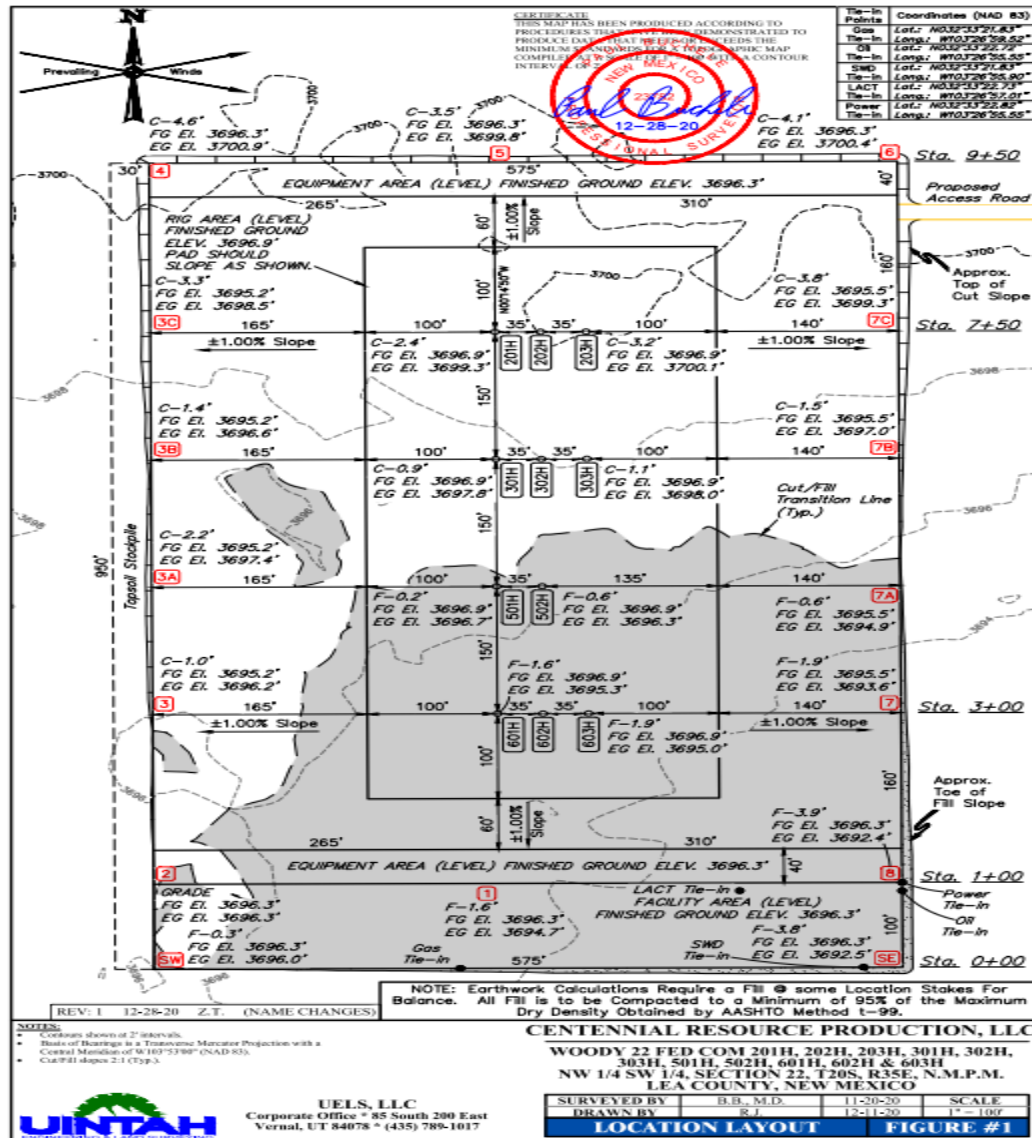
Centennial Resource Production, LLC.

H<sub>2</sub>S Contingency Plan  
Woody 22 Fed Com 501H & 502H

Lea County, New Mexico

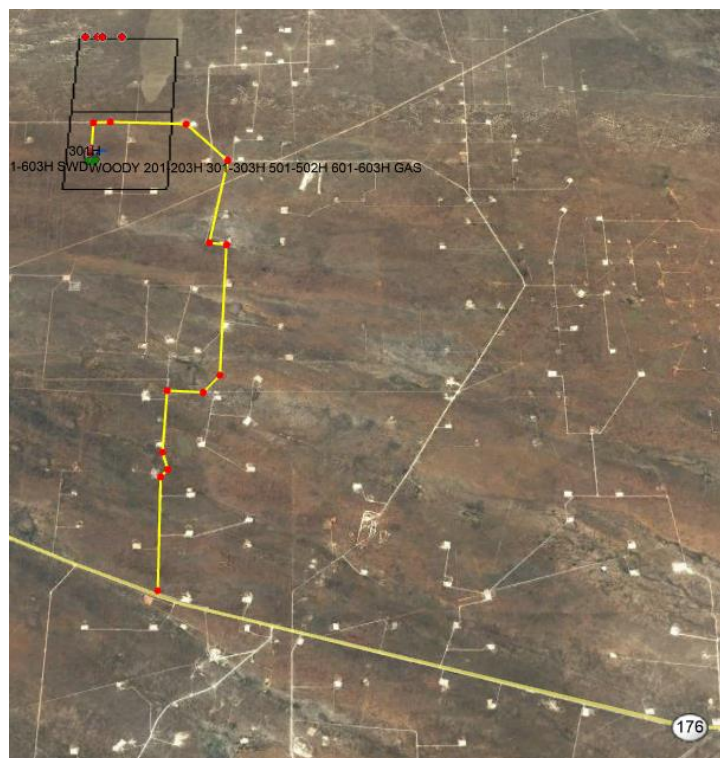
westerly direction approximately 1.0 miles to the junction of this road and an existing road to the south; turn left and proceed in a southerly direction approximately 0.4 miles to the beginning of the proposed access for the woody 22 fed com 503h, 504h, & 505h to the west; follow road flags in a westerly direction approximately 484' to the proposed location of the woody 22 fed com 503h, 504h & 505h pad and the beginning of the proposed access road to the west; follow road flags in a westerly direction approximately 471' to the proposed location.

## 2. Plat of Location



Centennial Resource Production, LLC.	H <sub>2</sub> S Contingency Plan Woody 22 Fed Com 501H & 502H	Lea County, New Mexico
--------------------------------------	---	------------------------

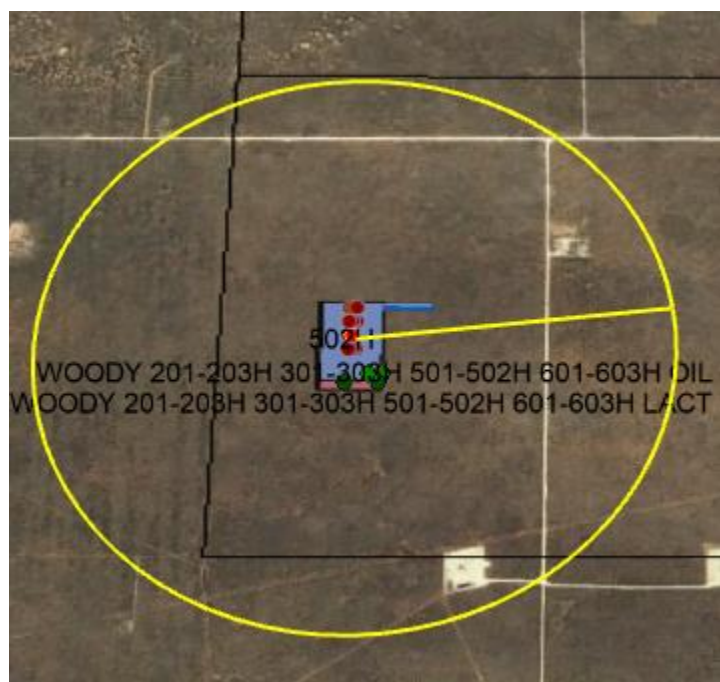
### 3. Routes of Ingress & Egress (MAP)



### 4. Residences in proximity to the 3000' Radius of Exposure (ROE) (MAP)

There are no residences or public gathering places with the 3000' ROE, 100 PPM, 300 PPM, or 500 PPM ROE.

#### Map of 3000' ROE Perimeter





Centennial Resource Production, LLC.	H <sub>2</sub> S Contingency Plan Woody 22 Fed Com 501H & 502H	Lea County, New Mexico
--------------------------------------	---	------------------------

**100 PPM, 300 PPM, & 500 PPM Max ROE under worst case scenario**

Enter H <sub>2</sub> S in PPM	500
Enter Gas flow in mcf/day (maximum worst case conditions)	2500
500 ppm radius of exposure (public road)	53 feet
300 ppm radius of exposure	74 feet
100 ppm radius of exposure (public area)	116 feet

- Location GPS Coordinates **Lat: 32.557302, Long: -103.449656**

**5. Public Roads in proximity of the Radius of Exposure (ROE)**

There are no public roads that would be within the 100 PPM, 300 PPM, or 500 PPM ROE.

**Section 7.0 – Hazard Communication****I. Physical Characteristics of Hydrogen Sulfide Gas**

Hydrogen sulfide (H<sub>2</sub>S) is a colorless, poisonous gas that is soluble in water. It can be present in crude oils, condensates, natural gas and wastewater streams.

H<sub>2</sub>S is heavier than air with a vapor density of 1.189 (air = 1.0); however, H<sub>2</sub>S is most often mixed with other gases. These mixtures of H<sub>2</sub>S and other gases can be heavier or lighter than air. If the H<sub>2</sub>S-containing mixture is heavier, it can collect in low areas such as ditches, ravines, firewalls, and pits; in storage tanks; and in areas of poor ventilation. Please see physical properties in **Table 7.0**.

With H<sub>2</sub>S the sense of smell is rapidly lost allowing lethal concentrations to be accumulated without warning. The toxicity of hydrogen sulfide at varying concentrations is indicated in the **Table 7.1**.

**Warning:** Do not use the mouth-to-mouth method if a victim ingested or inhaled hydrogen sulfide. Give artificial respiration with the aid of a pocket mask equipped with a one-way valve or other proper respiratory medical device.

**Table 7.0. Physical Properties of H<sub>2</sub>S**

Properties of H <sub>2</sub> S	Description
Vapor Density > 1 = 1.189 Air = 1	<ul style="list-style-type: none"> <li>H<sub>2</sub>S gas is slightly heavier than air, which can cause it to settle in low places and build in concentration.</li> <li>Produced as a mixture with other gases associated with oil and gas production.</li> </ul>
Flammable Range 4.3%-46% 43000 ppm – 460000 ppm	<ul style="list-style-type: none"> <li>H<sub>2</sub>S can be extremely flammable / explosive when these concentrations are reached by volume in air.</li> </ul>

Although H<sub>2</sub>S is primarily a respiratory hazard, it is also flammable and forms an explosive mixture at concentrations of 4.3%–46.0% (40,000ppm – 460,000 ppm) by volume in air.

Centennial Resource Production, LLC.	H <sub>2</sub> S Contingency Plan Woody 22 Fed Com 501H & 502H	Lea County, New Mexico
--------------------------------------	---	------------------------

**H<sub>2</sub>S can be encountered when:**

- Venting and draining equipment.
- Opening equipment (separators, pumps, and tanks).
- Opening piping connections ("line breaking").
- Gauging and sampling storage tanks.
- Entering confined spaces.
- Working around wastewater pits, skimmers, and treatment facilities.

**II. Human Health Hazards - Toxicological Information****Table 7.1. Hazards & Toxicity**

Concentration (ppm)	Symptoms/Effects
0.00011-0.00033 ppm	Typical background concentrations
0.01-1.5 ppm	Odor threshold (when rotten egg smell is first noticeable to some). Odor becomes more offensive at 3-5 ppm. Above 30 ppm, odor described as sweet or sickeningly sweet.
2-5 ppm	Prolonged exposure may cause nausea, tearing of the eyes, headaches or loss of sleep. Airway problems (bronchial constriction) in some asthma patients.
20 ppm	Possible fatigue, loss of appetite, headache, irritability, poor memory, dizziness.
50-100 ppm	Slight conjunctivitis ("gas eye") and respiratory tract irritation after 1 hour. May cause digestive upset and loss of appetite.
100 ppm	Coughing, eye irritation, loss of smell after 2-15 minutes (olfactory fatigue). Altered breathing, drowsiness after 15-30 minutes. Throat irritation after 1 hour. Gradual increase in severity of symptoms over several hours. Death may occur after 48 hours.
100-150 ppm	Loss of smell (olfactory fatigue or paralysis).
200-300 ppm	Marked conjunctivitis and respiratory tract irritation after 1 hour. Pulmonary edema may occur from prolonged exposure.

Centennial Resource Production, LLC.	H <sub>2</sub> S Contingency Plan Woody 22 Fed Com 501H & 502H	Lea County, New Mexico
--------------------------------------	---	------------------------

500-700 ppm	Staggering, collapse in 5 minutes. Serious damage to the eyes in 30 minutes. Death after 30-60 minutes.
700-1000 ppm	Rapid unconsciousness, "knockdown" or immediate collapse within 1 to 2 breaths, breathing stops, death within minutes.
1000-2000 ppm	Nearly instant death

### III. Environmental Hazards

H<sub>2</sub>S and its associated byproducts from combustion presents a serious environmental hazard. Sulphur Dioxide SO<sub>2</sub> is produced as a constituent of flaring H<sub>2</sub>S Gas and can present hazards associated, which are similar to H<sub>2</sub>S. Although SO<sub>2</sub> is heavier than air, it will be picked up by a breeze and carried downwind at elevated temperatures. Since Sulfur Dioxide is extremely irritating to the eyes and mucous membranes of the upper respiratory tract, it has exceptionally good warning powers in this respect. The following table indicates the toxic nature of the gas. Please see the attached SDS in Appendix B for reference.

SULFUR DIOXIDE TOXICITY		
Concentration		Effects
%SO <sub>2</sub>	PPM	
0.0005	3 to 5	Pungent odor-normally a person can detect SO <sub>2</sub> in this range.
0.0012	12	Throat irritation, coughing, and constriction of the chest tearing and smarting of eyes.
0.15	150	So irritating that it can only be endured for a few minutes.
0.05	500	Causes a sense of suffocation, even with first breath.

## Section 8.0 - Regulatory Information

### I. OSHA & NIOSH Information

#### II. Table 8.0. OSHA & NIOSH H<sub>2</sub>S Information

PEL, IDLH, TLV	Description
NIOSH PEL 10 PPM	<ul style="list-style-type: none"> <li>PEL is the Permissible Exposure Limit that an employee may be exposed up to 8 hr / day.</li> </ul>
OSHA General Industry Ceiling PEL – 20 PPM	<ul style="list-style-type: none"> <li>The maximum exposure limit, which cannot be exceeded for any length of time.</li> </ul>
IDLH 100 PPM	<ul style="list-style-type: none"> <li>Immediately Dangerous to Life and Health</li> </ul>
Centennial PEL 10 PPM	<ul style="list-style-type: none"> <li>Centennial Policy Regarding H<sub>2</sub>S for employee safety</li> </ul>



Centennial Resource Production, LLC.	H <sub>2</sub> S Contingency Plan Woody 22 Fed Com 501H & 502H	Lea County, New Mexico
--------------------------------------	---	------------------------

### III. New Mexico OCD & BLM – H<sub>2</sub>S Concentration Threshold Requirements

New Mexico NMAC 19.15.11 and Onshore Order #6 identify two Radii of Exposure (ROE) that identify potential danger to the public and require additional compliance measures. Centennial is required to install safety devices, establish safety procedures and develop a written H<sub>2</sub>S contingency plan for sites where the H<sub>2</sub>S concentrations are as follows.

**Table 8.1. Calculating H<sub>2</sub>S Radius of Exposure**

H <sub>2</sub> S Radius of Exposure	Description	Control and Equipment Requirements
100 ppm	Distance from a release to where the H <sub>2</sub> S concentration in the air will dilute below 100ppm	ROE > 50-ft and includes any part of a “public area” (residence, school, business, etc., or any area that can be expected to be populated). ROE > 3,000-ft
500 ppm	Distance from a release to where the H <sub>2</sub> S concentration in the air will dilute below 500ppm	ROE > 50-ft and includes any part of a public road (public roads are tax supported roads or any road used for public access or use)

#### Calculating H<sub>2</sub>S Radius of Exposure

The ROE of an H<sub>2</sub>S release is calculated to determine if a potentially hazardous volume of H<sub>2</sub>S gas at 100 or 500 parts per million (ppm) is within a regulated distance requiring further action. If information about the concentration of H<sub>2</sub>S and the potential gas release volume is known, the location of the Muster Areas will be set, and safety measures will be implemented based on the calculated radius of exposure (ROE). NMAC 19.15.11 – Hydrogen Sulfide Safety defines the ROE as the radius constructed with the gas’s point of escape as its center and its length calculated by the following Pasquill-Gifford equations:

To determine the extent of the **100 ppm ROE**:

$$x = [(1.589) (\text{mole fraction H}_2\text{S})(Q)]^{(.6258)}.$$

To determine the extent of the **500 ppm ROE**:

$$x = [(0.4546) (\text{mole fraction H}_2\text{S})(Q)]^{(.6258)}.$$

**Table 8.2. Calculating H<sub>2</sub>S Radius of Exposure**

ROE Variable	Description
X =	ROE in feet
Q =	<b>Max volume of gas released determined to be released in cubic feet per day (ft<sup>3</sup>/d)</b> normalized to standard temperature and pressure, 60°F and 14.65 psia
Mole fraction H <sub>2</sub> S =	Mole fraction of H <sub>2</sub> S in the gaseous mixture released.

The volume used as the escape rate in determining the ROE is specified in the rule as follows:

- The maximum daily volume rate of gas containing H<sub>2</sub>S handled by that system element for which the ROE is calculated.

Centennial Resource Production, LLC.	H <sub>2</sub> S Contingency Plan Woody 22 Fed Com 501H & 502H	Lea County, New Mexico
--------------------------------------	---	------------------------

- For existing gas wells, the current adjusted open-flow rate, or the operator's estimate of the well's capacity to flow against zero back-pressure at the wellhead.

#### New Mexico Oil Conservation Division & BLM Site Requirements under NMAC 19.15.11 & Onshore Order #6

- Two cleared areas will be designated as Safe Briefing Areas. During an emergency, personnel will assemble in one of these areas for instructions from the Centennial Person-in-Charge. Prevailing wind direction should be considered in locating the briefing areas 200' or more on either side of the well head. One area should offset the other at an angle of 45° to 90° with respect to prevailing wind direction to allow for wind shifts during the work period.
- In the event of either an intentional or accidental releases of hydrogen sulfide, safeguards to protect the general public from the harmful effects of hydrogen sulfide must be in place for operations. A summary of the provisions in each of three H<sub>2</sub>S ROE cases is included in **Table 8.3**.
  - CASE 1** -100 ppm ROE < 50'
  - CASE 2** - 100 ppm ROE is 50' or greater, but < 3000' and does not penetrate public area.
  - CASE 3** -100 ppm ROE is 50' or greater and penetrates a public area or 500 ppm ROE includes a public road. Also if 100 ppm ROE > 3000' regardless of public area.

**Table 8.3. NMAC 19.15.11 Compliance Requirements Drilling & Production**

NMAC 19.15.11 & BLM COMPLIANCE REQUIREMENTS – DRILLING & PRODUCTION			
PROVISION	CASE 1	CASE 2	CASE 3
H <sub>2</sub> S Concentration Test	X	X	X
H-9	X	X	X
Training	X	X	X
District Office Notification	X	X	X
Drill Stem Tests Restricted	X*	X*	X
BOP Test	X*	X*	X
Materials		X	X
Warning and Marker		X	X
Security		X	X
Contingency Plan			X
Control and Equipment Safety			X
Monitors		X**	X**
Mud (ph Control or Scavenger)			X*
Wind Indicators		X**	X
Protective Breathing Equipment		X**	X
Choke Manifold, Secondary Remote Control, and Mud-Gas Separator			X
Flare Stacks			X*

### Section 9.0 - Training Requirements

#### Training

The following elements are considered a minimum level of training for personnel assigned to operations who may encounter H<sub>2</sub>S as part of routine or maintenance work.

- The hazards, characteristics, and properties of hydrogen sulfide (H<sub>2</sub>S) and (SO<sub>2</sub>).
- Sources of H<sub>2</sub>S and SO<sub>2</sub>.
- Proper use of H<sub>2</sub>S and SO<sub>2</sub> detection methods used at the workplace.

Centennial Resource Production, LLC.	H <sub>2</sub> S Contingency Plan Woody 22 Fed Com 501H & 502H	Lea County, New Mexico
--------------------------------------	---	------------------------

- Recognition of, and proper response to, the warning signals initiated by H<sub>2</sub>S and SO<sub>2</sub> detection systems in use at the workplace.
- Symptoms of H<sub>2</sub>S exposure; symptoms of SO<sub>2</sub> exposure
- Rescue techniques and first aid to victims of H<sub>2</sub>S and SO<sub>2</sub> exposure.
- Proper use and maintenance of breathing equipment for working in H<sub>2</sub>S and SO<sub>2</sub> atmospheres, as appropriate theory and hands-on practice, with demonstrated proficiency (29 CFR Part 1910.134).
- Workplace practices and relevant maintenance procedures that have been established to protect personnel from the hazards of H<sub>2</sub>S and SO<sub>2</sub>.
- Wind direction awareness and routes of egress.
- Confined space and enclosed facility entry procedures (if applicable).
- Emergency response procedures that have been developed for the facility or operations.
- Locations and use of safety equipment.
- Locations of safe briefing areas.

***Refresher training will be conducted annually.***

#### ***Section 10.0 - Personal Protective Equipment***

##### **I. Personal H<sub>2</sub>S Monitors**

All personnel engaged in planned or unplanned work activity to mitigate the release of a hazardous concentration of H<sub>2</sub>S shall have on their person a personal H<sub>2</sub>S monitor.

##### **II. Fixed H<sub>2</sub>S Detection and Alarms**

- 4 channel H<sub>2</sub>S monitor
- 4 wireless H<sub>2</sub>S monitors
- H<sub>2</sub>S alarm system (Audible/Red strobe)
- Personal gas monitor for each person on location
- Gas sample tubes

##### **III. Flame Resistant Clothing**

All personnel engaged in planned or unplanned work activity associated with this Plan shall have on the appropriate level of FRC clothing.

##### **IV. Respiratory Protection**

The following respiratory protection equipment shall be available at each drilling location.

- Working cascade system available on rig floor and pit system & 750' of air line hose
- Four (4) breathing air manifolds
- Four (4) 30-minute rescue packs
- Five (5) work/Escape units
- Five (5) escape units
- One (1) filler hose for the work/escape/rescue units

Supplied air (airline or SCBA) respiratory protection against hydrogen sulfide exposure is required in the following situations:

- When routine or maintenance work tasks involve exposure to H<sub>2</sub>S concentrations of 10 ppm or greater.

Centennial Resource Production, LLC.	H <sub>2</sub> S Contingency Plan Woody 22 Fed Com 501H & 502H	Lea County, New Mexico
--------------------------------------	---	------------------------

- When a fixed location area monitor alarms, and re-entry to the work area is required to complete a job.
- When confined spaces are to be entered without knowledge of H<sub>2</sub>S levels present, or if initial measurements are to be taken of H<sub>2</sub>S levels.
- During rescue of employees suspected of H<sub>2</sub>S overexposure.
- For specific tasks identified with significant exposure potential and outlined in local program guidelines.
- All respiratory equipment for hydrogen sulfide must be of the supplied-air type, equipped with pressure-demand regulators and operated in the pressure-demand mode only. This is the only type of respiratory protection recommended for hydrogen sulfide application. Equipment should be approved by NIOSH/MSHA or other recognized national authority as required. If airline units are used, a five-minute egress bottle should also be carried.
- Gas masks or other air-purifying respirators MUST NEVER BE USED FOR HYDROGEN SULFIDE due to the poor warning properties of the gas.
- Use of respiratory protection should be accompanied by a written respiratory protection program.

Centennial Resource Production, LLC.	H <sub>2</sub> S Contingency Plan Woody 22 Fed Com 501H & 502H	Lea County, New Mexico
--------------------------------------	---	------------------------

## Appendix A

### H<sub>2</sub>S SDS



## Hydrogen sulfide

### Safety Data Sheet E-4611

according to the Hazardous Products Regulation (February 11, 2015)

Date of issue: 10-15-1979

Revision date: 08-10-2016

Supersedes: 10-15-2013

#### SECTION 1: Identification

##### 1.1. Product identifier

Product form : Substance  
Name : Hydrogen sulfide  
CAS No : 7783-06-4  
Formula : H<sub>2</sub>S  
Other means of identification : Hydrogen sulfide  
Product group : Core Products

##### 1.2. Recommended use and restrictions on use

Recommended uses and restrictions : Industrial use  
Use as directed

##### 1.3. Supplier

Praxair Canada inc.  
1200 – 1 City Centre Drive  
Mississauga - Canada L5B 1M2  
T 1-905-803-1600 - F 1-905-803-1682  
[www.praxair.ca](http://www.praxair.ca)

##### 1.4. Emergency telephone number

Emergency number : 1-800-363-0042  
Call emergency number 24 hours a day only for spills, leaks, fire, exposure, or accidents involving this product.  
For routine information, contact your supplier or Praxair sales representative.

#### SECTION 2: Hazard identification

##### 2.1. Classification of the substance or mixture

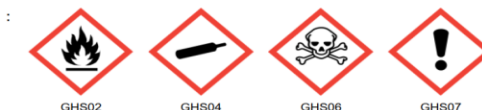
###### GHS-CA classification

Flam. Gas 1 H220  
Liquefied gas H280  
Acute Tox. 2 (Inhalation: gas) H330  
STOT SE 3 H335

##### 2.2. GHS Label elements, including precautionary statements

###### GHS-CA labelling

Hazard pictograms



Signal word

: DANGER

Hazard statements

: **EXTREMELY FLAMMABLE GAS**  
CONTAINS GAS UNDER PRESSURE; MAY EXPLODE IF HEATED  
FATAL IF INHALED  
MAY CAUSE RESPIRATORY IRRITATION  
MAY FORM EXPLOSIVE MIXTURES WITH AIR  
SYMPTOMS MAY BE DELAYED  
EXTENDED EXPOSURE TO GAS REDUCES THE ABILITY TO SMELL SULFIDES

Precautionary statements

: Do not handle until all safety precautions have been read and understood  
Keep away from heat, hot surfaces, sparks, open flames and other ignition sources. No smoking

This document is only controlled while on the Praxair Canada Inc. website and a copy of this controlled version is available for download. Praxair cannot assure the integrity or accuracy of any version of this document after it has been downloaded or removed from our website.

EN (English)

SDS ID : E-4611

1/9

Centennial Resource Production, LLC.	H <sub>2</sub> S Contingency Plan Woody 22 Fed Com 501H & 502H	Lea County, New Mexico
--------------------------------------	---	------------------------



## Hydrogen sulfide

### Safety Data Sheet E-4611

according to the Hazardous Products Regulation (February 11, 2015)

Date of issue: 10-15-1979

Revision date: 08-10-2016

Supersedes: 10-15-2013

Do not breathe gas  
Use and store only outdoors or in a well-ventilated area  
Avoid release to the environment  
Wear protective gloves, protective clothing, eye protection, respiratory protection, and/or face protection  
Leaking gas fire: Do not extinguish, unless leak can be stopped safely  
In case of leakage, eliminate all ignition sources  
Store locked up  
Dispose of contents/container in accordance with container Supplier/owner instructions  
Protect from sunlight when ambient temperature exceeds 52°C (125°F)  
Close valve after each use and when empty  
Do not open valve until connected to equipment prepared for use  
When returning cylinder, install leak tight valve outlet cap or plug  
Do not depend on odour to detect the presence of gas

#### 2.3. Other hazards

Other hazards not contributing to the classification : Contact with liquid may cause cold burns/frostbite.

#### 2.4. Unknown acute toxicity (GHS-CA)

No data available

### SECTION 3: Composition/information on ingredients

#### 3.1. Substances

Name	CAS No.	% (Vol.)	Common Name (synonyms)
Hydrogen sulfide (Main constituent)	(CAS No) 7783-06-4	100	Hydrogen sulfide (H <sub>2</sub> S) / Hydrogen sulphide / Sulfur hydride / Sulfureted hydrogen / Dihydrogen sulphide / Hydrogensulfide

#### 3.2. Mixtures

Not applicable

### SECTION 4: First-aid measures

#### 4.1. Description of first aid measures

First-aid measures after inhalation : Remove to fresh air and keep at rest in a position comfortable for breathing. If not breathing, give artificial respiration. If breathing is difficult, trained personnel should give oxygen. Call a physician.

First-aid measures after skin contact : The liquid may cause frostbite. For exposure to liquid, immediately warm frostbite area with warm water not to exceed 105°F (41°C). Water temperature should be tolerable to normal skin. Maintain skin warming for at least 15 minutes or until normal coloring and sensation have returned to the affected area. In case of massive exposure, remove clothing while showering with warm water. Seek medical evaluation and treatment as soon as possible.

First-aid measures after eye contact : Immediately flush eyes thoroughly with water for at least 15 minutes. Hold the eyelids open and away from the eyeballs to ensure that all surfaces are flushed thoroughly. Contact an ophthalmologist immediately.

First-aid measures after ingestion : Ingestion is not considered a potential route of exposure.

#### 4.2. Most important symptoms and effects (acute and delayed)

No additional information available

#### 4.3. Immediate medical attention and special treatment, if necessary

Other medical advice or treatment : Obtain medical assistance. Treat with corticosteroid spray as soon as possible after inhalation.

### SECTION 5: Fire-fighting measures

#### 5.1. Suitable extinguishing media

Suitable extinguishing media : Carbon dioxide, Dry chemical, Water spray or fog. Use extinguishing media appropriate for surrounding fire.

#### 5.2. Unsuitable extinguishing media

No additional information available

This document is only controlled while on the Praxair Canada Inc. website and a copy of this controlled version is available for download. Praxair cannot assure the integrity or accuracy of any version of this document after it has been downloaded or removed from our website.

EN (English)

SDS ID : E-4611

2/9



Centennial Resource Production, LLC.	H <sub>2</sub> S Contingency Plan Woody 22 Fed Com 501H & 502H	Lea County, New Mexico
--------------------------------------	---	------------------------



## Hydrogen sulfide

### Safety Data Sheet E-4611

according to the Hazardous Products Regulation (February 11, 2015)

Date of issue: 10-15-1979

Revision date: 08-10-2016

Supersedes: 10-15-2013

#### 5.3. Specific hazards arising from the hazardous product

- Fire hazard : **EXTREMELY FLAMMABLE GAS.** If venting or leaking gas catches fire, do not extinguish flames. Flammable vapors may spread from leak, creating an explosive reignition hazard. Vapors can be ignited by pilot lights, other flames, smoking, sparks, heaters, electrical equipment, static discharge, or other ignition sources at locations distant from product handling point. Explosive atmospheres may linger. Before entering an area, especially a confined area, check the atmosphere with an appropriate device.
- Explosion hazard : **EXTREMELY FLAMMABLE GAS.** Forms explosive mixtures with air and oxidizing agents.
- Reactivity : No reactivity hazard other than the effects described in sub-sections below.
- Reactivity in case of fire : No reactivity hazard other than the effects described in sub-sections below.

#### 5.4. Special protective equipment and precautions for fire-fighters

- Firefighting instructions : **DANGER! Toxic, flammable liquefied gas**
- Evacuate all personnel from the danger area. Use self-contained breathing apparatus (SCBA) and protective clothing. Immediately cool containers with water from maximum distance. Stop flow of gas if safe to do so, while continuing cooling water spray. Remove ignition sources if safe to do so. Remove containers from area of fire if safe to do so. On-site fire brigades must comply with their provincial and local fire code regulations.
- Special protective equipment for fire fighters : Standard protective clothing and equipment (Self Contained Breathing Apparatus) for fire fighters.
- Other information : Containers are equipped with a pressure relief device. (Exceptions may exist where authorized by TC.).

### SECTION 6: Accidental release measures

#### 6.1. Personal precautions, protective equipment and emergency procedures

- General measures : **DANGER! Toxic, flammable liquefied gas.** Forms explosive mixtures with air and oxidizing agents. Immediately evacuate all personnel from danger area. Use self-contained breathing apparatus where needed. Remove all sources of ignition if safe to do so. Reduce vapors with fog or fine water spray, taking care not to spread liquid with water. Shut off flow if safe to do so. Ventilate area or move container to a well-ventilated area. Flammable vapors may spread from leak and could explode if reignited by sparks or flames. Explosive atmospheres may linger. Before entering area, especially confined areas, check atmosphere with an appropriate device.

#### 6.2. Methods and materials for containment and cleaning up

- Methods for cleaning up : Try to stop release. Reduce vapour with fog or fine water spray. Prevent waste from contaminating the surrounding environment. Prevent soil and water pollution. Dispose of contents/container in accordance with local/regional/national/international regulations. Contact supplier for any special requirements.

#### 6.3. Reference to other sections

For further information refer to section 8: Exposure controls/personal protection

### SECTION 7: Handling and storage

#### 7.1. Precautions for safe handling

- Precautions for safe handling : Leak-check system with soapy water; never use a flame
- All piped systems and associated equipment must be grounded
- Keep away from heat, hot surfaces, sparks, open flames and other ignition sources. No smoking. Use only non-sparking tools. Use only explosion-proof equipment
- Wear leather safety gloves and safety shoes when handling cylinders. Protect cylinders from physical damage; do not drag, roll, slide or drop. While moving cylinder, always keep in place removable valve cover. Never attempt to lift a cylinder by its cap; the cap is intended solely to protect the valve. When moving cylinders, even for short distances, use a cart (trolley, hand truck, etc.) designed to transport cylinders. Never insert an object (e.g. wrench, screwdriver, pry bar) into cap openings; doing so may damage the valve and cause a leak. Use an adjustable strap wrench to remove over-tight or rusted caps. Slowly open the valve. If the valve is hard to open, discontinue use and contact your supplier. Close the container valve after each use; keep closed even when empty. Never apply flame or localized heat directly to any part of the container. High temperatures may damage the container and could cause the pressure relief device to fail prematurely, venting the container contents. For other precautions in using this product, see section 16.

This document is only controlled while on the Praxair Canada Inc. website and a copy of this controlled version is available for download. Praxair cannot assure the integrity or accuracy of any version of this document after it has been downloaded or removed from our website.

EN (English)

SDS ID : E-4611

3/9

Centennial Resource Production, LLC.	H <sub>2</sub> S Contingency Plan Woody 22 Fed Com 501H & 502H	Lea County, New Mexico
--------------------------------------	---	------------------------



## Hydrogen sulfide

### Safety Data Sheet E-4611

according to the Hazardous Products Regulation (February 11, 2015)

Date of issue: 10-15-1979

Revision date: 08-10-2016

Supersedes: 10-15-2013

#### 7.2. Conditions for safe storage, including any incompatibilities

##### Storage conditions

: Store only where temperature will not exceed 125°F (52°C). Post "No Smoking/No Open Flames" signs in storage and use areas. There must be no sources of ignition. Separate packages and protect against potential fire and/or explosion damage following appropriate codes and requirements (e.g. NFPA 30, NFPA 55, NFPA 70, and/or NFPA 221 in the U.S.) or according to requirements determined by the Authority Having Jurisdiction (AHJ). Always secure containers upright to keep them from falling or being knocked over. Install valve protection cap, if provided, firmly in place by hand when the container is not in use. Store full and empty containers separately. Use a first-in, first-out inventory system to prevent storing full containers for long periods. For other precautions in using this product, see section 16

**OTHER PRECAUTIONS FOR HANDLING, STORAGE, AND USE:** When handling product under pressure, use piping and equipment adequately designed to withstand the pressures to be encountered. Never work on a pressurized system. Use a back flow preventive device in the piping. Gases can cause rapid suffocation because of oxygen deficiency; store and use with adequate ventilation. If a leak occurs, close the container valve and blow down the system in a safe and environmentally correct manner in compliance with all international, federal/national, state/provincial, and local laws; then repair the leak. Never place a container where it may become part of an electrical circuit.

## SECTION 8: Exposure controls/personal protection

### 8.1. Control parameters

Hydrogen sulfide (7783-06-4)		
USA - ACGIH	ACGIH TLV-TWA (ppm)	1 ppm
USA - ACGIH	ACGIH TLV-STEL (ppm)	5 ppm
USA - OSHA	OSHA PEL (Ceiling) (ppm)	20 ppm
Canada (Quebec)	VECD (mg/m <sup>3</sup> )	21 mg/m <sup>3</sup>
Canada (Quebec)	VECD (ppm)	15 ppm
Canada (Quebec)	VEMP (mg/m <sup>3</sup> )	14 mg/m <sup>3</sup>
Canada (Quebec)	VEMP (ppm)	10 ppm
Alberta	OEL Ceiling (mg/m <sup>3</sup> )	21 mg/m <sup>3</sup>
Alberta	OEL Ceiling (ppm)	15 ppm
Alberta	OEL TWA (mg/m <sup>3</sup> )	14 mg/m <sup>3</sup>
Alberta	OEL TWA (ppm)	10 ppm
British Columbia	OEL Ceiling (ppm)	10 ppm
Manitoba	OEL STEL (ppm)	5 ppm
Manitoba	OEL TWA (ppm)	1 ppm
New Brunswick	OEL STEL (mg/m <sup>3</sup> )	21 mg/m <sup>3</sup>
New Brunswick	OEL STEL (ppm)	15 ppm
New Brunswick	OEL TWA (mg/m <sup>3</sup> )	14 mg/m <sup>3</sup>
New Brunswick	OEL TWA (ppm)	10 ppm
New Foundland & Labrador	OEL STEL (ppm)	5 ppm
New Foundland & Labrador	OEL TWA (ppm)	1 ppm
Nova Scotia	OEL STEL (ppm)	5 ppm
Nova Scotia	OEL TWA (ppm)	1 ppm
Nunavut	OEL Ceiling (mg/m <sup>3</sup> )	28 mg/m <sup>3</sup>
Nunavut	OEL Ceiling (ppm)	20 ppm
Nunavut	OEL STEL (mg/m <sup>3</sup> )	21 mg/m <sup>3</sup>
Nunavut	OEL STEL (ppm)	15 ppm
Nunavut	OEL TWA (mg/m <sup>3</sup> )	14 mg/m <sup>3</sup>
Nunavut	OEL TWA (ppm)	10 ppm
Northwest Territories	OEL STEL (ppm)	15 ppm

This document is only controlled while on the Praxair Canada Inc. website and a copy of this controlled version is available for download. Praxair cannot assure the integrity or accuracy of any version of this document after it has been downloaded or removed from our website.

EN (English)

SDS ID : E-4611

4/9



Centennial Resource Production, LLC.

H<sub>2</sub>S Contingency Plan  
Woody 22 Fed Com 501H & 502H

Lea County, New Mexico



## Hydrogen sulfide

### Safety Data Sheet E-4611

according to the Hazardous Products Regulation (February 11, 2015)

Date of issue: 10-15-1979

Revision date: 08-10-2016

Supersedes: 10-15-2013

Hydrogen sulfide (7783-06-4)		
Northwest Territories	OEL TWA (ppm)	10 ppm
Ontario	OEL STEL (ppm)	15 ppm
Ontario	OEL TWA (ppm)	10 ppm
Prince Edward Island	OEL STEL (ppm)	5 ppm
Prince Edward Island	OEL TWA (ppm)	1 ppm
Québec	VECD (mg/m <sup>3</sup> )	21 mg/m <sup>3</sup>
Québec	VECD (ppm)	15 ppm
Québec	VEMP (mg/m <sup>3</sup> )	14 mg/m <sup>3</sup>
Québec	VEMP (ppm)	10 ppm
Saskatchewan	OEL STEL (ppm)	15 ppm
Saskatchewan	OEL TWA (ppm)	10 ppm
Yukon	OEL STEL (mg/m <sup>3</sup> )	27 mg/m <sup>3</sup>
Yukon	OEL STEL (ppm)	15 ppm
Yukon	OEL TWA (mg/m <sup>3</sup> )	15 mg/m <sup>3</sup>
Yukon	OEL TWA (ppm)	10 ppm

#### 8.2. Appropriate engineering controls

Appropriate engineering controls : Use corrosion-resistant equipment. Use an explosion-proof local exhaust system. Local exhaust and general ventilation must be adequate to meet exposure standards. MECHANICAL (GENERAL): **Inadequate - Use only in a closed system.** Use explosion proof equipment and lighting.

#### 8.3. Individual protection measures/Personal protective equipment

Personal protective equipment : Safety glasses. Face shield. Gloves.



Hand protection : Wear work gloves when handling containers. Wear heavy rubber gloves where contact with product may occur.

Eye protection : Wear goggles and a face shield when transfilling or breaking transfer connections. Select in accordance with the current CSA standard Z94.3, "Industrial Eye and Face Protection", and any provincial regulations, local bylaws or guidelines.

Respiratory protection : **Respiratory protection:** Use respirable fume respirator or air supplied respirator when working in confined space or where local exhaust or ventilation does not keep exposure below TLV. Select in accordance with provincial regulations, local bylaws or guidelines. Selection should be based on the current CSA standard Z94.4, "Selection, Care, and Use of Respirators." Respirators should also be approved by NIOSH and MSHA. For emergencies or instances with unknown exposure levels, use a self-contained breathing apparatus (SCBA).

Thermal hazard protection : Wear cold insulating gloves when transfilling or breaking transfer connections. Standard EN 511 - Cold insulating gloves.

Other information : **Other protection :** Safety shoes for general handling at customer sites. Metatarsal shoes and cuffless trousers for cylinder handling at packaging and filling plants. Select in accordance with the current CSA standard Z195, "Protective Foot Wear", and any provincial regulations, local bylaws or guidelines. For working with flammable and oxidizing materials, consider the use of flame resistant anti-static safety clothing.

## SECTION 9: Physical and chemical properties

### 9.1. Information on basic physical and chemical properties

Physical state : Gas

Appearance : Colorless gas. Colorless liquid at low temperature or under high pressure.

Molecular mass : 34 g/mol

Colour : Colourless.

Odour : Odour can persist. Poor warning properties at low concentrations. Rotten eggs.

Odour threshold : Odour threshold is subjective and inadequate to warn of overexposure.

This document is only controlled while on the Praxair Canada Inc. website and a copy of this controlled version is available for download. Praxair cannot assure the integrity or accuracy of any version of this document after it has been downloaded or removed from our website.

EN (English)

SDS ID : E-4611

5/9

Centennial Resource Production, LLC.	H <sub>2</sub> S Contingency Plan Woody 22 Fed Com 501H & 502H	Lea County, New Mexico
--------------------------------------	---	------------------------



## Hydrogen sulfide

### Safety Data Sheet E-4611

according to the Hazardous Products Regulation (February 11, 2015)

Date of issue: 10-15-1979

Revision date: 08-10-2016

Supersedes: 10-15-2013

pH	: Not applicable.
pH solution	: No data available
Relative evaporation rate (butylacetate=1)	: No data available
Relative evaporation rate (ether=1)	: Not applicable.
Melting point	: -86 °C
Freezing point	: -82.9 °C
Boiling point	: -60.3 °C
Flash point	: Not applicable.
Critical temperature	: 100.4 °C
Auto-ignition temperature	: 260 °C
Decomposition temperature	: No data available
Vapour pressure	: 1880 kPa
Vapour pressure at 50 °C	: No data available
Critical pressure	: 8940 kPa
Relative vapour density at 20 °C	: >=
Relative density	: No data available
Relative density of saturated gas/air mixture	: No data available
Density	: No data available
Relative gas density	: 1.2
Solubility	: Water: 3980 mg/l
Log Pow	: Not applicable.
Log Kow	: Not applicable.
Viscosity, kinematic	: Not applicable.
Viscosity, dynamic	: Not applicable.
Viscosity, kinematic (calculated value) (40 °C)	: No data available
Explosive properties	: Not applicable.
Oxidizing properties	: None.
Flammability (solid, gas)	: 4.3 - 46 vol %

#### 9.2. Other information

Gas group	: Liquefied gas
Additional information	: Gas/vapour heavier than air. May accumulate in confined spaces, particularly at or below ground level

### SECTION 10: Stability and reactivity

#### 10.1. Reactivity

Reactivity	: No reactivity hazard other than the effects described in sub-sections below.
Chemical stability	: Stable under normal conditions.
Possibility of hazardous reactions	: May react violently with oxidants. Can form explosive mixture with air.
Conditions to avoid	: Avoid moisture in installation systems. Keep away from heat/sparks/open flames/hot surfaces. – No smoking.
Incompatible materials	: Ammonia. Bases. Bromine pentafluoride. Chlorine trifluoride. chromium trioxide. (and heat). Copper. (powdered). Fluorine. Lead. Lead oxide. Mercury. Nitric acid. Nitrogen trifluoride. nitrogen sulfide. Organic compounds. Oxidizing agents. Oxygen difluoride. Rubber. Sodium. (and moisture). Water.
Hazardous decomposition products	: Thermal decomposition may produce : Sulfur. Hydrogen.

### SECTION 11: Toxicological information

#### 11.1. Information on toxicological effects

Acute toxicity (oral)	: Not classified
Acute toxicity (dermal)	: Not classified

This document is only controlled while on the Praxair Canada Inc. website and a copy of this controlled version is available for download. Praxair cannot assure the integrity or accuracy of any version of this document after it has been downloaded or removed from our website.

EN (English)

SDS ID : E-4611

6/9

Centennial Resource Production, LLC.	H <sub>2</sub> S Contingency Plan Woody 22 Fed Com 501H & 502H	Lea County, New Mexico
--------------------------------------	---	------------------------



## Hydrogen sulfide

### Safety Data Sheet E-4611

according to the Hazardous Products Regulation (February 11, 2015)

Date of issue: 10-15-1979

Revision date: 08-10-2016

Supersedes: 10-15-2013

Acute toxicity (inhalation) : Inhalation:gas: FATAL IF INHALED.

#### Hydrogen sulfide ( f )7783-06-4

LC50 inhalation rat (mg/l)	0.99 mg/l (Exposure time: 1 h)
LC50 inhalation rat (ppm)	356 ppm/4h
ATE CA (gases)	356.00000000 ppmv/4h
ATE CA (vapours)	0.99000000 mg/l/4h
ATE CA (dust,mist)	0.99000000 mg/l/4h

Skin corrosion/irritation : Not classified

pH: Not applicable.

Serious eye damage/irritation : Not classified

pH: Not applicable.

Respiratory or skin sensitization : Not classified

Germ cell mutagenicity : Not classified

Carcinogenicity : Not classified

Reproductive toxicity : Not classified

Specific target organ toxicity (single exposure) : MAY CAUSE RESPIRATORY IRRITATION.

Specific target organ toxicity (repeated exposure) : Not classified

Aspiration hazard : Not classified

## SECTION 12: Ecological information

### 12.1. Toxicity

Ecology - general : VERY TOXIC TO AQUATIC LIFE.

#### Hydrogen sulfide (7783-06-4)

LC50 fish 1	0.0448 mg/l (Exposure time: 96 h - Species: Lepomis macrochirus [flow-through])
LC50 fish 2	0.016 mg/l (Exposure time: 96 h - Species: Pimephales promelas [flow-through])

### 12.2. Persistence and degradability

#### Hydrogen sulfide (7783-06-4)

Persistence and degradability	Not applicable for inorganic gases.
-------------------------------	-------------------------------------

### 12.3. Bioaccumulative potential

#### Hydrogen sulfide (7783-06-4)

BCF fish 1	(no bioaccumulation expected)
Log Pow	Not applicable.
Log Kow	Not applicable.
Bioaccumulative potential	No data available.

### 12.4. Mobility in soil

#### Hydrogen sulfide (7783-06-4)

Mobility in soil	No data available.
Log Pow	Not applicable.
Log Kow	Not applicable.
Ecology - soil	Because of its high volatility, the product is unlikely to cause ground or water pollution.

### 12.5. Other adverse effects

Other adverse effects : May cause pH changes in aqueous ecological systems.

Effect on the ozone layer : None

Effect on global warming : No known effects from this product

This document is only controlled while on the Praxair Canada Inc. website and a copy of this controlled version is available for download. Praxair cannot assure the integrity or accuracy of any version of this document after it has been downloaded or removed from our website.

EN (English)

SDS ID : E-4611

7/9

Centennial Resource Production, LLC.	H <sub>2</sub> S Contingency Plan Woody 22 Fed Com 501H & 502H	Lea County, New Mexico
--------------------------------------	---	------------------------



## Hydrogen sulfide

### Safety Data Sheet E-4611

according to the Hazardous Products Regulation (February 11, 2015)

Date of issue: 10-15-1979

Revision date: 08-10-2016

Supersedes: 10-15-2013

#### SECTION 13: Disposal considerations

##### 13.1. Disposal methods

Waste disposal recommendations : Do not attempt to dispose of residual or unused quantities. Return container to supplier.

#### SECTION 14: Transport information

##### 14.1. Basic shipping description

In accordance with TDG

##### TDG

UN-No. (TDG) : UN1053  
 TDG Primary Hazard Classes : 2.3 - Class 2.3 - Toxic Gas.  
 TDG Subsidiary Classes : 2.1  
 Proper shipping name : HYDROGEN SULPHIDE

ERAP Index : 500  
 Explosive Limit and Limited Quantity Index : 0  
 Passenger Carrying Ship Index : Forbidden  
 Passenger Carrying Road Vehicle or Passenger : Forbidden  
 Carrying Railway Vehicle Index

##### 14.3. Air and sea transport

##### IMDG

UN-No. (IMDG) : 1053  
 Proper Shipping Name (IMDG) : HYDROGEN SULPHIDE  
 Class (IMDG) : 2 - Gases  
 MFAG-No : 117

##### IATA

UN-No. (IATA) : 1053  
 Proper Shipping Name (IATA) : Hydrogen sulphide  
 Class (IATA) : 2

#### SECTION 15: Regulatory information

##### 15.1. National regulations

##### Hydrogen sulfide (7783-06-4)

Listed on the Canadian DSL (Domestic Substances List)

##### 15.2. International regulations

##### Hydrogen sulfide (7783-06-4)

Listed on the AICS (Australian Inventory of Chemical Substances)  
 Listed on IECSC (Inventory of Existing Chemical Substances Produced or Imported in China)  
 Listed on the EEC inventory EINECS (European Inventory of Existing Commercial Chemical Substances)  
 Listed on the Japanese ENCS (Existing & New Chemical Substances) inventory  
 Listed on the Korean ECL (Existing Chemicals List)  
 Listed on NZIoC (New Zealand Inventory of Chemicals)  
 Listed on PICCS (Philippines Inventory of Chemicals and Chemical Substances)  
 Listed on the United States TSCA (Toxic Substances Control Act) inventory  
 Listed on INSQ (Mexican national Inventory of Chemical Substances)

#### SECTION 16: Other information

Date of issue : 15/10/1979  
 Revision date : 10/08/2016  
 Supersedes : 15/10/2013

Indication of changes:

Training advice : Users of breathing apparatus must be trained. Ensure operators understand the toxicity hazard.  
 Ensure operators understand the flammability hazard.

This document is only controlled while on the Praxair Canada Inc. website and a copy of this controlled version is available for download. Praxair cannot assure the integrity or accuracy of any version of this document after it has been downloaded or removed from our website.

EN (English)

SDS ID : E-4611

8/9

Centennial Resource Production, LLC.	H <sub>2</sub> S Contingency Plan Woody 22 Fed Com 501H & 502H	Lea County, New Mexico
--------------------------------------	---	------------------------



## Hydrogen sulfide

### Safety Data Sheet E-4611

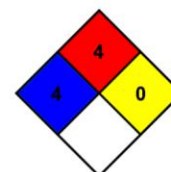
according to the Hazardous Products Regulation (February 11, 2015)

Date of issue: 10-15-1979

Revision date: 08-10-2016

Supersedes: 10-15-2013

Other information	<p>: When you mix two or more chemicals, you can create additional, unexpected hazards. Obtain and evaluate the safety information for each component before you produce the mixture. Consult an industrial hygienist or other trained person when you evaluate the end product. Before using any plastics, confirm their compatibility with this product</p> <p>Praxair asks users of this product to study this SDS and become aware of the product hazards and safety information. To promote safe use of this product, a user should (1) notify employees, agents, and contractors of the information in this SDS and of any other known product hazards and safety information, (2) furnish this information to each purchaser of the product, and (3) ask each purchaser to notify its employees and customers of the product hazards and safety information</p> <p>The opinions expressed herein are those of qualified experts within Praxair Canada Inc. We believe that the information contained herein is current as of the date of this Safety Data Sheet. Since the use of this information and the conditions of use are not within the control of Praxair Canada Inc, it is the user's obligation to determine the conditions of safe use of the product. Praxair Canada Inc, SDSs are furnished on sale or delivery by Praxair Canada Inc, or the independent distributors and suppliers who package and sell our products. To obtain current SDSs for these products, contact your Praxair sales representative, local distributor, or supplier, or download from <a href="http://www.praxair.ca">www.praxair.ca</a>. If you have questions regarding Praxair SDSs, would like the document number and date of the latest SDS, or would like the names of the Praxair suppliers in your area, phone or write Praxair Canada Inc, (Phone: 1-888-257-5149; Address: Praxair Canada Inc, 1 City Centre Drive, Suite 1200, Mississauga, Ontario, L5B 1M2).</p> <p>PRAXAIR and the Flowing Airstream design are trademarks or registered trademarks of Praxair Technology, Inc. in the United States and/or other countries.</p>
NFPA health hazard	: 4 - Very short exposure could cause death or serious residual injury even though prompt medical attention was given.
NFPA fire hazard	: 4 - Will rapidly or completely vaporize at normal pressure and temperature, or is readily dispersed in air and will burn readily.
NFPA reactivity	: 0 - Normally stable, even under fire exposure conditions, and are not reactive with water.
HMIS III Rating	
Health	: 2 Moderate Hazard - Temporary or minor injury may occur
Flammability	: 4 Severe Hazard - Flammable gases, or very volatile flammable liquids with flash points below 73 F, and boiling points below 100 F. Materials may ignite spontaneously with air. (Class IA)
Physical	: 2 Moderate Hazard - Materials that are unstable and may undergo violent chemical changes at normal temperature and pressure with low risk for explosion. Materials may react violently with water or form peroxides upon exposure to air.
SDS Canada (GHS) - Praxair	
<p><i>This information is based on our current knowledge and is intended to describe the product for the purposes of health, safety and environmental requirements only. It should not therefore be construed as guaranteeing any specific property of the product.</i></p>	



This document is only controlled while on the Praxair Canada Inc. website and a copy of this controlled version is available for download. Praxair cannot assure the integrity or accuracy of any version of this document after it has been downloaded or removed from our website.

EN (English)

SDS ID : E-4611

9/9



Centennial Resource Production, LLC.	H <sub>2</sub> S Contingency Plan Woody 22 Fed Com 501H & 502H	Lea County, New Mexico
--------------------------------------	---	------------------------

SO<sub>2</sub> SDS

## Safety Data Sheet

Material Name: SULFUR DIOXIDE

SDS ID: MAT22290

**Section 1 - PRODUCT AND COMPANY IDENTIFICATION****Material Name**

SULFUR DIOXIDE

**Synonyms**

MTG MSDS 80; SULFUROUS ACID ANHYDRIDE; SULFUROUS OXIDE; SULPHUR DIOXIDE;  
SULFUROUS ANHYDRIDE; FERMENTICIDE LIQUID; SULFUR DIOXIDE(SO<sub>2</sub>); SULFUR OXIDE;  
SULFUR OXIDE(SO<sub>2</sub>)

**Chemical Family**

inorganic, gas

**Product Description**

Classification determined in accordance with Compressed Gas Association standards.

**Product Use**

Industrial and Specialty Gas Applications.

**Restrictions on Use**

None known.

**Details of the supplier of the safety data sheet**

MATHESON TRI-GAS, INC.

3 Mountainview Road

Warren, NJ 07059

General Information: 1-800-416-2505

Emergency #: 1-800-424-9300 (CHEMTREC)

Outside the US: 703-527-3887 (Call collect)

**Section 2 - HAZARDS IDENTIFICATION**

Classification in accordance with paragraph (d) of 29 CFR 1910.1200.

Gases Under Pressure - Liquefied gas

Acute Toxicity - Inhalation - Gas - Category 3

Skin Corrosion/Irritation - Category 1B

Serious Eye Damage/Eye Irritation - Category 1

Simple Asphyxiant

**GHS Label Elements****Symbol(s)****Signal Word**

Danger

**Hazard Statement(s)**

Contains gas under pressure; may explode if heated.

Toxic if inhaled.

Causes severe skin burns and eye damage.

May displace oxygen and cause rapid suffocation.

**Precautionary Statement(s)****Prevention**

Use only outdoors or in a well-ventilated area.

Wear protective gloves/protective clothing/eye protection/face protection.

Centennial Resource Production, LLC.	H <sub>2</sub> S Contingency Plan Woody 22 Fed Com 501H & 502H	Lea County, New Mexico
--------------------------------------	---	------------------------



## Safety Data Sheet

**Material Name: SULFUR DIOXIDE**

**SDS ID: MAT22290**

Wash thoroughly after handling.

Do not breathe dusts or mists.

**Response**

IF INHALED: Remove person to fresh air and keep comfortable for breathing.

IF IN EYES: Rinse cautiously with water for several minutes. Remove contact lenses, if present and easy to do.

Continue rinsing.

IF ON SKIN (or hair): Remove/take off immediately all contaminated clothing. Rinse skin with water/shower.

Wash contaminated clothing before reuse.

IF SWALLOWED: Rinse mouth. Do NOT induce vomiting.

Immediately call a POISON CENTER or doctor.

Specific treatment (see label).

**Storage**

Store in a well-ventilated place. Keep container tightly closed.

Store locked up.

Protect from sunlight.

**Disposal**

Dispose of contents/container in accordance with local/regional/national/international regulations.

**Other Hazards**

Contact with liquified gas may cause frostbite.

### Section 3 - COMPOSITION / INFORMATION ON INGREDIENTS

CAS	Component Name	Percent
7446-09-5	Sulfur dioxide	100.0

### Section 4 - FIRST AID MEASURES

**Inhalation**

IF INHALED: Remove person to fresh air and keep at rest in a position comfortable for breathing. Get immediate medical attention.

**Skin**

IF ON SKIN (or hair): Remove/take off immediately all contaminated clothing. Rinse skin with water/shower. Wash contaminated clothing before reuse. If frostbite or freezing occur, immediately flush with plenty of lukewarm water (105-115°F; 41-46°C). If warm water is not available, gently wrap affected parts in blankets. DO NOT induce vomiting. Get immediate medical attention.

**Eyes**

IF IN EYES: Rinse cautiously with water for several minutes. Remove contact lenses, if present and easy to do.

Continue rinsing. Get immediate medical attention.

**Ingestion**

IF SWALLOWED: Rinse mouth. Do NOT induce vomiting. Get immediate medical attention.

**Most Important Symptoms/Effects**

**Acute**

Toxic if inhaled, frostbite, suffocation, respiratory tract burns, skin burns, eye burns

**Delayed**

No information on significant adverse effects.

**Indication of any immediate medical attention and special treatment needed**

Treat symptomatically and supportively.

**Note to Physicians**

For inhalation, consider oxygen.

Centennial Resource Production, LLC.	H <sub>2</sub> S Contingency Plan Woody 22 Fed Com 501H & 502H	Lea County, New Mexico
--------------------------------------	---	------------------------



## Safety Data Sheet

Material Name: SULFUR DIOXIDE

SDS ID: MAT22290

### Section 5 - FIRE FIGHTING MEASURES

#### Extinguishing Media

##### Suitable Extinguishing Media

carbon dioxide, regular dry chemical, Large fires: Use regular foam or flood with fine water spray.

##### Unsuitable Extinguishing Media

None known.

#### Special Hazards Arising from the Chemical

Negligible fire hazard.

#### Hazardous Combustion Products

sulfur oxides

#### Fire Fighting Measures

Move container from fire area if it can be done without risk. Cool containers with water spray until well after the fire is out. Stay away from the ends of tanks. Keep unnecessary people away, isolate hazard area and deny entry.

#### Special Protective Equipment and Precautions for Firefighters

Wear full protective fire fighting gear including self contained breathing apparatus (SCBA) for protection against possible exposure.

### Section 6 - ACCIDENTAL RELEASE MEASURES

#### Personal Precautions, Protective Equipment and Emergency Procedures

Wear personal protective clothing and equipment, see Section 8.

#### Methods and Materials for Containment and Cleaning Up

Keep unnecessary people away, isolate hazard area and deny entry. Stay upwind and keep out of low areas.

Ventilate closed spaces before entering. Evacuation radius: 150 feet. Stop leak if possible without personal risk.

Reduce vapors with water spray. Do not get water directly on material.

#### Environmental Precautions

Avoid release to the environment.

### Section 7 - HANDLING AND STORAGE

#### Precautions for Safe Handling

Do not get in eyes, on skin, or on clothing. Do not breathe gas, fumes, vapor, or spray. Wash hands thoroughly after handling. Use only outdoors or in a well-ventilated area. Wear protective gloves/protective clothing/eye protection/face protection. Contaminated work clothing should not be allowed out of the workplace. Do not eat, drink or smoke when using this product. Keep only in original container. Avoid release to the environment.

#### Conditions for Safe Storage, Including any Incompatibilities

Store in a well-ventilated place. Keep container tightly closed.

Store locked up.

Protect from sunlight.

Store and handle in accordance with all current regulations and standards. Protect from physical damage. Store outside or in a detached building. Keep separated from incompatible substances.

#### Incompatible Materials

bases, combustible materials, halogens, metal carbide, metal oxides, metals, oxidizing materials, peroxides, reducing agents

### Section 8 - EXPOSURE CONTROLS / PERSONAL PROTECTION

#### Component Exposure Limits

Sulfur dioxide	7446-09-5
ACGIH:	0.25 ppm STEL



Centennial Resource Production, LLC.	H <sub>2</sub> S Contingency Plan Woody 22 Fed Com 501H & 502H	Lea County, New Mexico
--------------------------------------	---	------------------------



## Safety Data Sheet

**Material Name: SULFUR DIOXIDE**
**SDS ID: MAT22290**

NIOSH:	2 ppm TWA ; 5 mg/m <sup>3</sup> TWA
	5 ppm STEL ; 13 mg/m <sup>3</sup> STEL
	100 ppm IDLH
OSHA (US):	5 ppm TWA ; 13 mg/m <sup>3</sup> TWA
Mexico:	0.25 ppm STEL [PPT-CT ]

**ACGIH - Threshold Limit Values - Biological Exposure Indices (BEI)**

There are no biological limit values for any of this product's components.

**Engineering Controls**

Provide local exhaust or process enclosure ventilation system. Ensure compliance with applicable exposure limits.

**Individual Protection Measures, such as Personal Protective Equipment**
**Eye/face protection**

Wear splash resistant safety goggles with a faceshield. Contact lenses should not be worn. Provide an emergency eye wash fountain and quick drench shower in the immediate work area.

**Skin Protection**

Wear appropriate chemical resistant clothing. Wear chemical resistant clothing to prevent skin contact.

**Respiratory Protection**

Any self-contained breathing apparatus that has a full facepiece and is operated in a pressure-demand or other positive-pressure mode.

**Glove Recommendations**

Wear appropriate chemical resistant gloves.

### Section 9 - PHYSICAL AND CHEMICAL PROPERTIES

<b>Appearance</b>	colorless gas	<b>Physical State</b>	gas
<b>Odor</b>	irritating odor	<b>Color</b>	colorless
<b>Odor Threshold</b>	3 - 5 ppm	<b>pH</b>	(Acidic in solution )
<b>Melting Point</b>	-73 °C (-99 °F )	<b>Boiling Point</b>	-10 °C (14 °F )
<b>Boiling Point Range</b>	Not available	<b>Freezing point</b>	Not available
<b>Evaporation Rate</b>	>1 (Butyl acetate = 1 )	<b>Flammability (solid, gas)</b>	Not available
<b>Autoignition Temperature</b>	Not available	<b>Flash Point</b>	(Not flammable )
<b>Lower Explosive Limit</b>	Not available	<b>Decomposition temperature</b>	Not available
<b>Upper Explosive Limit</b>	Not available	<b>Vapor Pressure</b>	2432 mmHg @ 20 °C
<b>Vapor Density (air=1)</b>	2.26	<b>Specific Gravity (water=1)</b>	1.462 at -10 °C

Centennial Resource Production, LLC.	H <sub>2</sub> S Contingency Plan Woody 22 Fed Com 501H & 502H	Lea County, New Mexico
--------------------------------------	---	------------------------

**MATHESON**

ask...The Gas Professionals™

**Safety Data Sheet****Material Name: SULFUR DIOXIDE****SDS ID: MAT22290**

<b>Water Solubility</b>	22.8 % (@ 0 °C )	<b>Partition coefficient: n-octanol/water</b>	Not available
<b>Viscosity</b>	Not available	<b>Kinematic viscosity</b>	Not available
<b>Solubility (Other)</b>	Not available	<b>Density</b>	Not available
<b>Physical Form</b>	liquified gas	<b>Molecular Formula</b>	S-O <sub>2</sub>
<b>Molecular Weight</b>	64.06		

**Solvent Solubility****Soluble**

alcohol, acetic acid, sulfuric acid, ether, chloroform, Benzene, sulfuryl chloride, nitrobenzenes, Toluene, acetone

**Section 10 - STABILITY AND REACTIVITY****Reactivity**

No reactivity hazard is expected.

**Chemical Stability**

Stable at normal temperatures and pressure.

**Possibility of Hazardous Reactions**

Will not polymerize.

**Conditions to Avoid**

Minimize contact with material. Containers may rupture or explode if exposed to heat.

**Incompatible Materials**

bases, combustible materials, halogens, metal carbide, metal oxides, metals, oxidizing materials, peroxides, reducing agents

**Hazardous decomposition products**

oxides of sulfur

**Section 11 - TOXICOLOGICAL INFORMATION****Information on Likely Routes of Exposure****Inhalation**

Toxic if inhaled. Causes damage to respiratory system, burns, difficulty breathing

**Skin Contact**

skin burns

**Eye Contact**

eye burns

**Ingestion**

burns, nausea, vomiting, diarrhea, stomach pain

**Acute and Chronic Toxicity****Component Analysis - LD50/LC50**

The components of this material have been reviewed in various sources and the following selected endpoints are published:

**Sulfur dioxide (7446-09-5)**

Inhalation LC50 Rat 965 - 1168 ppm 4 h

**Product Toxicity Data****Acute Toxicity Estimate**

No data available.

**Immediate Effects**

Centennial Resource Production, LLC.	H <sub>2</sub> S Contingency Plan Woody 22 Fed Com 501H & 502H	Lea County, New Mexico
--------------------------------------	---	------------------------

**MATHESON**

ask. . The Gas Professionals™

**Safety Data Sheet****Material Name: SULFUR DIOXIDE****SDS ID: MAT22290**

Toxic if inhaled, frostbite, suffocation, respiratory tract burns, skin burns, eye burns

**Delayed Effects**

No information on significant adverse effects.

**Irritation/Corrosivity Data**

respiratory tract burns, skin burns, eye burns

**Respiratory Sensitization**

No data available.

**Dermal Sensitization**

No data available.

**Component Carcinogenicity**

<b>Sulfur dioxide</b>	<b>7446-09-5</b>
<b>ACGIH:</b>	<b>A4 - Not Classifiable as a Human Carcinogen</b>
<b>IARC:</b>	<b>Monograph 54 [1992] (Group 3 (not classifiable))</b>

**Germ Cell Mutagenicity**

No data available.

**Tumorigenic Data**

No data available

**Reproductive Toxicity**

No data available.

**Specific Target Organ Toxicity - Single Exposure**

No target organs identified.

**Specific Target Organ Toxicity - Repeated Exposure**

No target organs identified.

**Aspiration hazard**

Not applicable.

**Medical Conditions Aggravated by Exposure**

respiratory disorders

**Section 12 - ECOLOGICAL INFORMATION****Component Analysis - Aquatic Toxicity**

No LOLI ecotoxicity data are available for this product's components.

**Persistence and Degradability**

No data available.

**Bioaccumulative Potential**

No data available.

**Mobility**

No data available.

**Section 13 - DISPOSAL CONSIDERATIONS****Disposal Methods**

Dispose of contents/container in accordance with local/regional/national/international regulations.

**Component Waste Numbers**

The U.S. EPA has not published waste numbers for this product's components.

**Section 14 - TRANSPORT INFORMATION****US DOT Information:****Shipping Name: SULFUR DIOXIDE**

Centennial Resource Production, LLC.	H <sub>2</sub> S Contingency Plan Woody 22 Fed Com 501H & 502H	Lea County, New Mexico
--------------------------------------	---	------------------------

**MATHESON**

ask. . The Gas Professionals™

**Safety Data Sheet****Material Name: SULFUR DIOXIDE****SDS ID: MAT22290****Hazard Class: 2.3****UN/NA #: UN1079****Required Label(s): 2.3****IMDG Information:****Shipping Name: SULPHUR DIOXIDE****Hazard Class: 2.3****UN#: UN1079****Required Label(s): 2.3****TDG Information:****Shipping Name: SULFUR DIOXIDE****Hazard Class: 2.3****UN#: UN1079****Required Label(s): 2.3****International Bulk Chemical Code**

This material does not contain any chemicals required by the IBC Code to be identified as dangerous chemicals in bulk.

**Section 15 - REGULATORY INFORMATION****U.S. Federal Regulations**

This material contains one or more of the following chemicals required to be identified under SARA Section 302 (40 CFR 355 Appendix A), SARA Section 313 (40 CFR 372.65), CERCLA (40 CFR 302.4), TSCA 12(b), and/or require an OSHA process safety plan.

<b>Sulfur dioxide</b>	<b>7446-09-5</b>
<b>SARA 302:</b>	<b>500 lb TPQ</b>
<b>OSHA (safety):</b>	<b>1000 lb TQ (Liquid )</b>
<b>SARA 304:</b>	<b>500 lb EPCRA RQ</b>

**SARA Section 311/312 (40 CFR 370 Subparts B and C) reporting categories**

Gas Under Pressure; Acute toxicity; Skin Corrosion/Irritation; Serious Eye Damage/Eye Irritation; Simple Asphyxiant

**U.S. State Regulations**

The following components appear on one or more of the following state hazardous substances lists:

Component	CAS	CA	MA	MN	NJ	PA
<b>Sulfur dioxide</b>	<b>7446-09-5</b>	Yes	Yes	Yes	Yes	Yes

**California Safe Drinking Water and Toxic Enforcement Act (Proposition 65)****WARNING**This product can expose you to chemicals including Sulfur dioxide , which is known to the State of California to cause birth defects or other reproductive harm. For more information go to [www.P65Warnings.ca.gov](http://www.P65Warnings.ca.gov).

Centennial Resource Production, LLC.	H <sub>2</sub> S Contingency Plan Woody 22 Fed Com 501H & 502H	Lea County, New Mexico
--------------------------------------	---	------------------------

**MATHESON**

ask. . The Gas Professionals™

**Safety Data Sheet****Material Name: SULFUR DIOXIDE****SDS ID: MAT22290**

Sulfur dioxide	7446-09-5
Repro/Dev. Tox	developmental toxicity, 7/29/2011

**Component Analysis - Inventory**  
**Sulfur dioxide (7446-09-5)**

US	CA	AU	CN	EU	JP - ENCS	JP - ISHL	KR KECI - Annex 1	KR KECI - Annex 2
Yes	DSL	Yes	Yes	EIN	Yes	Yes	Yes	No

KR - REACH CCA	MX	NZ	PH	TH-TECI	TW, CN	VN (Draft)
No	Yes	Yes	Yes	Yes	Yes	Yes

**Section 16 - OTHER INFORMATION****NFPA Ratings**

Health: 3 Fire: 0 Instability: 0

Hazard Scale: 0 = Minimal 1 = Slight 2 = Moderate 3 = Serious 4 = Severe

**Summary of Changes**

SDS update: 02/10/2016

**Key / Legend**

ACGIH - American Conference of Governmental Industrial Hygienists; ADR - European Road Transport; AU - Australia; BOD - Biochemical Oxygen Demand; C - Celsius; CA - Canada; CA/MA/MN/NJ/PA - California/Massachusetts/Minnesota/New Jersey/Pennsylvania\*; CAS - Chemical Abstracts Service; CERCLA - Comprehensive Environmental Response, Compensation, and Liability Act; CFR - Code of Federal Regulations (US); CLP - Classification, Labelling, and Packaging; CN - China; CPR - Controlled Products Regulations; DFG - Deutsche Forschungsgemeinschaft; DOT - Department of Transportation; DSD - Dangerous Substance Directive; DSL - Domestic Substances List; EC - European Commission; EEC - European Economic Community; EIN - European Inventory of (Existing Commercial Chemical Substances); EINECS - European Inventory of Existing Commercial Chemical Substances; ENCS - Japan Existing and New Chemical Substance Inventory; EPA - Environmental Protection Agency; EU - European Union; F - Fahrenheit; F - Background (for Venezuela Biological Exposure Indices); IARC - International Agency for Research on Cancer; IATA - International Air Transport Association; ICAO - International Civil Aviation Organization; IDL - Ingredient Disclosure List; IDLH - Immediately Dangerous to Life and Health; IMDG - International Maritime Dangerous Goods; ISHL - Japan Industrial Safety and Health Law; IUCLID - International Uniform Chemical Information Database; JP - Japan; Kow - Octanol/water partition coefficient; KR KECI Annex 1 - Korea Existing Chemicals Inventory (KECI) / Korea Existing Chemicals List (KECL); KR KECI Annex 2 - Korea Existing Chemicals Inventory (KECI) / Korea Existing Chemicals List (KECL); KR - Korea; LD50/LC50 - Lethal Dose/ Lethal Concentration; KR REACH CCA - Korea Registration and Evaluation of Chemical Substances Chemical Control Act; LEL - Lower Explosive Limit; LLV - Level Limit Value; LOLI - List Of Lists™ - ChemADVISOR's Regulatory Database; MAK - Maximum Concentration Value in the Workplace; MEL - Maximum Exposure Limits; MX - Mexico; Ne- Non-specific; NFPA - National Fire Protection Agency; NIOSH - National Institute for Occupational Safety and Health; NJTSR - New Jersey Trade Secret Registry; Nq - Non-quantitative; NSL - Non-Domestic Substance List (Canada); NTP - National Toxicology Program; NZ - New Zealand; OSHA - Occupational Safety and Health Administration; PEL - Permissible Exposure Limit; PH - Philippines; RCRA - Resource Conservation and Recovery Act; REACH - Registration, Evaluation, Authorisation, and restriction of Chemicals; RID - European Rail Transport; SARA - Superfund Amendments and Reauthorization Act; Sc - Semi-quantitative; STEL - Short-term Exposure Limit;

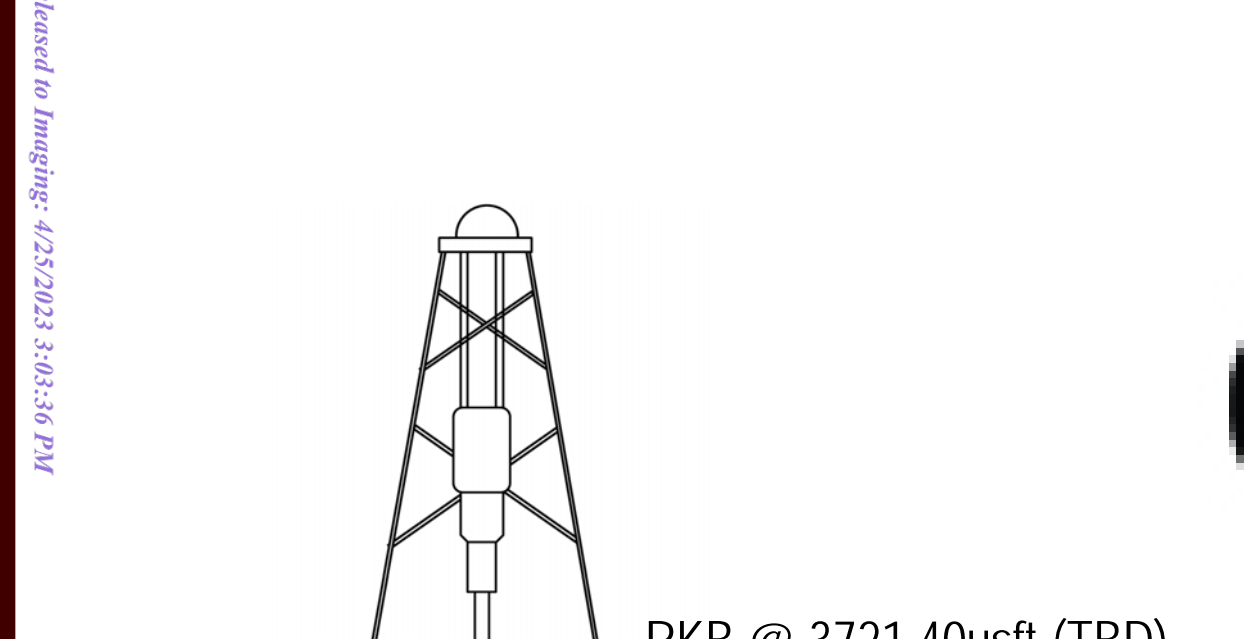




Project: Lea County, NM (NAD83 - UTM Zone 13)  
Site: Woody 22 Fed Com  
Well: 501H  
Wellbore: OH  
Design: Plan 3 05-10-22  
Rig: TBD



Azimuths to True North  
Magnetic North: 6.32°  
Magnetic Field  
Strength: 47776.7nT  
Dip Angle: 60.40°  
Date: 7/10/2022  
Model: MVHD



WELL DETAILS						
+N/-S	+E/-W	Northing	Ground Level: 3695.40	Easting	Latitude	Longitude
0.00	0.00	11821735.40	2118217.92	32° 33' 26.285584 N	103° 26' 55.657003 W	

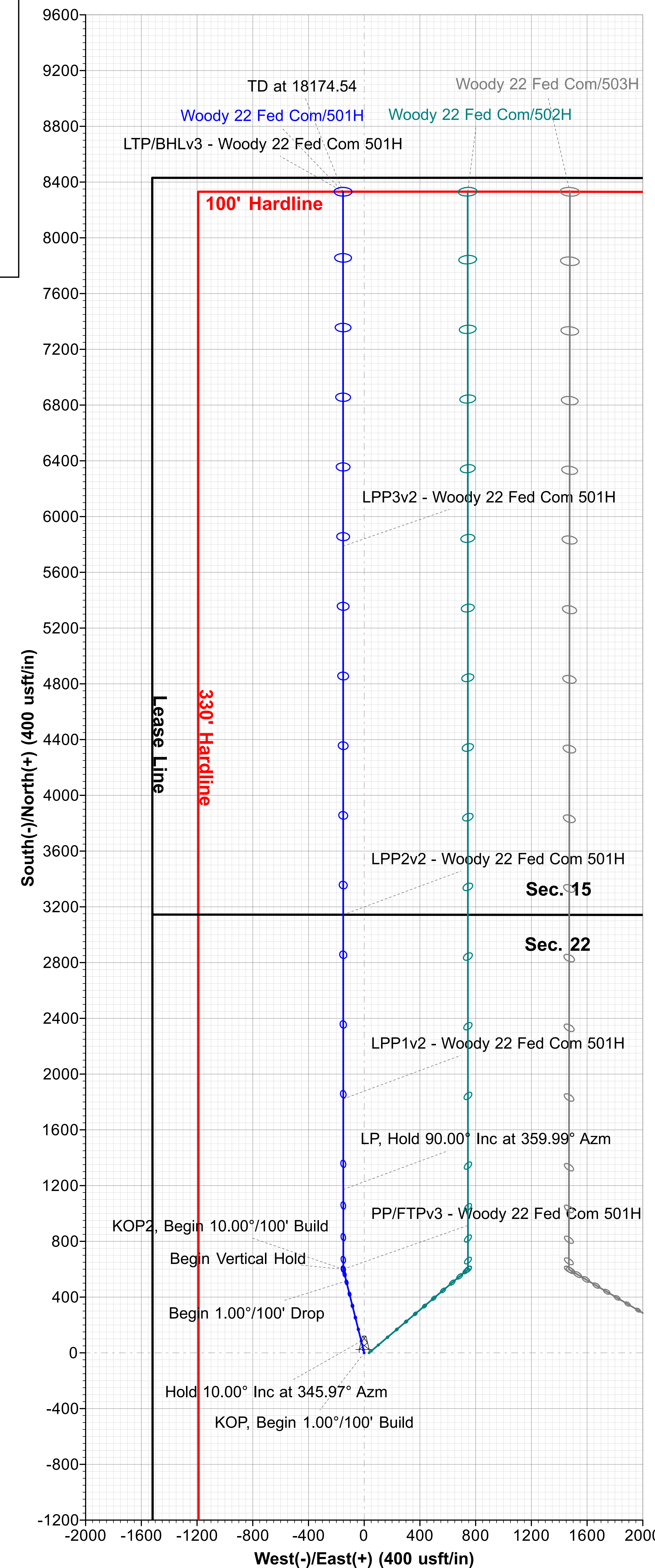
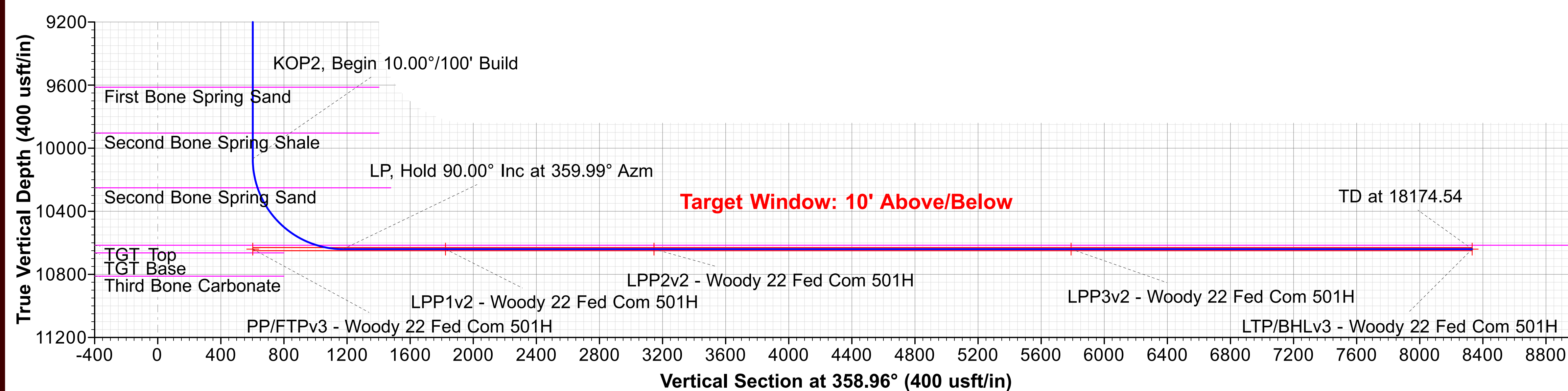
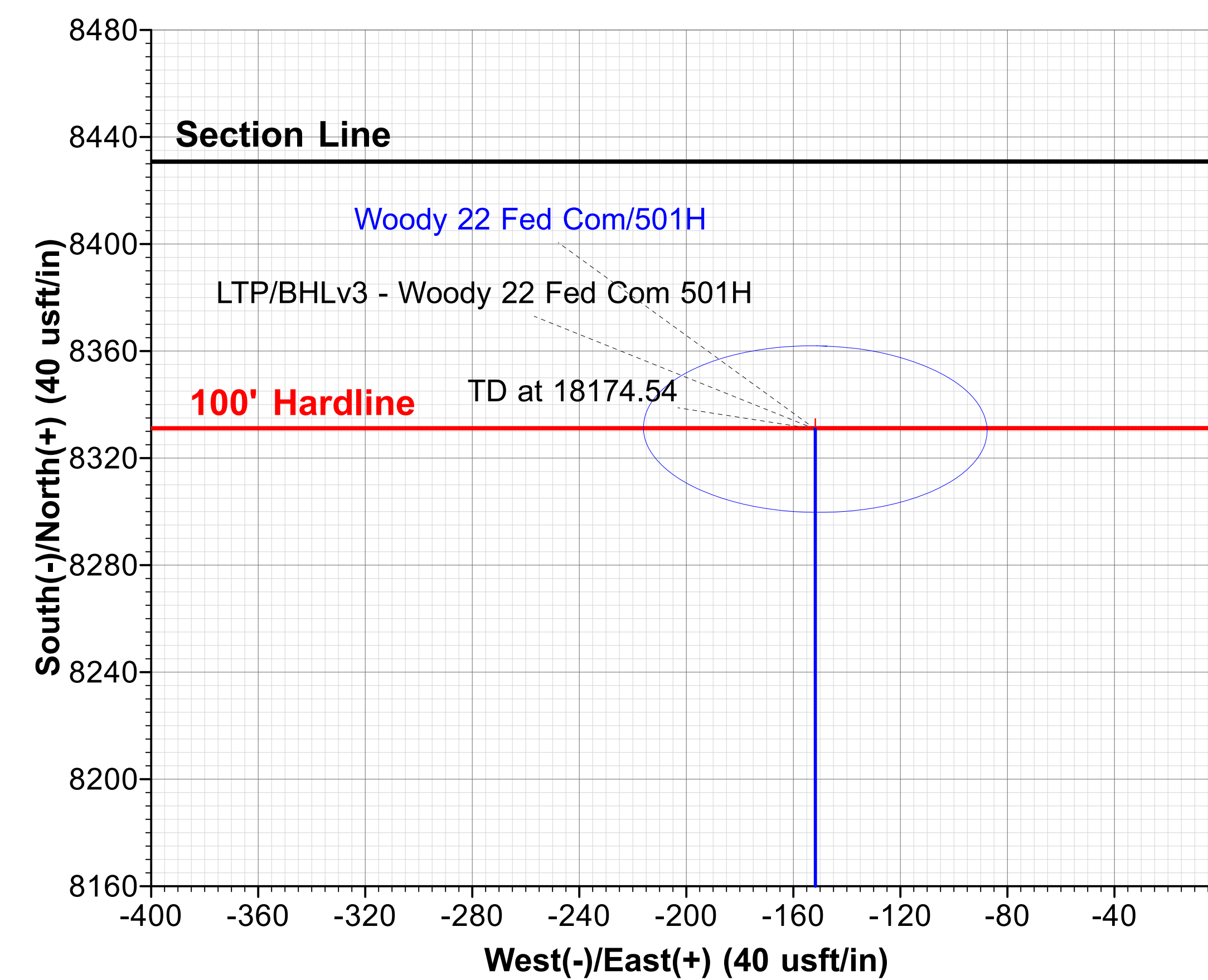
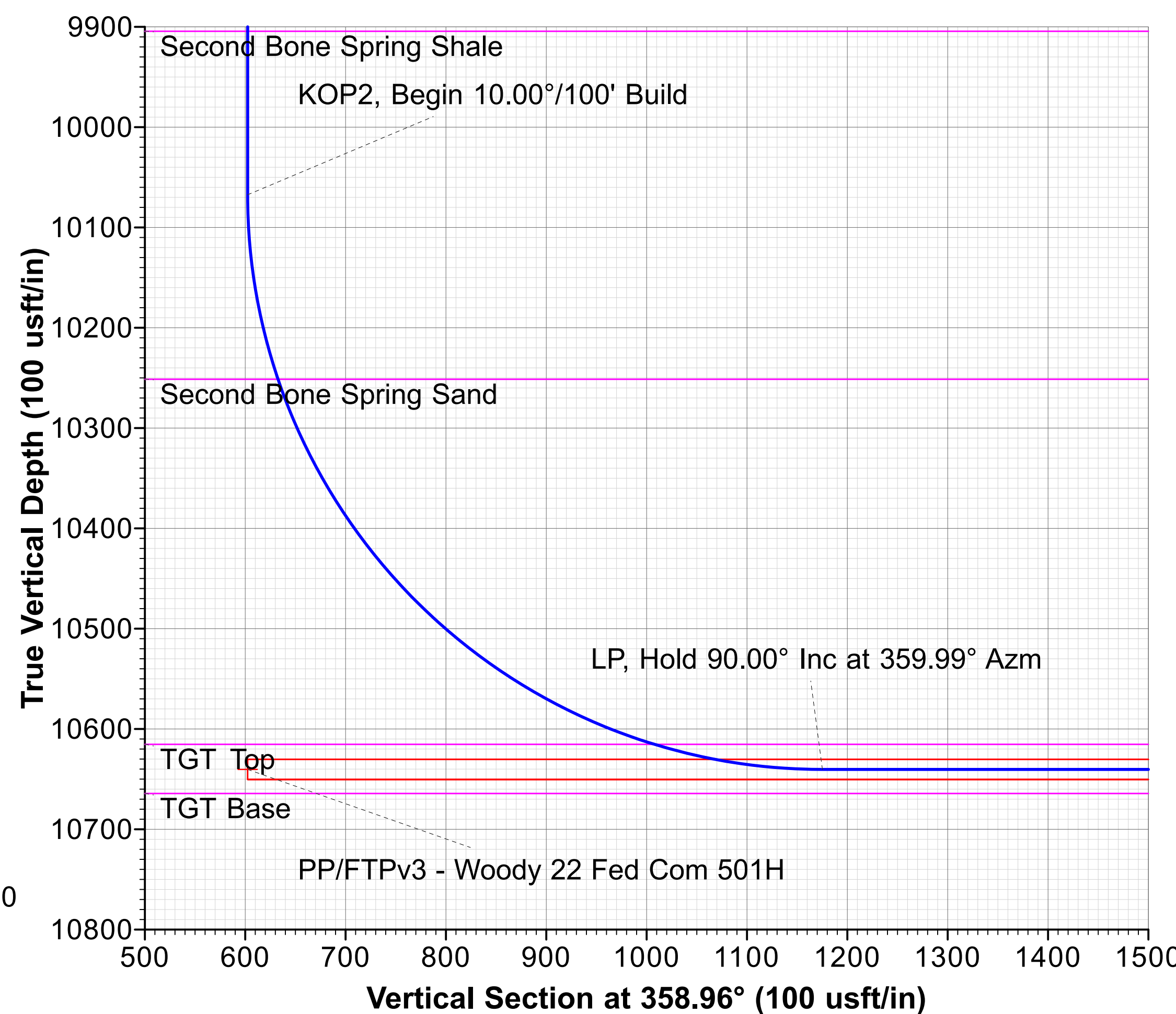
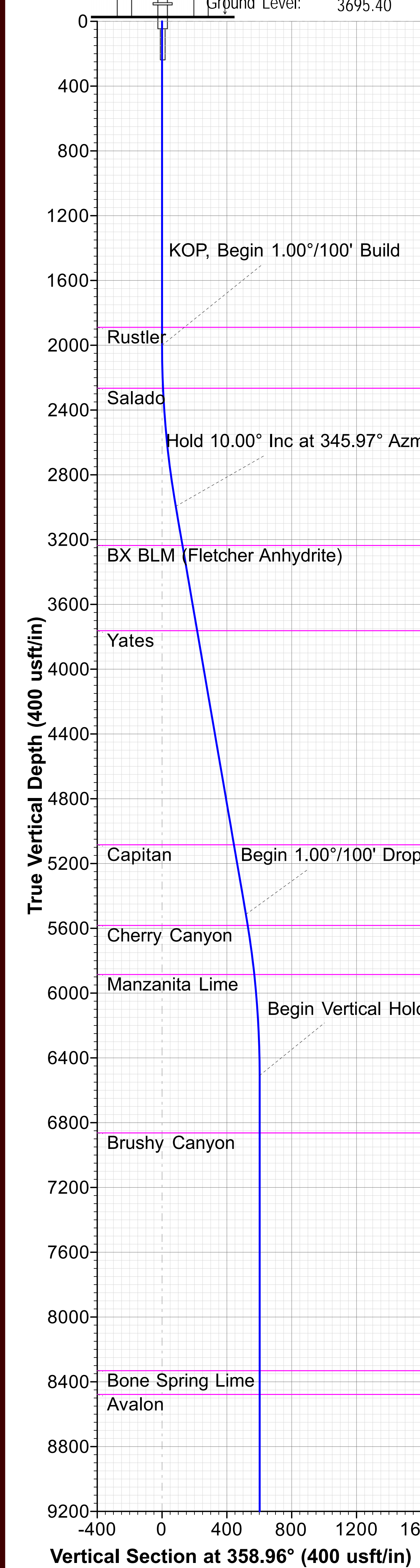
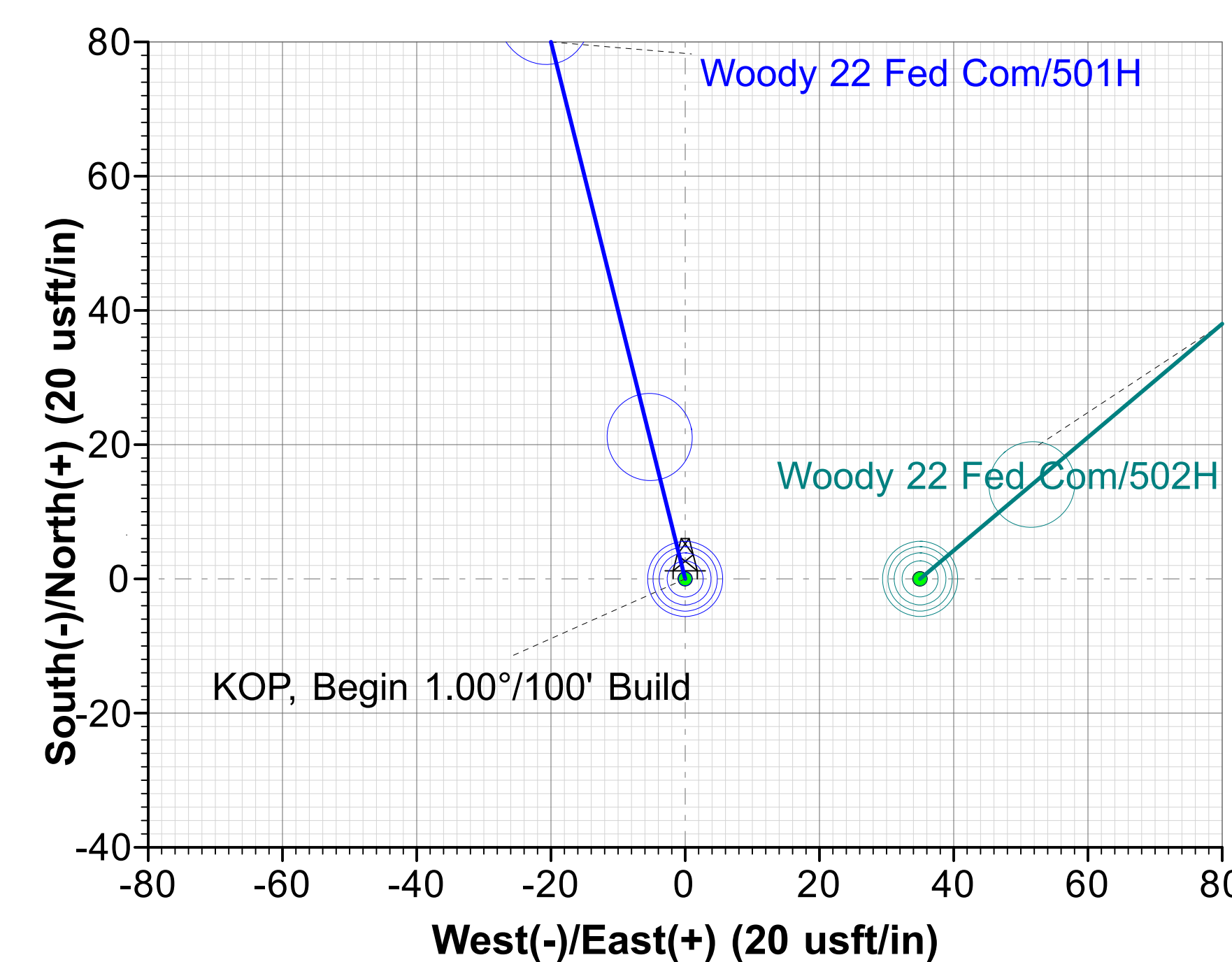
SECTION DETAILS										
Sec	MD	Inc	Azi	TVD	+N/-S	+E/-W	Dleg	TFace	VSect	Target
1	0.00	0.00	0.00	0.00	0.00	0.00	0.00	0.000	0.00	
2	2000.00	0.00	0.00	2000.00	0.00	0.00	0.00	0.000	0.00	KOP, Begin 1.00°/100' Build
3	3000.00	10.00	345.97	2994.93	84.45	-21.10	1.00	345.973	84.82	Hold 10.00° Inc at 345.97° Azm
4	5557.67	10.00	345.97	5513.74	515.34	-128.75	0.00	0.000	517.60	Begin 1.00°/100' Drop
5	6557.67	0.00	0.00	6508.68	599.79	-149.85	1.00	180.000	602.42	Begin Vertical Hold
6	10116.44	0.00	0.00	10067.44	599.79	-149.85	0.00	0.000		KOP2, Begin 10.00°/100' Build
7	11016.44	90.00	359.99	10640.40	1172.75	-149.99	10.00	359.986	1175.29	LP, Hold 90.00° Inc at 359.99° Azm
8	18174.54	90.00	359.99	10640.40	8330.85	-151.79	0.00	0.000	8332.23	LTP/BHLv3 - Woody 22 Fed Com 501H

DESIGN TARGET DETAILS							
Name	TVD	+N/-S	+E/-W	Northing	Easting	Latitude	Longitude
LPP1v2 - Woody 22 Fed Com 501H	10640.40	1821.70	-150.15	11823554.47	2118041.26	32° 33' 44.310678 N	103° 26' 57.411422 W
LPP2v2 - Woody 22 Fed Com 501H	10640.40	3143.61	-150.48	11824876.05	2118021.67	32° 33' 57.390474 N	103° 26' 57.415313 W
LPP3v2 - Woody 22 Fed Com 501H	10640.40	5788.05	-151.15	11827519.83	2117982.47	32° 34' 23.556182 N	103° 26' 57.423156 W
LTP/BHLv3 - Woody 22 Fed Com 501H	10640.40	8330.85	-151.79	11830062.00	2117944.78	32° 34' 48.716220 N	103° 26' 57.430575 W
PP/FTPv3 - Woody 22 Fed Com 501H	10640.40	599.79	-149.85	11822332.86	2118059.37	32° 33' 32.220287 N	103° 26' 57.407784 W

FORMATION TOP DETAILS		
TVDPath	MDPath	Formation
1889.40	1889.40	Rustler
2265.40	2265.50	Salado
3236.40	3245.19	BX BLM (Fletcher Anhydrite)
3762.40	3779.31	Yates
5084.40	5121.70	Capitan
5582.40	5627.31	Cherry Canyon
5885.40	5933.16	Manzanita Lime
6863.40	6912.40	Brushy Canyon
8331.40	8380.40	Bone Spring Lime
8478.40	8527.40	Avalon
9613.40	9662.40	First Bone Spring Sand
9904.40	9953.40	Second Bone Spring Shale
10251.40	10303.71	Second Bone Spring Sand
10615.40	10846.56	TGT Top

LEGEND	
—	504H, OH, Plan 2 10-25-21 V0
—	502H, OH, Plan 3 05-10-22 V0
—	503H, OH, Plan 2 10-25-21 V0
—	505H, OH, Plan 2 10-25-21 V0
—	Plan 3 05-10-22

Map System: Universal Transverse Mercator (US Survey Feet)  
Datum: North American Datum 1983  
Ellipsoid: GRS 1980  
Zone Name: Zone 13N (108 W to 102 W)  
Local Origin: Well 501H, True North  
Latitude: 32° 33' 26.285584 N  
Longitude: 103° 26' 55.657003 W  
Grid East: 2118217.92  
Grid North: 11821735.40  
Scale Factor: 1.000  
Geomagnetic Model: MVHD  
Sample Date: 10-Jul-22  
Magnetic Declination: 6.319°  
Dip Angle from Horizontal: 60.396°  
Magnetic Field Strength: 47776.71698557nT  
To convert a Magnetic Direction to a Grid Direction, Add 5.484°  
To convert a Magnetic Direction to a True Direction, Add 6.319° East  
To convert a True Direction to a Grid Direction, Subtract 0.835°







# **Centennial Resources Development, Inc.**

**Lea County, NM (NAD83 - UTM Zone 13)  
Woody 22 Fed Com  
501H**

**OH**

**Plan: Plan 3 05-10-22**

## **Standard Planning Report**

**10 May, 2022**





## Planning Report



<b>Database:</b>	USA Compass	<b>Local Co-ordinate Reference:</b>	Well 501H
<b>Company:</b>	Centennial Resources Development, Inc.	<b>TVD Reference:</b>	RKB @ 3721.40usft (TBD)
<b>Project:</b>	Lea County, NM (NAD83 - UTM Zone 13)	<b>MD Reference:</b>	RKB @ 3721.40usft (TBD)
<b>Site:</b>	Woody 22 Fed Com	<b>North Reference:</b>	True
<b>Well:</b>	501H	<b>Survey Calculation Method:</b>	Minimum Curvature
<b>Wellbore:</b>	OH		
<b>Design:</b>	Plan 3 05-10-22		

<b>Project</b>	Lea County, NM (NAD83 - UTM Zone 13)		
<b>Map System:</b>	Universal Transverse Mercator (US Survey Feet)	<b>System Datum:</b>	Mean Sea Level
<b>Geo Datum:</b>	North American Datum 1983		
<b>Map Zone:</b>	Zone 13N (108 W to 102 W)		Using geodetic scale factor

<b>Site</b>	Woody 22 Fed Com		
<b>Site Position:</b>		<b>Northing:</b>	11,821,731.00 usft
<b>From:</b>	Map	<b>Easting:</b>	2,117,917.43 usft
<b>Position Uncertainty:</b>	0.00 usft	<b>Slot Radius:</b>	13-3/16 "
		<b>Latitude:</b>	32° 33' 26.285328 N
		<b>Longitude:</b>	103° 26' 59.168659 W

<b>Well</b>	501H		
<b>Well Position</b>	<b>+N/-S</b>	0.03 usft	<b>Northing:</b> 11,821,735.40 usft
	<b>+E/-W</b>	300.57 usft	<b>Easting:</b> 2,118,217.92 usft
<b>Position Uncertainty</b>	1.00 usft	<b>Wellhead Elevation:</b>	<b>Latitude:</b> 32° 33' 26.285584 N
			<b>Longitude:</b> 103° 26' 55.657003 W
			<b>Ground Level:</b> 3,695.40 usft

<b>Wellbore</b>	OH		
<b>Magnetics</b>	<b>Model Name</b>	<b>Sample Date</b>	<b>Declination (°)</b>
	MVHD	7/10/2022	6.319
			<b>Dip Angle (°)</b> 60.396
			<b>Field Strength (nT)</b> 47,776.71698558

<b>Design</b>	Plan 3 05-10-22		
<b>Audit Notes:</b>			
<b>Version:</b>	<b>Phase:</b>	PLAN	<b>Tie On Depth:</b> 0.00
<b>Vertical Section:</b>	<b>Depth From (TVD) (usft)</b>	<b>+N/-S (usft)</b>	<b>+E/-W (usft)</b>
	0.00	0.00	0.00
			<b>Direction (°)</b> 358.96

<b>Plan Survey Tool Program</b>	<b>Date</b>	5/10/2022		
<b>Depth From (usft)</b>	<b>Depth To (usft)</b>	<b>Survey (Wellbore)</b>	<b>Tool Name</b>	<b>Remarks</b>
1	0.00	18,174.54	Plan 3 05-10-22 (OH)	MWD+IFR1+MS
				OWSG MWD + IFR1 + Mult

<b>Plan Sections</b>										
<b>Measured Depth (usft)</b>	<b>Inclination (°)</b>	<b>Azimuth (°)</b>	<b>Vertical Depth (usft)</b>	<b>+N/-S (usft)</b>	<b>+E/-W (usft)</b>	<b>Dogleg Rate (°/100usft)</b>	<b>Build Rate (°/100usft)</b>	<b>Turn Rate (°/100usft)</b>	<b>TFO (°)</b>	<b>Target</b>
0.00	0.00	0.00	0.00	0.00	0.00	0.00	0.00	0.00	0.000	
2,000.00	0.00	0.00	2,000.00	0.00	0.00	0.00	0.00	0.00	0.000	
3,000.00	10.00	345.97	2,994.93	84.45	-21.10	1.00	1.00	0.00	345.973	
5,557.67	10.00	345.97	5,513.74	515.34	-128.75	0.00	0.00	0.00	0.000	
6,557.67	0.00	0.00	6,508.68	599.79	-149.85	1.00	-1.00	0.00	180.000	
10,116.44	0.00	0.00	10,067.44	599.79	-149.85	0.00	0.00	0.00	0.000	
11,016.44	90.00	359.99	10,640.40	1,172.75	-149.99	10.00	10.00	0.00	359.986	
18,174.54	90.00	359.99	10,640.40	8,330.85	-151.79	0.00	0.00	0.00	0.000	LTP/BHLv3 - Wood





## Planning Report



<b>Database:</b>	USA Compass	<b>Local Co-ordinate Reference:</b>	Well 501H
<b>Company:</b>	Centennial Resources Development, Inc.	<b>TVD Reference:</b>	RKB @ 3721.40usft (TBD)
<b>Project:</b>	Lea County, NM (NAD83 - UTM Zone 13)	<b>MD Reference:</b>	RKB @ 3721.40usft (TBD)
<b>Site:</b>	Woody 22 Fed Com	<b>North Reference:</b>	True
<b>Well:</b>	501H	<b>Survey Calculation Method:</b>	Minimum Curvature
<b>Wellbore:</b>	OH		
<b>Design:</b>	Plan 3 05-10-22		

Planned Survey									
Measured Depth (usft)	Inclination (°)	Azimuth (°)	Vertical Depth (usft)	+N/-S (usft)	+E/-W (usft)	Vertical Section (usft)	Dogleg Rate (°/100usft)	Build Rate (°/100usft)	Turn Rate (°/100usft)
0.00	0.00	0.00	0.00	0.00	0.00	0.00	0.00	0.00	0.00
1,889.40	0.00	0.00	1,889.40	0.00	0.00	0.00	0.00	0.00	0.00
<b>Rustler</b>									
2,000.00	0.00	0.00	2,000.00	0.00	0.00	0.00	0.00	0.00	0.00
<b>KOP, Begin 1.00°/100' Build</b>									
2,100.00	1.00	345.97	2,099.99	0.85	-0.21	0.85	1.00	1.00	0.00
2,200.00	2.00	345.97	2,199.96	3.39	-0.85	3.40	1.00	1.00	0.00
2,265.50	2.65	345.97	2,265.40	5.97	-1.49	5.99	1.00	1.00	0.00
<b>Salado</b>									
2,300.00	3.00	345.97	2,299.86	7.62	-1.90	7.65	1.00	1.00	0.00
2,400.00	4.00	345.97	2,399.68	13.54	-3.38	13.60	1.00	1.00	0.00
2,500.00	5.00	345.97	2,499.37	21.15	-5.28	21.25	1.00	1.00	0.00
2,600.00	6.00	345.97	2,598.90	30.45	-7.61	30.58	1.00	1.00	0.00
2,700.00	7.00	345.97	2,698.26	41.43	-10.35	41.62	1.00	1.00	0.00
2,800.00	8.00	345.97	2,797.40	54.10	-13.52	54.33	1.00	1.00	0.00
2,900.00	9.00	345.97	2,896.30	68.44	-17.10	68.74	1.00	1.00	0.00
3,000.00	10.00	345.97	2,994.93	84.45	-21.10	84.82	1.00	1.00	0.00
<b>Hold 10.00° Inc at 345.97° Azm</b>									
3,100.00	10.00	345.97	3,093.41	101.30	-25.31	101.74	0.00	0.00	0.00
3,200.00	10.00	345.97	3,191.89	118.14	-29.52	118.66	0.00	0.00	0.00
3,245.19	10.00	345.97	3,236.40	125.76	-31.42	126.31	0.00	0.00	0.00
<b>BX BLM (Fletcher Anhydrite)</b>									
3,300.00	10.00	345.97	3,290.37	134.99	-33.73	135.58	0.00	0.00	0.00
3,400.00	10.00	345.97	3,388.85	151.84	-37.93	152.50	0.00	0.00	0.00
3,500.00	10.00	345.97	3,487.33	168.68	-42.14	169.42	0.00	0.00	0.00
3,600.00	10.00	345.97	3,585.82	185.53	-46.35	186.35	0.00	0.00	0.00
3,700.00	10.00	345.97	3,684.30	202.38	-50.56	203.27	0.00	0.00	0.00
3,779.31	10.00	345.97	3,762.40	215.74	-53.90	216.69	0.00	0.00	0.00
<b>Yates</b>									
3,800.00	10.00	345.97	3,782.78	219.23	-54.77	220.19	0.00	0.00	0.00
3,900.00	10.00	345.97	3,881.26	236.07	-58.98	237.11	0.00	0.00	0.00
4,000.00	10.00	345.97	3,979.74	252.92	-63.19	254.03	0.00	0.00	0.00
4,100.00	10.00	345.97	4,078.22	269.77	-67.40	270.95	0.00	0.00	0.00
4,200.00	10.00	345.97	4,176.70	286.61	-71.61	287.87	0.00	0.00	0.00
4,300.00	10.00	345.97	4,275.18	303.46	-75.81	304.79	0.00	0.00	0.00
4,400.00	10.00	345.97	4,373.66	320.31	-80.02	321.71	0.00	0.00	0.00
4,500.00	10.00	345.97	4,472.14	337.15	-84.23	338.63	0.00	0.00	0.00
4,600.00	10.00	345.97	4,570.62	354.00	-88.44	355.55	0.00	0.00	0.00
4,700.00	10.00	345.97	4,669.10	370.85	-92.65	372.48	0.00	0.00	0.00
4,800.00	10.00	345.97	4,767.58	387.70	-96.86	389.40	0.00	0.00	0.00
4,900.00	10.00	345.97	4,866.07	404.54	-101.07	406.32	0.00	0.00	0.00
5,000.00	10.00	345.97	4,964.55	421.39	-105.28	423.24	0.00	0.00	0.00
5,100.00	10.00	345.97	5,063.03	438.24	-109.49	440.16	0.00	0.00	0.00
5,121.70	10.00	345.97	5,084.40	441.89	-110.40	443.83	0.00	0.00	0.00
<b>Capitan</b>									
5,200.00	10.00	345.97	5,161.51	455.08	-113.69	457.08	0.00	0.00	0.00
5,300.00	10.00	345.97	5,259.99	471.93	-117.90	474.00	0.00	0.00	0.00
5,400.00	10.00	345.97	5,358.47	488.78	-122.11	490.92	0.00	0.00	0.00
5,500.00	10.00	345.97	5,456.95	505.62	-126.32	507.84	0.00	0.00	0.00
5,557.67	10.00	345.97	5,513.74	515.34	-128.75	517.60	0.00	0.00	0.00
<b>Begin 1.00°/100' Drop</b>									
5,600.00	9.58	345.97	5,555.46	522.32	-130.49	524.61	1.00	-1.00	0.00
5,627.31	9.30	345.97	5,582.40	526.67	-131.58	528.98	1.00	-1.00	0.00



## Planning Report



<b>Database:</b>	USA Compass	<b>Local Co-ordinate Reference:</b>	Well 501H
<b>Company:</b>	Centennial Resources Development, Inc.	<b>TVD Reference:</b>	RKB @ 3721.40usft (TBD)
<b>Project:</b>	Lea County, NM (NAD83 - UTM Zone 13)	<b>MD Reference:</b>	RKB @ 3721.40usft (TBD)
<b>Site:</b>	Woody 22 Fed Com	<b>North Reference:</b>	True
<b>Well:</b>	501H	<b>Survey Calculation Method:</b>	Minimum Curvature
<b>Wellbore:</b>	OH		
<b>Design:</b>	Plan 3 05-10-22		

Planned Survey									
Measured Depth (usft)	Inclination (°)	Azimuth (°)	Vertical Depth (usft)	+N/-S (usft)	+E/-W (usft)	Vertical Section (usft)	Dogleg Rate (°/100usft)	Build Rate (°/100usft)	Turn Rate (°/100usft)
<b>Cherry Canyon</b>									
5,700.00	8.58	345.97	5,654.20	537.63	-134.32	539.99	1.00	-1.00	0.00
5,800.00	7.58	345.97	5,753.21	551.26	-137.72	553.68	1.00	-1.00	0.00
5,900.00	6.58	345.97	5,852.45	563.21	-140.71	565.68	1.00	-1.00	0.00
5,933.16	6.25	345.97	5,885.40	566.80	-141.61	569.29	1.00	-1.00	0.00
<b>Manzanita Lime</b>									
6,000.00	5.58	345.97	5,951.89	573.48	-143.27	576.00	1.00	-1.00	0.00
6,100.00	4.58	345.97	6,051.49	582.07	-145.42	584.62	1.00	-1.00	0.00
6,200.00	3.58	345.97	6,151.24	588.96	-147.14	591.55	1.00	-1.00	0.00
6,300.00	2.58	345.97	6,251.09	594.17	-148.44	596.78	1.00	-1.00	0.00
6,400.00	1.58	345.97	6,351.02	597.69	-149.32	600.31	1.00	-1.00	0.00
6,500.00	0.58	345.97	6,451.01	599.51	-149.78	602.14	1.00	-1.00	0.00
6,557.67	0.00	0.00	6,508.68	599.79	-149.85	602.42	1.00	-1.00	0.00
<b>Begin Vertical Hold</b>									
6,600.00	0.00	0.00	6,551.00	599.79	-149.85	602.42	0.00	0.00	0.00
6,700.00	0.00	0.00	6,651.00	599.79	-149.85	602.42	0.00	0.00	0.00
6,800.00	0.00	0.00	6,751.00	599.79	-149.85	602.42	0.00	0.00	0.00
6,900.00	0.00	0.00	6,851.00	599.79	-149.85	602.42	0.00	0.00	0.00
6,912.40	0.00	0.00	6,863.40	599.79	-149.85	602.42	0.00	0.00	0.00
<b>Brushy Canyon</b>									
7,000.00	0.00	0.00	6,951.00	599.79	-149.85	602.42	0.00	0.00	0.00
7,100.00	0.00	0.00	7,051.00	599.79	-149.85	602.42	0.00	0.00	0.00
7,200.00	0.00	0.00	7,151.00	599.79	-149.85	602.42	0.00	0.00	0.00
7,300.00	0.00	0.00	7,251.00	599.79	-149.85	602.42	0.00	0.00	0.00
7,400.00	0.00	0.00	7,351.00	599.79	-149.85	602.42	0.00	0.00	0.00
7,500.00	0.00	0.00	7,451.00	599.79	-149.85	602.42	0.00	0.00	0.00
7,600.00	0.00	0.00	7,551.00	599.79	-149.85	602.42	0.00	0.00	0.00
7,700.00	0.00	0.00	7,651.00	599.79	-149.85	602.42	0.00	0.00	0.00
7,800.00	0.00	0.00	7,751.00	599.79	-149.85	602.42	0.00	0.00	0.00
7,900.00	0.00	0.00	7,851.00	599.79	-149.85	602.42	0.00	0.00	0.00
8,000.00	0.00	0.00	7,951.00	599.79	-149.85	602.42	0.00	0.00	0.00
8,100.00	0.00	0.00	8,051.00	599.79	-149.85	602.42	0.00	0.00	0.00
8,200.00	0.00	0.00	8,151.00	599.79	-149.85	602.42	0.00	0.00	0.00
8,300.00	0.00	0.00	8,251.00	599.79	-149.85	602.42	0.00	0.00	0.00
8,380.40	0.00	0.00	8,331.40	599.79	-149.85	602.42	0.00	0.00	0.00
<b>Bone Spring Lime</b>									
8,400.00	0.00	0.00	8,351.00	599.79	-149.85	602.42	0.00	0.00	0.00
8,500.00	0.00	0.00	8,451.00	599.79	-149.85	602.42	0.00	0.00	0.00
8,527.40	0.00	0.00	8,478.40	599.79	-149.85	602.42	0.00	0.00	0.00
<b>Avalon</b>									
8,600.00	0.00	0.00	8,551.00	599.79	-149.85	602.42	0.00	0.00	0.00
8,700.00	0.00	0.00	8,651.00	599.79	-149.85	602.42	0.00	0.00	0.00
8,800.00	0.00	0.00	8,751.00	599.79	-149.85	602.42	0.00	0.00	0.00
8,900.00	0.00	0.00	8,851.00	599.79	-149.85	602.42	0.00	0.00	0.00
9,000.00	0.00	0.00	8,951.00	599.79	-149.85	602.42	0.00	0.00	0.00
9,100.00	0.00	0.00	9,051.00	599.79	-149.85	602.42	0.00	0.00	0.00
9,200.00	0.00	0.00	9,151.00	599.79	-149.85	602.42	0.00	0.00	0.00
9,300.00	0.00	0.00	9,251.00	599.79	-149.85	602.42	0.00	0.00	0.00
9,400.00	0.00	0.00	9,351.00	599.79	-149.85	602.42	0.00	0.00	0.00
9,500.00	0.00	0.00	9,451.00	599.79	-149.85	602.42	0.00	0.00	0.00
9,600.00	0.00	0.00	9,551.00	599.79	-149.85	602.42	0.00	0.00	0.00
9,662.40	0.00	0.00	9,613.40	599.79	-149.85	602.42	0.00	0.00	0.00
<b>First Bone Spring Sand</b>									



## Planning Report



<b>Database:</b>	USA Compass	<b>Local Co-ordinate Reference:</b>	Well 501H
<b>Company:</b>	Centennial Resources Development, Inc.	<b>TVD Reference:</b>	RKB @ 3721.40usft (TBD)
<b>Project:</b>	Lea County, NM (NAD83 - UTM Zone 13)	<b>MD Reference:</b>	RKB @ 3721.40usft (TBD)
<b>Site:</b>	Woody 22 Fed Com	<b>North Reference:</b>	True
<b>Well:</b>	501H	<b>Survey Calculation Method:</b>	Minimum Curvature
<b>Wellbore:</b>	OH		
<b>Design:</b>	Plan 3 05-10-22		

Planned Survey									
Measured Depth (usft)	Inclination (°)	Azimuth (°)	Vertical Depth (usft)	+N/-S (usft)	+E/-W (usft)	Vertical Section (usft)	Dogleg Rate (°/100usft)	Build Rate (°/100usft)	Turn Rate (°/100usft)
9,700.00	0.00	0.00	9,651.00	599.79	-149.85	602.42	0.00	0.00	0.00
9,800.00	0.00	0.00	9,751.00	599.79	-149.85	602.42	0.00	0.00	0.00
9,900.00	0.00	0.00	9,851.00	599.79	-149.85	602.42	0.00	0.00	0.00
9,953.40	0.00	0.00	9,904.40	599.79	-149.85	602.42	0.00	0.00	0.00
<b>Second Bone Spring Shale</b>									
10,000.00	0.00	0.00	9,951.00	599.79	-149.85	602.42	0.00	0.00	0.00
10,100.00	0.00	0.00	10,051.00	599.79	-149.85	602.42	0.00	0.00	0.00
10,116.44	0.00	0.00	10,067.44	599.79	-149.85	602.42	0.00	0.00	0.00
<b>KOP2, Begin 10.00°/100' Build</b>									
10,200.00	8.36	359.99	10,150.71	605.87	-149.85	608.50	10.00	10.00	0.00
10,300.00	18.36	359.99	10,247.88	628.94	-149.85	631.57	10.00	10.00	0.00
10,303.71	18.73	359.99	10,251.40	630.13	-149.85	632.75	10.00	10.00	0.00
<b>Second Bone Spring Sand</b>									
10,400.00	28.36	359.99	10,339.57	668.54	-149.86	671.16	10.00	10.00	0.00
10,500.00	38.36	359.99	10,422.99	723.45	-149.88	726.06	10.00	10.00	0.00
10,600.00	48.36	359.99	10,495.61	792.02	-149.90	794.62	10.00	10.00	0.00
10,700.00	58.36	359.99	10,555.22	872.16	-149.92	874.74	10.00	10.00	0.00
10,800.00	68.36	359.99	10,600.00	961.42	-149.94	964.00	10.00	10.00	0.00
10,846.56	73.01	359.99	10,615.40	1,005.35	-149.95	1,007.92	10.00	10.00	0.00
<b>TGT Top</b>									
10,900.00	78.36	359.99	10,628.61	1,057.11	-149.96	1,059.67	10.00	10.00	0.00
11,000.00	88.36	359.99	10,640.16	1,156.31	-149.99	1,158.86	10.00	10.00	0.00
11,016.44	90.00	359.99	10,640.40	1,172.75	-149.99	1,175.29	10.00	10.00	0.00
<b>LP, Hold 90.00° Inc at 359.99° Azm</b>									
11,100.00	90.00	359.99	10,640.40	1,256.31	-150.01	1,258.84	0.00	0.00	0.00
11,200.00	90.00	359.99	10,640.40	1,356.31	-150.04	1,358.82	0.00	0.00	0.00
11,300.00	90.00	359.99	10,640.40	1,456.31	-150.06	1,458.80	0.00	0.00	0.00
11,400.00	90.00	359.99	10,640.40	1,556.31	-150.09	1,558.79	0.00	0.00	0.00
11,500.00	90.00	359.99	10,640.40	1,656.31	-150.11	1,658.77	0.00	0.00	0.00
11,600.00	90.00	359.99	10,640.40	1,756.31	-150.14	1,758.76	0.00	0.00	0.00
11,700.00	90.00	359.99	10,640.40	1,856.31	-150.16	1,858.74	0.00	0.00	0.00
11,800.00	90.00	359.99	10,640.40	1,956.31	-150.19	1,958.72	0.00	0.00	0.00
11,900.00	90.00	359.99	10,640.40	2,056.31	-150.21	2,058.71	0.00	0.00	0.00
12,000.00	90.00	359.99	10,640.40	2,156.31	-150.24	2,158.69	0.00	0.00	0.00
12,100.00	90.00	359.99	10,640.40	2,256.31	-150.26	2,258.68	0.00	0.00	0.00
12,200.00	90.00	359.99	10,640.40	2,356.31	-150.29	2,358.66	0.00	0.00	0.00
12,300.00	90.00	359.99	10,640.40	2,456.31	-150.31	2,458.64	0.00	0.00	0.00
12,400.00	90.00	359.99	10,640.40	2,556.31	-150.34	2,558.63	0.00	0.00	0.00
12,500.00	90.00	359.99	10,640.40	2,656.31	-150.36	2,658.61	0.00	0.00	0.00
12,600.00	90.00	359.99	10,640.40	2,756.31	-150.39	2,758.59	0.00	0.00	0.00
12,700.00	90.00	359.99	10,640.40	2,856.31	-150.41	2,858.58	0.00	0.00	0.00
12,800.00	90.00	359.99	10,640.40	2,956.31	-150.44	2,958.56	0.00	0.00	0.00
12,900.00	90.00	359.99	10,640.40	3,056.31	-150.46	3,058.55	0.00	0.00	0.00
13,000.00	90.00	359.99	10,640.40	3,156.31	-150.49	3,158.53	0.00	0.00	0.00
13,100.00	90.00	359.99	10,640.40	3,256.31	-150.52	3,258.51	0.00	0.00	0.00
13,200.00	90.00	359.99	10,640.40	3,356.31	-150.54	3,358.50	0.00	0.00	0.00
13,300.00	90.00	359.99	10,640.40	3,456.31	-150.57	3,458.48	0.00	0.00	0.00
13,400.00	90.00	359.99	10,640.40	3,556.31	-150.59	3,558.47	0.00	0.00	0.00
13,500.00	90.00	359.99	10,640.40	3,656.31	-150.62	3,658.45	0.00	0.00	0.00
13,600.00	90.00	359.99	10,640.40	3,756.31	-150.64	3,758.43	0.00	0.00	0.00
13,700.00	90.00	359.99	10,640.40	3,856.31	-150.67	3,858.42	0.00	0.00	0.00
13,800.00	90.00	359.99	10,640.40	3,956.31	-150.69	3,958.40	0.00	0.00	0.00
13,900.00	90.00	359.99	10,640.40	4,056.31	-150.72	4,058.39	0.00	0.00	0.00
14,000.00	90.00	359.99	10,640.40	4,156.31	-150.74	4,158.37	0.00	0.00	0.00



## Planning Report



<b>Database:</b>	USA Compass	<b>Local Co-ordinate Reference:</b>	Well 501H
<b>Company:</b>	Centennial Resources Development, Inc.	<b>TVD Reference:</b>	RKB @ 3721.40usft (TBD)
<b>Project:</b>	Lea County, NM (NAD83 - UTM Zone 13)	<b>MD Reference:</b>	RKB @ 3721.40usft (TBD)
<b>Site:</b>	Woody 22 Fed Com	<b>North Reference:</b>	True
<b>Well:</b>	501H	<b>Survey Calculation Method:</b>	Minimum Curvature
<b>Wellbore:</b>	OH		
<b>Design:</b>	Plan 3 05-10-22		

Planned Survey									
Measured Depth (usft)	Inclination (°)	Azimuth (°)	Vertical Depth (usft)	+N/-S (usft)	+E/-W (usft)	Vertical Section (usft)	Dogleg Rate (°/100usft)	Build Rate (°/100usft)	Turn Rate (°/100usft)
14,100.00	90.00	359.99	10,640.40	4,256.31	-150.77	4,258.35	0.00	0.00	0.00
14,200.00	90.00	359.99	10,640.40	4,356.31	-150.79	4,358.34	0.00	0.00	0.00
14,300.00	90.00	359.99	10,640.40	4,456.31	-150.82	4,458.32	0.00	0.00	0.00
14,400.00	90.00	359.99	10,640.40	4,556.31	-150.84	4,558.30	0.00	0.00	0.00
14,500.00	90.00	359.99	10,640.40	4,656.31	-150.87	4,658.29	0.00	0.00	0.00
14,600.00	90.00	359.99	10,640.40	4,756.31	-150.89	4,758.27	0.00	0.00	0.00
14,700.00	90.00	359.99	10,640.40	4,856.31	-150.92	4,858.26	0.00	0.00	0.00
14,800.00	90.00	359.99	10,640.40	4,956.31	-150.94	4,958.24	0.00	0.00	0.00
14,900.00	90.00	359.99	10,640.40	5,056.31	-150.97	5,058.22	0.00	0.00	0.00
15,000.00	90.00	359.99	10,640.40	5,156.31	-150.99	5,158.21	0.00	0.00	0.00
15,100.00	90.00	359.99	10,640.40	5,256.31	-151.02	5,258.19	0.00	0.00	0.00
15,200.00	90.00	359.99	10,640.40	5,356.31	-151.04	5,358.18	0.00	0.00	0.00
15,300.00	90.00	359.99	10,640.40	5,456.31	-151.07	5,458.16	0.00	0.00	0.00
15,400.00	90.00	359.99	10,640.40	5,556.31	-151.09	5,558.14	0.00	0.00	0.00
15,500.00	90.00	359.99	10,640.40	5,656.31	-151.12	5,658.13	0.00	0.00	0.00
15,600.00	90.00	359.99	10,640.40	5,756.31	-151.14	5,758.11	0.00	0.00	0.00
15,700.00	90.00	359.99	10,640.40	5,856.31	-151.17	5,858.09	0.00	0.00	0.00
15,800.00	90.00	359.99	10,640.40	5,956.31	-151.19	5,958.08	0.00	0.00	0.00
15,900.00	90.00	359.99	10,640.40	6,056.31	-151.22	6,058.06	0.00	0.00	0.00
16,000.00	90.00	359.99	10,640.40	6,156.31	-151.24	6,158.05	0.00	0.00	0.00
16,100.00	90.00	359.99	10,640.40	6,256.31	-151.27	6,258.03	0.00	0.00	0.00
16,200.00	90.00	359.99	10,640.40	6,356.31	-151.29	6,358.01	0.00	0.00	0.00
16,300.00	90.00	359.99	10,640.40	6,456.31	-151.32	6,458.00	0.00	0.00	0.00
16,400.00	90.00	359.99	10,640.40	6,556.31	-151.34	6,557.98	0.00	0.00	0.00
16,500.00	90.00	359.99	10,640.40	6,656.31	-151.37	6,657.97	0.00	0.00	0.00
16,600.00	90.00	359.99	10,640.40	6,756.31	-151.40	6,757.95	0.00	0.00	0.00
16,700.00	90.00	359.99	10,640.40	6,856.31	-151.42	6,857.93	0.00	0.00	0.00
16,800.00	90.00	359.99	10,640.40	6,956.31	-151.45	6,957.92	0.00	0.00	0.00
16,900.00	90.00	359.99	10,640.40	7,056.31	-151.47	7,057.90	0.00	0.00	0.00
17,000.00	90.00	359.99	10,640.40	7,156.31	-151.50	7,157.88	0.00	0.00	0.00
17,100.00	90.00	359.99	10,640.40	7,256.31	-151.52	7,257.87	0.00	0.00	0.00
17,200.00	90.00	359.99	10,640.40	7,356.31	-151.55	7,357.85	0.00	0.00	0.00
17,300.00	90.00	359.99	10,640.40	7,456.31	-151.57	7,457.84	0.00	0.00	0.00
17,400.00	90.00	359.99	10,640.40	7,556.31	-151.60	7,557.82	0.00	0.00	0.00
17,500.00	90.00	359.99	10,640.40	7,656.31	-151.62	7,657.80	0.00	0.00	0.00
17,600.00	90.00	359.99	10,640.40	7,756.31	-151.65	7,757.79	0.00	0.00	0.00
17,700.00	90.00	359.99	10,640.40	7,856.31	-151.67	7,857.77	0.00	0.00	0.00
17,800.00	90.00	359.99	10,640.40	7,956.31	-151.70	7,957.76	0.00	0.00	0.00
17,900.00	90.00	359.99	10,640.40	8,056.31	-151.72	8,057.74	0.00	0.00	0.00
18,000.00	90.00	359.99	10,640.40	8,156.31	-151.75	8,157.72	0.00	0.00	0.00
18,100.00	90.00	359.99	10,640.40	8,256.31	-151.77	8,257.71	0.00	0.00	0.00
18,174.54	90.00	359.99	10,640.40	8,330.85	-151.79	8,332.23	0.00	0.00	0.00
TD at 18174.54									



## Planning Report



<b>Database:</b>	USA Compass	<b>Local Co-ordinate Reference:</b>	Well 501H
<b>Company:</b>	Centennial Resources Development, Inc.	<b>TVD Reference:</b>	RKB @ 3721.40usft (TBD)
<b>Project:</b>	Lea County, NM (NAD83 - UTM Zone 13)	<b>MD Reference:</b>	RKB @ 3721.40usft (TBD)
<b>Site:</b>	Woody 22 Fed Com	<b>North Reference:</b>	True
<b>Well:</b>	501H	<b>Survey Calculation Method:</b>	Minimum Curvature
<b>Wellbore:</b>	OH		
<b>Design:</b>	Plan 3 05-10-22		

## Design Targets

Target Name									
- hit/miss target	Dip Angle	Dip Dir.	TVD	+N/-S	+E/-W	Northing	Easting	Latitude	Longitude
- Shape	(°)	(°)	(usft)	(usft)	(usft)	(usft)	(usft)		
LPP1v2 - Woody 22 F - plan hits target center - Point	0.00	0.00	10,640.40	1,821.70	-150.15	11,823,554.47	2,118,041.26	32° 33' 44.310678 N	3° 26' 57.411422 W
LTP/BHLv3 - Woody 2 - plan hits target center - Rectangle (sides W0.00 H7,731.06 D20.00)	0.00	358.96	10,640.40	8,330.85	-151.79	11,830,062.00	2,117,944.78	32° 34' 48.716220 N	3° 26' 57.430575 W
LPP2v2 - Woody 22 F - plan hits target center - Point	0.00	0.00	10,640.40	3,143.61	-150.48	11,824,876.05	2,118,021.67	32° 33' 57.390474 N	3° 26' 57.415313 W
LPP3v2 - Woody 22 F - plan hits target center - Point	0.00	0.00	10,640.40	5,788.05	-151.15	11,827,519.83	2,117,982.47	32° 34' 23.556182 N	3° 26' 57.423156 W
PP/FTPv3 - Woody 22 - plan misses target center by 237.47usft at 10573.27usft MD (10477.39 TVD, 772.47 N, -149.89 E) - Point	0.00	0.00	10,640.40	599.79	-149.85	11,822,332.86	2,118,059.37	32° 33' 32.220287 N	3° 26' 57.407785 W

## Formations

Measured Depth (usft)	Vertical Depth (usft)	Name	Lithology	Dip (°)	Dip Direction (°)
1,889.40	1,889.40	Rustler			
2,265.50	2,265.40	Salado			
3,245.19	3,236.40	BX BLM (Fletcher Anhydrite)			
3,779.31	3,762.40	Yates			
5,121.70	5,084.40	Capitan			
5,627.31	5,582.40	Cherry Canyon			
5,933.16	5,885.40	Manzanita Lime			
6,912.40	6,863.40	Brushy Canyon			
8,380.40	8,331.40	Bone Spring Lime			
8,527.40	8,478.40	Avalon			
9,662.40	9,613.40	First Bone Spring Sand			
9,953.40	9,904.40	Second Bone Spring Shale			
10,303.71	10,251.40	Second Bone Spring Sand			
10,846.56	10,615.40	TGT Top			

## Plan Annotations

Measured Depth (usft)	Vertical Depth (usft)	Local Coordinates		
		+N/-S (usft)	+E/-W (usft)	Comment
2,000.00	2,000.00	0.00	0.00	KOP, Begin 1.00°/100' Build
3,000.00	2,994.93	84.45	-21.10	Hold 10.00° Inc at 345.97° Azm
5,557.67	5,513.74	515.34	-128.75	Begin 1.00°/100' Drop
6,557.67	6,508.68	599.79	-149.85	Begin Vertical Hold
10,116.44	10,067.44	599.79	-149.85	KOP2, Begin 10.00°/100' Build
11,016.44	10,640.40	1,172.75	-149.99	LP, Hold 90.00° Inc at 359.99° Azm
18,174.54	10,640.40	8,330.85	-151.79	TD at 18174.54



## **Centennial Resources Development, Inc.**

**Lea County, NM (NAD83 - UTM Zone 13)  
Woody 22 Fed Com  
501H**

**OH  
Plan 3 05-10-22**

## **Anticollision Report**

**10 May, 2022**





## Anticollision Report



<b>Company:</b>	Centennial Resources Development, Inc.	<b>Local Co-ordinate Reference:</b>	Well 501H
<b>Project:</b>	Lea County, NM (NAD83 - UTM Zone 13)	<b>TVD Reference:</b>	RKB @ 3721.40usft (TBD)
<b>Reference Site:</b>	Woody 22 Fed Com	<b>MD Reference:</b>	RKB @ 3721.40usft (TBD)
<b>Site Error:</b>	0.00 usft	<b>North Reference:</b>	True
<b>Reference Well:</b>	501H	<b>Survey Calculation Method:</b>	Minimum Curvature
<b>Well Error:</b>	1.00 usft	<b>Output errors are at</b>	2.00 sigma
<b>Reference Wellbore</b>	OH	<b>Database:</b>	USA Compass
<b>Reference Design:</b>	Plan 3 05-10-22	<b>Offset TVD Reference:</b>	Reference Datum

<b>Reference</b>	Plan 3 05-10-22		
<b>Filter type:</b>	NO GLOBAL FILTER: Using user defined selection & filtering criteria		
<b>Interpolation Method:</b>	MD + Stations Interval 100.00usft	<b>Error Model:</b>	ISCWSA
<b>Depth Range:</b>	Unlimited	<b>Scan Method:</b>	Closest Approach 3D
<b>Results Limited by:</b>	Maximum centre distance of 50,000.00usft	<b>Error Surface:</b>	Pedal Curve
<b>Warning Levels Evaluated at:</b>	2.00 Sigma	<b>Casing Method:</b>	Not applied

<b>Survey Tool Program</b>	<b>Date</b>	5/10/2022		
<b>From (usft)</b>	<b>To (usft)</b>	<b>Survey (Wellbore)</b>	<b>Tool Name</b>	<b>Description</b>
0.00	18,174.54	Plan 3 05-10-22 (OH)	MWD+IFR1+MS	OWSG MWD + IFR1 + Multi-Station Correction

<b>Summary</b>						
<b>Site Name</b>	<b>Reference Measured Depth (usft)</b>	<b>Offset Measured Depth (usft)</b>	<b>Distance Between Centres (usft)</b>	<b>Distance Between Ellipses (usft)</b>	<b>Separation Factor</b>	<b>Warning</b>
<b>Offset Well - Wellbore - Design</b>						
Woody 22 Fed Com						
502H - OH - Plan 3 05-10-22	2,000.00	1,999.90	35.00	23.78	3.120	CC, ES
502H - OH - Plan 3 05-10-22	2,100.00	2,099.43	35.87	24.36	3.115	SF
503H - OH - Plan 2 10-25-21	10,015.45	10,058.34	1,619.34	1,571.99	34.200	CC
503H - OH - Plan 2 10-25-21	18,174.54	18,197.08	1,628.84	1,494.63	12.137	ES, SF
504H - OH - Plan 2 10-25-21	2,000.00	1,993.30	2,524.65	2,513.44	225.269	CC
504H - OH - Plan 2 10-25-21	18,174.54	18,096.55	2,619.45	2,491.28	20.437	ES, SF
505H - OH - Plan 2 10-25-21	2,000.00	1,992.90	2,559.65	2,548.44	228.405	CC, ES
505H - OH - Plan 2 10-25-21	18,174.54	18,120.77	3,609.34	3,475.86	27.039	SF

<b>Offset Design:</b>	Woody 22 Fed Com - 502H - OH - Plan 3 05-10-22											<b>Offset Site Error:</b>	0.00 usft
<b>Survey Program:</b>	0-MWD+IFR1+MS											<b>Offset Well Error:</b>	1.00 usft
<b>Reference</b>	<b>Vertical Depth (usft)</b>	<b>Offset</b>	<b>Vertical Depth (usft)</b>	<b>Semi Major Axis Reference (usft)</b>	<b>Offset (usft)</b>	<b>Highside Toolface (°)</b>	<b>Offset Wellbore Centre +N/-S (usft)</b>	<b>+E/-W (usft)</b>	<b>Distance Between Centres (usft)</b>	<b>Distance Between Ellipses (usft)</b>	<b>Minimum Separation (usft)</b>	<b>Separation Factor</b>	<b>Warning</b>
0.00	0.00	0.00	0.10	1.00	1.00	89.984	0.01	35.00	35.00				
100.00	100.00	99.90	100.00	1.12	1.12	89.984	0.01	35.00	35.00	32.75	2.24	15.595	
200.00	200.00	199.90	200.00	1.65	1.65	89.984	0.01	35.00	35.00	31.70	3.30	10.595	
300.00	300.00	299.90	300.00	2.05	2.05	89.984	0.01	35.00	35.00	30.89	4.10	8.527	
400.00	400.00	399.90	400.00	2.39	2.39	89.984	0.01	35.00	35.00	30.22	4.78	7.325	
500.00	500.00	499.90	500.00	2.69	2.69	89.984	0.01	35.00	35.00	29.63	5.37	6.514	
600.00	600.00	599.90	600.00	2.96	2.96	89.984	0.01	35.00	35.00	29.09	5.91	5.919	
700.00	700.00	699.90	700.00	3.21	3.21	89.984	0.01	35.00	35.00	28.59	6.41	5.459	
800.00	800.00	799.90	800.00	3.44	3.44	89.984	0.01	35.00	35.00	28.12	6.88	5.089	
900.00	900.00	899.90	900.00	3.66	3.66	89.984	0.01	35.00	35.00	27.68	7.32	4.783	
1,000.00	1,000.00	999.90	1,000.00	3.87	3.87	89.984	0.01	35.00	35.00	27.26	7.74	4.524	
1,100.00	1,100.00	1,099.90	1,100.00	4.07	4.07	89.984	0.01	35.00	35.00	26.86	8.14	4.301	
1,200.00	1,200.00	1,199.90	1,200.00	4.26	4.26	89.984	0.01	35.00	35.00	26.48	8.52	4.107	
1,300.00	1,300.00	1,299.90	1,300.00	4.45	4.45	89.984	0.01	35.00	35.00	26.11	8.89	3.935	
1,400.00	1,400.00	1,399.90	1,400.00	4.63	4.63	89.984	0.01	35.00	35.00	25.75	9.25	3.783	
1,500.00	1,500.00	1,499.90	1,500.00	4.80	4.80	89.984	0.01	35.00	35.00	25.40	9.60	3.645	
1,600.00	1,600.00	1,599.90	1,600.00	4.97	4.97	89.984	0.01	35.00	35.00	25.06	9.94	3.521	
1,700.00	1,700.00	1,699.90	1,700.00	5.14	5.14	89.984	0.01	35.00	35.00	24.73	10.27	3.408	
1,800.00	1,800.00	1,799.90	1,800.00	5.30	5.30	89.984	0.01	35.00	35.00	24.41	10.59	3.304	
1,900.00	1,900.00	1,899.90	1,900.00	5.45	5.45	89.984	0.01	35.00	35.00	24.09	10.91	3.208	

CC - Min centre to center distance or convergent point, SF - min separation factor, ES - min ellipse separation





## Anticollision Report



<b>Company:</b>	Centennial Resources Development, Inc.	<b>Local Co-ordinate Reference:</b>	Well 501H
<b>Project:</b>	Lea County, NM (NAD83 - UTM Zone 13)	<b>TVD Reference:</b>	RKB @ 3721.40usft (TBD)
<b>Reference Site:</b>	Woody 22 Fed Com	<b>MD Reference:</b>	RKB @ 3721.40usft (TBD)
<b>Site Error:</b>	0.00 usft	<b>North Reference:</b>	True
<b>Reference Well:</b>	501H	<b>Survey Calculation Method:</b>	Minimum Curvature
<b>Well Error:</b>	1.00 usft	<b>Output errors are at</b>	2.00 sigma
<b>Reference Wellbore</b>	OH	<b>Database:</b>	USA Compass
<b>Reference Design:</b>	Plan 3 05-10-22	<b>Offset TVD Reference:</b>	Reference Datum

<b>Offset Design:</b> Woody 22 Fed Com - 502H - OH - Plan 3 05-10-22													<b>Offset Site Error:</b> 0.00 usft
<b>Survey Program:</b> 0-MWD+IFR1+MS													<b>Offset Well Error:</b> 1.00 usft
<b>Reference</b>		<b>Offset</b>		<b>Semi Major Axis</b>		<b>Highside Toolface (°)</b>	<b>Offset Wellbore Centre</b>		<b>Distance</b>		<b>Minimum Separation (usft)</b>	<b>Separation Factor</b>	<b>Warning</b>
<b>Measured Depth (usft)</b>	<b>Vertical Depth (usft)</b>	<b>Measured Depth (usft)</b>	<b>Vertical Depth (usft)</b>	<b>Reference (usft)</b>	<b>Offset (usft)</b>		<b>+N/-S (usft)</b>	<b>+E/-W (usft)</b>	<b>Between Centres (usft)</b>	<b>Between Ellipses (usft)</b>			
2,000.00	2,000.00	1,999.90	2,000.00	5.61	5.61	89.984	0.01	35.00	35.00	23.78	11.22	3.120 CC, ES	
2,100.00	2,099.99	2,099.43	2,099.52	5.76	5.76	104.460	0.57	35.66	35.87	24.36	11.52	3.115 SF	
2,200.00	2,199.96	2,198.90	2,198.96	5.92	5.91	105.680	2.24	37.64	38.51	26.71	11.81	3.262	
2,300.00	2,299.86	2,298.28	2,298.24	6.10	6.08	107.373	5.02	40.93	42.94	30.84	12.10	3.548	
2,400.00	2,399.68	2,397.50	2,397.29	6.29	6.26	109.221	8.90	45.53	49.19	36.79	12.40	3.966	
2,500.00	2,499.37	2,496.53	2,496.01	6.50	6.46	110.990	13.88	51.43	57.28	44.57	12.71	4.507	
2,600.00	2,598.90	2,595.30	2,594.33	6.73	6.68	112.559	19.94	58.61	67.21	54.18	13.02	5.161	
2,700.00	2,698.26	2,693.78	2,692.19	6.98	6.92	113.888	27.07	67.06	78.97	65.63	13.34	5.919	
2,800.00	2,797.40	2,791.92	2,789.50	7.25	7.18	114.982	35.25	76.76	92.56	78.89	13.67	6.770	
2,900.00	2,896.30	2,889.66	2,886.19	7.53	7.46	115.868	44.46	87.68	107.96	93.95	14.01	7.706	
3,000.00	2,994.93	2,986.97	2,982.19	7.84	7.75	116.579	54.69	99.81	125.16	110.80	14.36	8.716	
3,100.00	3,093.41	3,085.11	3,078.85	8.16	8.06	117.215	65.68	112.82	143.39	128.66	14.73	9.735	
3,200.00	3,191.89	3,183.42	3,175.67	8.49	8.38	117.704	76.68	125.87	161.64	146.53	15.11	10.699	
3,300.00	3,290.37	3,281.74	3,272.49	8.84	8.72	118.094	87.69	138.92	179.89	164.40	15.50	11.609	
3,400.00	3,388.85	3,380.05	3,369.30	9.19	9.06	118.413	98.70	151.96	198.16	182.26	15.89	12.469	
3,500.00	3,487.33	3,478.36	3,466.12	9.55	9.41	118.677	109.71	165.01	216.43	200.13	16.30	13.281	
3,600.00	3,585.82	3,576.67	3,562.94	9.92	9.77	118.900	120.72	178.06	234.70	217.99	16.71	14.048	
3,700.00	3,684.30	3,674.99	3,659.76	10.30	10.14	119.091	131.73	191.11	252.97	235.85	17.12	14.773	
3,800.00	3,782.78	3,773.30	3,756.58	10.68	10.51	119.256	142.74	204.15	271.25	253.70	17.55	15.458	
3,900.00	3,881.26	3,871.61	3,853.40	11.07	10.89	119.401	153.75	217.20	289.53	271.56	17.98	16.106	
4,000.00	3,979.74	3,969.92	3,950.22	11.47	11.28	119.528	164.76	230.25	307.81	289.40	18.41	16.720	
4,100.00	4,078.22	4,068.24	4,047.04	11.86	11.67	119.641	175.77	243.30	326.09	307.25	18.85	17.300	
4,200.00	4,176.70	4,166.55	4,143.86	12.27	12.06	119.742	186.78	256.34	344.38	325.09	19.29	17.850	
4,300.00	4,275.18	4,264.86	4,240.68	12.67	12.46	119.833	197.79	269.39	362.66	342.92	19.74	18.371	
4,400.00	4,373.66	4,363.17	4,337.50	13.08	12.86	119.915	208.80	282.44	380.95	360.76	20.19	18.865	
4,500.00	4,472.14	4,461.49	4,434.31	13.49	13.26	119.989	219.81	295.49	399.23	378.59	20.65	19.335	
4,600.00	4,570.62	4,559.80	4,531.13	13.91	13.67	120.058	230.82	308.53	417.52	396.41	21.11	19.780	
4,700.00	4,669.10	4,658.11	4,627.95	14.33	14.07	120.120	241.83	321.58	435.81	414.24	21.57	20.204	
4,800.00	4,767.58	4,756.42	4,724.77	14.75	14.49	120.177	252.84	334.63	454.10	432.06	22.04	20.607	
4,900.00	4,866.07	4,854.74	4,821.59	15.17	14.90	120.230	263.85	347.68	472.38	449.88	22.50	20.991	
5,000.00	4,964.55	4,953.05	4,918.41	15.59	15.31	120.279	274.85	360.72	490.67	467.70	22.98	21.356	
5,100.00	5,063.03	5,051.36	5,015.23	16.02	15.73	120.324	285.86	373.77	508.96	485.51	23.45	21.705	
5,200.00	5,161.51	5,149.68	5,112.05	16.45	16.15	120.367	296.87	386.82	527.25	503.32	23.93	22.037	
5,300.00	5,259.99	5,247.99	5,208.87	16.87	16.57	120.406	307.88	399.87	545.54	521.13	24.40	22.354	
5,400.00	5,358.47	5,346.30	5,305.69	17.31	16.99	120.443	318.89	412.91	563.83	538.94	24.88	22.658	
5,500.00	5,456.95	5,444.61	5,402.50	17.74	17.42	120.477	329.90	425.96	582.12	556.75	25.37	22.948	
5,557.67	5,513.74	5,501.31	5,458.34	17.98	17.66	120.496	336.25	433.49	592.67	567.04	25.63	23.124	
5,600.00	5,555.46	5,542.94	5,499.34	18.15	17.84	120.564	340.91	439.01	600.33	574.51	25.82	23.251	
5,700.00	5,654.20	5,641.39	5,596.30	18.57	18.27	120.617	351.94	452.08	617.81	591.51	26.30	23.489	
5,800.00	5,753.21	5,739.97	5,693.37	18.99	18.70	120.530	362.98	465.16	634.43	607.65	26.78	23.690	
5,900.00	5,852.45	5,838.64	5,790.55	19.40	19.13	120.313	374.03	478.26	650.18	622.93	27.25	23.856	
6,000.00	5,951.89	5,937.38	5,887.78	19.79	19.56	119.975	385.08	491.36	665.10	637.38	27.72	23.990	
6,100.00	6,051.49	6,036.15	5,985.05	20.17	19.99	119.522	396.14	504.47	679.22	651.03	28.19	24.096	
6,200.00	6,151.24	6,134.92	6,082.33	20.53	20.42	118.960	407.21	517.58	692.56	663.91	28.65	24.174	
6,300.00	6,251.09	6,233.67	6,179.57	20.88	20.86	118.293	418.26	530.68	705.17	676.07	29.10	24.230	
6,400.00	6,351.02	6,332.36	6,276.77	21.19	21.29	117.527	429.32	543.78	717.11	687.56	29.55	24.266	
6,500.00	6,451.01	6,430.97	6,373.87	21.46	21.72	116.664	440.36	556.87	728.44	698.45	29.99	24.288	
6,557.67	6,508.68	6,487.78	6,429.83	21.53	21.97	102.096	446.72	564.41	734.72	704.50	30.21	24.318	
6,600.00	6,551.00	6,529.47	6,470.88	21.55	22.16	101.650	451.39	569.94	739.28	708.92	30.36	24.348	
6,700.00	6,651.00	6,627.95	6,567.86	21.60	22.59	100.617	462.42	583.01	750.24	719.48	30.76	24.387	
6,800.00	6,751.00	6,726.43	6,664.85	21.65	23.03	99.614	473.44	596.08	761.44	730.26	31.18	24.420	
6,900.00	6,851.00	6,824.91	6,761.83	21.71	23.47	98.639	484.47	609.15	772.87	741.26	31.61	24.449	

CC - Min centre to center distance or convergent point, SF - min separation factor, ES - min ellipse separation



## Anticollision Report



<b>Company:</b>	Centennial Resources Development, Inc.	<b>Local Co-ordinate Reference:</b>	Well 501H
<b>Project:</b>	Lea County, NM (NAD83 - UTM Zone 13)	<b>TVD Reference:</b>	RKB @ 3721.40usft (TBD)
<b>Reference Site:</b>	Woody 22 Fed Com	<b>MD Reference:</b>	RKB @ 3721.40usft (TBD)
<b>Site Error:</b>	0.00 usft	<b>North Reference:</b>	True
<b>Reference Well:</b>	501H	<b>Survey Calculation Method:</b>	Minimum Curvature
<b>Well Error:</b>	1.00 usft	<b>Output errors are at</b>	2.00 sigma
<b>Reference Wellbore</b>	OH	<b>Database:</b>	USA Compass
<b>Reference Design:</b>	Plan 3 05-10-22	<b>Offset TVD Reference:</b>	Reference Datum

<b>Offset Design:</b> Woody 22 Fed Com - 502H - OH - Plan 3 05-10-22													<b>Offset Site Error:</b> 0.00 usft
<b>Survey Program:</b> 0-MWD+IFR1+MS													<b>Offset Well Error:</b> 1.00 usft
Measured Depth (usft)	Vertical Depth (usft)	Measured Depth (usft)	Vertical Depth (usft)	Reference	Offset	Highside Toolface (°)	+N/-S (usft)	+E/-W (usft)	Between Centres (usft)	Between Ellipses (usft)	Minimum Separation (usft)	Separation Factor	Warning
7,000.00	6,951.00	6,923.39	6,858.82	21.76	23.90	97.693	495.50	622.22	784.51	752.46	32.05	24.474	
7,100.00	7,051.00	7,021.87	6,955.80	21.82	24.34	96.774	506.53	635.29	796.37	763.86	32.51	24.495	
7,200.00	7,151.00	7,120.35	7,052.79	21.87	24.78	95.882	517.56	648.36	808.42	775.44	32.98	24.513	
7,300.00	7,251.00	7,218.83	7,149.77	21.93	25.22	95.016	528.59	661.43	820.66	787.20	33.46	24.528	
7,400.00	7,351.00	7,317.32	7,246.76	21.98	25.65	94.175	539.61	674.50	833.09	799.14	33.94	24.543	
7,500.00	7,451.00	7,424.05	7,351.96	22.03	26.11	93.315	551.24	688.28	845.35	810.90	34.46	24.534	
7,600.00	7,551.00	7,535.01	7,461.64	22.09	26.59	92.540	562.04	701.07	856.43	821.45	34.99	24.478	
7,700.00	7,651.00	7,646.58	7,572.24	22.14	27.06	91.879	571.51	712.30	866.20	830.70	35.50	24.400	
7,800.00	7,751.00	7,758.69	7,683.64	22.20	27.52	91.325	579.63	721.92	874.60	838.61	35.99	24.300	
7,900.00	7,851.00	7,871.25	7,795.72	22.26	27.95	90.874	586.37	729.91	881.59	845.14	36.46	24.183	
8,000.00	7,951.00	7,984.19	7,908.35	22.31	28.37	90.523	591.70	736.22	887.14	850.25	36.89	24.048	
8,100.00	8,051.00	8,097.40	8,021.40	22.37	28.76	90.269	595.60	740.85	891.20	853.91	37.29	23.901	
8,200.00	8,151.00	8,210.82	8,134.74	22.42	29.11	90.110	598.07	743.78	893.77	856.14	37.64	23.747	
8,300.00	8,251.00	8,324.34	8,248.25	22.48	29.37	90.045	599.09	744.99	894.84	856.93	37.91	23.607	
8,400.00	8,351.00	8,427.09	8,351.00	22.53	29.43	90.043	599.12	745.02	894.87	856.83	38.03	23.528	
8,500.00	8,451.00	8,527.09	8,451.00	22.59	29.46	90.043	599.12	745.02	894.87	856.70	38.17	23.447	
8,600.00	8,551.00	8,627.09	8,551.00	22.65	29.50	90.043	599.12	745.02	894.87	856.57	38.30	23.366	
8,700.00	8,651.00	8,727.09	8,651.00	22.70	29.54	90.043	599.12	745.02	894.87	856.44	38.43	23.286	
8,800.00	8,751.00	8,827.09	8,751.00	22.76	29.58	90.043	599.12	745.02	894.87	856.31	38.56	23.206	
8,900.00	8,851.00	8,927.09	8,851.00	22.82	29.62	90.043	599.12	745.02	894.87	856.18	38.69	23.127	
9,000.00	8,951.00	9,027.09	8,951.00	22.88	29.66	90.043	599.12	745.02	894.87	856.04	38.83	23.048	
9,100.00	9,051.00	9,127.09	9,051.00	22.93	29.70	90.043	599.12	745.02	894.87	855.91	38.96	22.970	
9,200.00	9,151.00	9,227.09	9,151.00	22.99	29.74	90.043	599.12	745.02	894.87	855.78	39.09	22.892	
9,300.00	9,251.00	9,327.09	9,251.00	23.05	29.78	90.043	599.12	745.02	894.87	855.65	39.22	22.815	
9,400.00	9,351.00	9,427.09	9,351.00	23.11	29.82	90.043	599.12	745.02	894.87	855.51	39.36	22.738	
9,500.00	9,451.00	9,527.09	9,451.00	23.16	29.86	90.043	599.12	745.02	894.87	855.38	39.49	22.661	
9,600.00	9,551.00	9,627.09	9,551.00	23.22	29.90	90.043	599.12	745.02	894.87	855.25	39.62	22.585	
9,700.00	9,651.00	9,727.09	9,651.00	23.28	29.94	90.043	599.12	745.02	894.87	855.11	39.76	22.509	
9,800.00	9,751.00	9,827.09	9,751.00	23.34	29.98	90.043	599.12	745.02	894.87	854.98	39.89	22.434	
9,900.00	9,851.00	9,927.09	9,851.00	23.40	30.02	90.043	599.12	745.02	894.87	854.85	40.02	22.359	
10,000.00	9,951.00	10,027.09	9,951.00	23.46	30.06	90.043	599.12	745.02	894.87	854.71	40.16	22.285	
10,100.00	10,051.00	10,127.09	10,051.00	23.51	30.10	90.043	599.12	745.02	894.87	854.59	40.28	22.215	
10,116.44	10,067.44	10,143.55	10,067.46	23.52	30.12	90.030	599.32	745.02	894.87	854.57	40.30	22.207	
10,143.14	10,094.13	10,170.25	10,094.13	23.57	30.18	90.000	600.64	745.02	894.87	854.54	40.33	22.190	
10,150.00	10,100.99	10,177.11	10,100.97	23.58	30.20	89.988	601.18	745.02	894.87	854.53	40.33	22.186	
10,200.00	10,150.71	10,227.02	10,150.45	23.80	30.34	89.905	607.57	745.02	894.87	854.47	40.40	22.148	
10,250.00	10,199.80	10,276.82	10,199.09	24.03	30.51	89.822	618.21	745.02	894.87	854.39	40.48	22.104	
10,300.00	10,247.88	10,326.51	10,246.51	24.28	30.68	89.740	632.99	745.01	894.88	854.30	40.57	22.056	
10,350.00	10,294.59	10,376.09	10,292.37	24.54	30.87	89.661	651.78	745.01	894.88	854.21	40.67	22.002	
10,400.00	10,339.57	10,425.56	10,336.35	24.80	31.05	89.584	674.41	745.00	894.89	854.11	40.78	21.944	
10,450.00	10,382.48	10,474.94	10,378.13	25.06	31.23	89.511	700.69	745.00	894.90	854.00	40.90	21.881	
10,500.00	10,422.99	10,524.22	10,417.42	25.31	31.41	89.441	730.42	744.99	894.91	853.89	41.03	21.813	
10,550.00	10,460.80	10,573.42	10,453.96	25.55	31.59	89.375	763.34	744.98	894.92	853.76	41.16	21.740	
10,600.00	10,495.61	10,622.53	10,487.47	25.77	31.75	89.314	799.22	744.97	894.93	853.62	41.31	21.662	
10,650.00	10,527.16	10,671.57	10,517.76	25.98	31.90	89.259	837.77	744.96	894.94	853.47	41.47	21.578	
10,700.00	10,555.22	10,720.54	10,544.60	26.17	32.04	89.208	878.71	744.95	894.95	853.31	41.65	21.489	
10,750.00	10,579.56	10,769.45	10,567.82	26.33	32.17	89.164	921.74	744.94	894.96	853.13	41.83	21.394	
10,800.00	10,600.00	10,818.31	10,587.26	26.47	32.28	89.126	966.54	744.93	894.97	852.94	42.03	21.294	
10,850.00	10,616.39	10,867.12	10,602.81	26.59	32.37	89.095	1,012.80	744.92	894.98	852.74	42.24	21.189	
10,900.00	10,628.61	10,915.90	10,614.36	26.67	32.45	89.070	1,060.18	744.91	894.99	852.53	42.46	21.078	
10,950.00	10,636.55	10,964.65	10,621.84	26.73	32.50	89.052	1,108.33	744.89	894.99	852.30	42.69	20.963	
11,000.00	10,640.16	11,013.38	10,625.20	26.77	32.54	89.042	1,156.94	744.88	894.99	852.06	42.94	20.844	

CC - Min centre to center distance or convergent point, SF - min separation factor, ES - min ellipse separation



## Anticollision Report



<b>Company:</b>	Centennial Resources Development, Inc.	<b>Local Co-ordinate Reference:</b>	Well 501H
<b>Project:</b>	Lea County, NM (NAD83 - UTM Zone 13)	<b>TVD Reference:</b>	RKB @ 3721.40usft (TBD)
<b>Reference Site:</b>	Woody 22 Fed Com	<b>MD Reference:</b>	RKB @ 3721.40usft (TBD)
<b>Site Error:</b>	0.00 usft	<b>North Reference:</b>	True
<b>Reference Well:</b>	501H	<b>Survey Calculation Method:</b>	Minimum Curvature
<b>Well Error:</b>	1.00 usft	<b>Output errors are at</b>	2.00 sigma
<b>Reference Wellbore</b>	OH	<b>Database:</b>	USA Compass
<b>Reference Design:</b>	Plan 3 05-10-22	<b>Offset TVD Reference:</b>	Reference Datum

<b>Offset Design:</b> Woody 22 Fed Com - 502H - OH - Plan 3 05-10-22													<b>Offset Site Error:</b> 0.00 usft
<b>Survey Program:</b> 0-MWD+IFR1+MS													<b>Offset Well Error:</b> 1.00 usft
<b>Reference</b>		<b>Offset</b>		<b>Semi Major Axis</b>			<b>Offset Wellbore Centre</b>		<b>Distance</b>		<b>Rule Assigned:</b>		<b>Warning</b>
<b>Measured Depth (usft)</b>	<b>Vertical Depth (usft)</b>	<b>Measured Depth (usft)</b>	<b>Vertical Depth (usft)</b>	<b>Reference (usft)</b>	<b>Offset (usft)</b>	<b>Highside Toolface (°)</b>	<b>+N/-S (usft)</b>	<b>+E/-W (usft)</b>	<b>Between Centres (usft)</b>	<b>Between Ellipses (usft)</b>	<b>Minimum Separation (usft)</b>	<b>Separation Factor</b>	
11,016.44	10,640.40	11,029.42	10,625.40	26.77	32.55	89.040	1,172.97	744.88	894.99	851.98	43.02	20.805	
11,100.00	10,640.40	11,112.99	10,625.40	26.79	32.60	89.040	1,256.54	744.86	894.99	851.50	43.50	20.577	
11,200.00	10,640.40	11,212.99	10,625.40	26.82	32.66	89.040	1,356.54	744.83	894.99	850.87	44.12	20.286	
11,300.00	10,640.40	11,312.99	10,625.40	26.84	32.74	89.040	1,456.54	744.81	894.99	850.21	44.79	19.983	
11,400.00	10,640.40	11,412.99	10,625.40	26.87	32.83	89.040	1,556.54	744.78	894.99	849.49	45.50	19.670	
11,500.00	10,640.40	11,512.99	10,625.40	26.91	32.93	89.040	1,656.54	744.75	894.99	848.74	46.25	19.351	
11,600.00	10,640.40	11,612.99	10,625.40	26.94	33.04	89.040	1,756.54	744.73	894.99	847.95	47.04	19.025	
11,700.00	10,640.40	11,712.99	10,625.40	26.98	33.17	89.040	1,856.54	744.70	894.99	847.13	47.87	18.697	
11,800.00	10,640.40	11,812.99	10,625.40	27.03	33.31	89.040	1,956.54	744.68	894.99	846.26	48.73	18.367	
11,900.00	10,640.40	11,912.99	10,625.40	27.07	33.46	89.040	2,056.54	744.65	894.99	845.37	49.62	18.036	
12,000.00	10,640.40	12,012.99	10,625.40	27.13	33.63	89.040	2,156.54	744.63	894.99	844.45	50.55	17.706	
12,100.00	10,640.40	12,112.99	10,625.40	27.19	33.81	89.040	2,256.54	744.60	894.99	843.49	51.50	17.379	
12,200.00	10,640.40	12,212.99	10,625.40	27.25	34.01	89.040	2,356.54	744.58	894.99	842.51	52.48	17.054	
12,300.00	10,640.40	12,312.99	10,625.40	27.33	34.23	89.040	2,456.54	744.55	894.99	841.51	53.49	16.734	
12,400.00	10,640.40	12,412.99	10,625.40	27.41	34.46	89.040	2,556.54	744.53	894.99	840.48	54.52	16.417	
12,500.00	10,640.40	12,512.99	10,625.40	27.52	34.71	89.040	2,656.54	744.50	894.99	839.42	55.57	16.106	
12,600.00	10,640.40	12,612.99	10,625.40	27.64	34.97	89.040	2,756.54	744.48	894.99	838.35	56.64	15.801	
12,700.00	10,640.40	12,712.99	10,625.40	27.79	35.26	89.040	2,856.54	744.45	894.99	837.25	57.74	15.501	
12,800.00	10,640.40	12,812.99	10,625.40	27.98	35.56	89.040	2,956.54	744.43	894.99	836.14	58.85	15.208	
12,900.00	10,640.40	12,912.99	10,625.40	28.23	35.87	89.040	3,056.54	744.40	894.99	835.01	59.98	14.921	
13,000.00	10,640.40	13,012.99	10,625.40	28.53	36.21	89.040	3,156.54	744.38	894.99	833.86	61.13	14.640	
13,100.00	10,640.40	13,112.99	10,625.40	28.91	36.56	89.040	3,256.54	744.35	894.99	832.69	62.30	14.366	
13,200.00	10,640.40	13,212.99	10,625.40	29.35	36.93	89.040	3,356.54	744.33	894.99	831.51	63.48	14.099	
13,300.00	10,640.40	13,312.99	10,625.40	29.84	37.32	89.040	3,456.54	744.30	894.99	830.32	64.68	13.838	
13,400.00	10,640.40	13,412.99	10,625.40	30.39	37.73	89.040	3,556.54	744.28	894.99	829.11	65.89	13.584	
13,500.00	10,640.40	13,512.99	10,625.40	30.96	38.15	89.040	3,656.54	744.25	894.99	827.88	67.11	13.337	
13,600.00	10,640.40	13,612.99	10,625.40	31.56	38.59	89.040	3,756.54	744.22	894.99	826.65	68.34	13.096	
13,700.00	10,640.40	13,712.99	10,625.40	32.19	39.04	89.040	3,856.54	744.20	894.99	825.40	69.59	12.861	
13,800.00	10,640.40	13,812.99	10,625.40	32.82	39.51	89.040	3,956.54	744.17	894.99	824.15	70.85	12.633	
13,900.00	10,640.40	13,912.99	10,625.40	33.47	39.99	89.040	4,056.54	744.15	894.99	822.88	72.11	12.411	
14,000.00	10,640.40	14,012.99	10,625.40	34.13	40.49	89.040	4,156.54	744.12	894.99	821.60	73.39	12.195	
14,100.00	10,640.40	14,112.99	10,625.40	34.79	40.99	89.040	4,256.54	744.10	894.99	820.31	74.68	11.984	
14,200.00	10,640.40	14,212.99	10,625.40	35.47	41.51	89.040	4,356.54	744.07	894.99	819.02	75.98	11.780	
14,300.00	10,640.40	14,312.99	10,625.40	36.15	42.05	89.040	4,456.54	744.05	894.99	817.71	77.28	11.581	
14,400.00	10,640.40	14,412.99	10,625.40	36.83	42.59	89.040	4,556.54	744.02	894.99	816.40	78.59	11.388	
14,500.00	10,640.40	14,512.99	10,625.40	37.52	43.14	89.040	4,656.54	744.00	894.99	815.08	79.91	11.199	
14,600.00	10,640.40	14,612.99	10,625.40	38.21	43.70	89.040	4,756.54	743.97	894.99	813.75	81.24	11.016	
14,700.00	10,640.40	14,712.99	10,625.40	38.91	44.28	89.040	4,856.54	743.95	894.99	812.41	82.58	10.838	
14,800.00	10,640.40	14,812.99	10,625.40	39.61	44.86	89.040	4,956.54	743.92	894.99	811.07	83.92	10.665	
14,900.00	10,640.40	14,912.99	10,625.40	40.31	45.44	89.040	5,056.54	743.90	894.99	809.72	85.27	10.496	
15,000.00	10,640.40	15,012.99	10,625.40	41.02	46.04	89.040	5,156.54	743.87	894.99	808.37	86.62	10.332	
15,100.00	10,640.40	15,112.99	10,625.40	41.73	46.64	89.040	5,256.54	743.85	894.99	807.01	87.98	10.172	
15,200.00	10,640.40	15,212.99	10,625.40	42.44	47.25	89.040	5,356.54	743.82	894.99	805.64	89.35	10.017	
15,300.00	10,640.40	15,312.99	10,625.40	43.15	47.87	89.040	5,456.54	743.80	894.99	804.27	90.72	9.865	
15,400.00	10,640.40	15,412.99	10,625.40	43.87	48.49	89.040	5,556.54	743.77	894.99	802.89	92.10	9.718	
15,500.00	10,640.40	15,512.99	10,625.40	44.59	49.12	89.040	5,656.54	743.74	894.99	801.51	93.48	9.574	
15,600.00	10,640.40	15,612.99	10,625.40	45.30	49.76	89.040	5,756.54	743.72	894.99	800.13	94.86	9.434	
15,700.00	10,640.40	15,712.99	10,625.40	46.03	50.40	89.040	5,856.54	743.69	894.99	798.73	96.25	9.298	
15,800.00	10,640.40	15,812.99	10,625.40	46.75	51.04	89.040	5,956.54	743.67	894.99	797.34	97.65	9.165	
15,900.00	10,640.40	15,912.99	10,625.40	47.47	51.69	89.040	6,056.54	743.64	894.99	795.94	99.05	9.036	
16,000.00	10,640.40	16,012.99	10,625.40	48.20	52.34	89.040	6,156.54	743.62	894.99	794.54	100.45	8.910	
16,100.00	10,640.40	16,112.99	10,625.40	48.93	53.00	89.040	6,256.54	743.59	894.99	793.13	101.86	8.787	

CC - Min centre to center distance or convergent point, SF - min separation factor, ES - min ellipse separation



## Anticollision Report



<b>Company:</b>	Centennial Resources Development, Inc.	<b>Local Co-ordinate Reference:</b>	Well 501H
<b>Project:</b>	Lea County, NM (NAD83 - UTM Zone 13)	<b>TVD Reference:</b>	RKB @ 3721.40usft (TBD)
<b>Reference Site:</b>	Woody 22 Fed Com	<b>MD Reference:</b>	RKB @ 3721.40usft (TBD)
<b>Site Error:</b>	0.00 usft	<b>North Reference:</b>	True
<b>Reference Well:</b>	501H	<b>Survey Calculation Method:</b>	Minimum Curvature
<b>Well Error:</b>	1.00 usft	<b>Output errors are at</b>	2.00 sigma
<b>Reference Wellbore</b>	OH	<b>Database:</b>	USA Compass
<b>Reference Design:</b>	Plan 3 05-10-22	<b>Offset TVD Reference:</b>	Reference Datum

<b>Offset Design:</b> Woody 22 Fed Com - 502H - OH - Plan 3 05-10-22												<b>Offset Site Error:</b>	0.00 usft
<b>Survey Program:</b> 0-MWD+IFR1+MS												<b>Offset Well Error:</b>	1.00 usft
<b>Reference</b>		<b>Offset</b>		<b>Semi Major Axis</b>		<b>Highside Toolface (°)</b>	<b>Offset Wellbore Centre</b>		<b>Distance</b>		<b>Separation Factor</b>	<b>Warning</b>	
<b>Measured Depth (usft)</b>	<b>Vertical Depth (usft)</b>	<b>Measured Depth (usft)</b>	<b>Vertical Depth (usft)</b>	<b>Reference (usft)</b>	<b>Offset (usft)</b>		<b>+N/-S (usft)</b>	<b>+E/-W (usft)</b>	<b>Between Centres (usft)</b>	<b>Between Ellipses (usft)</b>			
16,200.00	10,640.40	16,212.99	10,625.40	49.66	53.66	89.040	6,356.54	743.57	894.99	791.72	103.27	8.667	
16,300.00	10,640.40	16,312.99	10,625.40	50.39	54.32	89.040	6,456.54	743.54	894.99	790.31	104.68	8.550	
16,400.00	10,640.40	16,412.99	10,625.40	51.12	54.99	89.040	6,556.54	743.52	894.99	788.89	106.10	8.436	
16,500.00	10,640.40	16,512.99	10,625.40	51.85	55.66	89.040	6,656.54	743.49	894.99	787.47	107.52	8.324	
16,600.00	10,640.40	16,612.99	10,625.40	52.58	56.34	89.040	6,756.54	743.47	894.99	786.05	108.94	8.215	
16,700.00	10,640.40	16,712.99	10,625.40	53.32	57.02	89.040	6,856.54	743.44	894.99	784.62	110.37	8.109	
16,800.00	10,640.40	16,812.99	10,625.40	54.05	57.70	89.040	6,956.54	743.42	894.99	783.19	111.80	8.005	
16,900.00	10,640.40	16,912.99	10,625.40	54.79	58.38	89.040	7,056.54	743.39	894.99	781.76	113.23	7.904	
17,000.00	10,640.40	17,012.99	10,625.40	55.53	59.06	89.040	7,156.54	743.37	894.99	780.32	114.66	7.805	
17,100.00	10,640.40	17,112.99	10,625.40	56.26	59.75	89.040	7,256.54	743.34	894.99	778.89	116.10	7.709	
17,200.00	10,640.40	17,212.99	10,625.40	57.00	60.44	89.040	7,356.54	743.32	894.99	777.45	117.54	7.614	
17,300.00	10,640.40	17,312.99	10,625.40	57.74	61.13	89.040	7,456.54	743.29	894.99	776.00	118.98	7.522	
17,400.00	10,640.40	17,412.99	10,625.40	58.48	61.83	89.040	7,556.54	743.27	894.99	774.56	120.43	7.432	
17,500.00	10,640.40	17,512.99	10,625.40	59.22	62.53	89.040	7,656.54	743.24	894.99	773.11	121.87	7.344	
17,600.00	10,640.40	17,612.99	10,625.40	59.97	63.23	89.040	7,756.54	743.21	894.99	771.67	123.32	7.257	
17,700.00	10,640.40	17,712.99	10,625.40	60.71	63.93	89.040	7,856.54	743.19	894.99	770.21	124.77	7.173	
17,800.00	10,640.40	17,812.99	10,625.40	61.45	64.63	89.040	7,956.54	743.16	894.99	768.76	126.23	7.090	
17,900.00	10,640.40	17,912.99	10,625.40	62.20	65.33	89.040	8,056.54	743.14	894.99	767.31	127.68	7.010	
18,000.00	10,640.40	18,012.99	10,625.40	62.94	66.04	89.040	8,156.54	743.11	894.99	765.85	129.14	6.931	
18,100.00	10,640.40	18,112.99	10,625.40	63.69	66.75	89.040	8,256.54	743.09	894.99	764.39	130.60	6.853	
18,172.36	10,640.40	18,185.34	10,625.40	64.22	67.26	89.040	8,328.90	743.07	894.99	763.34	131.65	6.798	
18,174.54	10,640.40	18,187.42	10,625.40	64.24	67.27	89.040	8,330.97	743.07	894.99	763.31	131.68	6.797	

CC - Min centre to center distance or convergent point, SF - min separation factor, ES - min ellipse separation



## Anticollision Report



<b>Company:</b>	Centennial Resources Development, Inc.	<b>Local Co-ordinate Reference:</b>	Well 501H
<b>Project:</b>	Lea County, NM (NAD83 - UTM Zone 13)	<b>TVD Reference:</b>	RKB @ 3721.40usft (TBD)
<b>Reference Site:</b>	Woody 22 Fed Com	<b>MD Reference:</b>	RKB @ 3721.40usft (TBD)
<b>Site Error:</b>	0.00 usft	<b>North Reference:</b>	True
<b>Reference Well:</b>	501H	<b>Survey Calculation Method:</b>	Minimum Curvature
<b>Well Error:</b>	1.00 usft	<b>Output errors are at</b>	2.00 sigma
<b>Reference Wellbore</b>	OH	<b>Database:</b>	USA Compass
<b>Reference Design:</b>	Plan 3 05-10-22	<b>Offset TVD Reference:</b>	Reference Datum

<b>Offset Design:</b> Woody 22 Fed Com - 503H - OH - Plan 2 10-25-21													<b>Offset Site Error:</b> 0.00 usft
<b>Survey Program:</b> 0-MWD+IFR1+MS													<b>Offset Well Error:</b> 1.00 usft
<b>Reference</b>	<b>Offset</b>	<b>Rule Assigned:</b>											<b>Warning</b>
Measured Depth (usft)	Vertical Depth (usft)	Measured Depth (usft)	Vertical Depth (usft)	Reference (usft)	Offset (usft)	Highside Toolface (°)	+N/-S (usft)	+E/-W (usft)	Between Centres (usft)	Between Ellipses (usft)	Minimum Separation (usft)	Separation Factor	
0.00	0.00	0.00	6.60	1.00	1.00	90.047	-2.05	2,489.65	2,489.66				
100.00	100.00	93.40	100.00	1.12	1.11	90.047	-2.05	2,489.65	2,489.65	2,487.42	2.23	1,116.620	
200.00	200.00	193.40	200.00	1.65	1.61	90.047	-2.05	2,489.65	2,489.65	2,486.39	3.26	763.233	
300.00	300.00	293.40	300.00	2.05	2.02	90.047	-2.05	2,489.65	2,489.65	2,485.57	4.08	610.628	
400.00	400.00	393.40	400.00	2.39	2.37	90.047	-2.05	2,489.65	2,489.65	2,484.89	4.76	523.499	
500.00	500.00	493.40	500.00	2.69	2.67	90.047	-2.05	2,489.65	2,489.65	2,484.30	5.35	465.060	
600.00	600.00	593.40	600.00	2.96	2.94	90.047	-2.05	2,489.65	2,489.65	2,483.76	5.90	422.330	
700.00	700.00	693.40	700.00	3.21	3.19	90.047	-2.05	2,489.65	2,489.65	2,483.26	6.40	389.311	
800.00	800.00	793.40	800.00	3.44	3.42	90.047	-2.05	2,489.65	2,489.65	2,482.79	6.86	362.792	
900.00	900.00	893.40	900.00	3.66	3.64	90.047	-2.05	2,489.65	2,489.65	2,482.35	7.30	340.875	
1,000.00	1,000.00	993.40	1,000.00	3.87	3.85	90.047	-2.05	2,489.65	2,489.65	2,481.93	7.72	322.361	
1,100.00	1,100.00	1,093.40	1,100.00	4.07	4.06	90.047	-2.05	2,489.65	2,489.65	2,481.53	8.12	306.445	
1,200.00	1,200.00	1,193.40	1,200.00	4.26	4.25	90.047	-2.05	2,489.65	2,489.65	2,481.14	8.51	292.569	
1,300.00	1,300.00	1,293.40	1,300.00	4.45	4.43	90.047	-2.05	2,489.65	2,489.65	2,480.77	8.88	280.327	
1,400.00	1,400.00	1,393.40	1,400.00	4.63	4.61	90.047	-2.05	2,489.65	2,489.65	2,480.41	9.24	269.419	
1,500.00	1,500.00	1,493.40	1,500.00	4.80	4.79	90.047	-2.05	2,489.65	2,489.65	2,480.06	9.59	259.618	
1,600.00	1,600.00	1,593.40	1,600.00	4.97	4.96	90.047	-2.05	2,489.65	2,489.65	2,479.72	9.93	250.747	
1,700.00	1,700.00	1,693.40	1,700.00	5.14	5.12	90.047	-2.05	2,489.65	2,489.65	2,479.39	10.26	242.665	
1,800.00	1,800.00	1,793.40	1,800.00	5.30	5.29	90.047	-2.05	2,489.65	2,489.65	2,479.07	10.58	235.262	
1,900.00	1,900.00	1,893.40	1,900.00	5.45	5.44	90.047	-2.05	2,489.65	2,489.65	2,478.75	10.90	228.446	
2,000.00	2,000.00	1,993.40	2,000.00	5.61	5.60	90.047	-2.05	2,489.65	2,489.65	2,478.44	11.21	222.143	
2,100.00	2,099.99	2,149.33	2,155.92	5.76	5.83	104.091	-1.06	2,487.97	2,488.81	2,477.23	11.59	214.817	
2,200.00	2,199.96	2,309.10	2,315.55	5.92	6.09	104.137	2.18	2,482.47	2,486.00	2,474.03	11.97	207.646	
2,300.00	2,299.86	2,468.62	2,474.69	6.10	6.39	104.213	7.67	2,473.14	2,481.21	2,468.83	12.39	200.302	
2,400.00	2,399.68	2,627.74	2,633.09	6.29	6.75	104.319	15.38	2,460.05	2,474.46	2,461.63	12.83	192.862	
2,500.00	2,499.37	2,786.36	2,790.49	6.50	7.15	104.455	25.29	2,443.22	2,465.76	2,452.45	13.31	185.323	
2,600.00	2,598.90	2,944.33	2,946.66	6.73	7.60	104.621	37.35	2,422.74	2,455.11	2,441.30	13.81	177.715	
2,700.00	2,698.26	3,064.15	3,064.71	6.98	7.97	104.802	47.77	2,405.04	2,443.04	2,428.77	14.27	171.201	
2,800.00	2,797.40	3,163.38	3,162.43	7.25	8.29	105.009	56.51	2,390.19	2,431.27	2,416.57	14.69	165.449	
2,900.00	2,896.30	3,262.57	3,260.12	7.53	8.63	105.253	65.25	2,375.35	2,419.95	2,404.82	15.13	159.917	
3,000.00	2,994.93	3,361.71	3,357.75	7.84	8.97	105.533	73.98	2,360.51	2,409.11	2,393.53	15.58	154.600	
3,100.00	3,093.41	3,460.81	3,455.34	8.16	9.32	105.729	82.71	2,345.68	2,398.53	2,382.48	16.05	149.483	
3,200.00	3,191.89	3,559.91	3,552.93	8.49	9.68	105.927	91.44	2,330.85	2,387.97	2,371.45	16.52	144.557	
3,300.00	3,290.37	3,659.01	3,650.53	8.84	10.05	106.126	100.18	2,316.03	2,377.45	2,360.44	17.00	139.823	
3,400.00	3,388.85	3,758.11	3,748.12	9.19	10.43	106.328	108.91	2,301.20	2,366.95	2,349.45	17.50	135.278	
3,500.00	3,487.33	3,857.21	3,845.71	9.55	10.81	106.531	117.64	2,286.37	2,356.48	2,338.48	18.00	130.918	
3,600.00	3,585.82	3,956.30	3,943.31	9.92	11.19	106.736	126.37	2,271.54	2,346.04	2,327.53	18.51	126.736	
3,700.00	3,684.30	4,055.40	4,040.90	10.30	11.58	106.943	135.10	2,256.71	2,335.63	2,316.60	19.03	122.727	
3,800.00	3,782.78	4,154.50	4,138.49	10.68	11.98	107.151	143.83	2,241.88	2,325.26	2,305.70	19.56	118.884	
3,900.00	3,881.26	4,253.60	4,236.09	11.07	12.38	107.362	152.56	2,227.05	2,314.91	2,294.82	20.09	115.201	
4,000.00	3,979.74	4,352.70	4,333.68	11.47	12.78	107.574	161.29	2,212.22	2,304.60	2,283.96	20.64	111.671	
4,100.00	4,078.22	4,451.80	4,431.27	11.86	13.19	107.788	170.02	2,197.39	2,294.31	2,273.12	21.19	108.286	
4,200.00	4,176.70	4,550.90	4,528.87	12.27	13.60	108.005	178.75	2,182.56	2,284.06	2,262.32	21.74	105.041	
4,300.00	4,275.18	4,650.00	4,626.46	12.67	14.01	108.223	187.48	2,167.73	2,273.84	2,251.53	22.31	101.928	
4,400.00	4,373.66	4,749.09	4,724.05	13.08	14.42	108.443	196.21	2,152.91	2,263.66	2,240.78	22.88	98.942	
4,500.00	4,472.14	4,848.19	4,821.65	13.49	14.84	108.665	204.94	2,138.08	2,253.51	2,230.05	23.46	96.076	
4,600.00	4,570.62	4,947.29	4,919.24	13.91	15.26	108.889	213.67	2,123.25	2,243.39	2,219.35	24.04	93.325	
4,700.00	4,669.10	5,046.39	5,016.83	14.33	15.68	109.115	222.40	2,108.42	2,233.31	2,208.68	24.63	90.682	
4,800.00	4,767.58	5,145.49	5,114.42	14.75	16.10	109.343	231.14	2,093.59	2,223.26	2,198.03	25.22	88.143	
4,900.00	4,866.07	5,244.59	5,212.02	15.17	16.52	109.573	239.87	2,078.76	2,213.24	2,187.42	25.82	85.702	
5,000.00	4,964.55	5,343.69	5,309.61	15.59	16.95	109.805	248.60	2,063.93	2,203.27	2,176.84	26.43	83.354	
5,100.00	5,063.03	5,442.78	5,407.20	16.02	17.37	110.039	257.33	2,049.10	2,193.33	2,166.28	27.05	81.096	

CC - Min centre to center distance or convergent point, SF - min separation factor, ES - min ellipse separation



## Anticollision Report



<b>Company:</b>	Centennial Resources Development, Inc.	<b>Local Co-ordinate Reference:</b>	Well 501H
<b>Project:</b>	Lea County, NM (NAD83 - UTM Zone 13)	<b>TVD Reference:</b>	RKB @ 3721.40usft (TBD)
<b>Reference Site:</b>	Woody 22 Fed Com	<b>MD Reference:</b>	RKB @ 3721.40usft (TBD)
<b>Site Error:</b>	0.00 usft	<b>North Reference:</b>	True
<b>Reference Well:</b>	501H	<b>Survey Calculation Method:</b>	Minimum Curvature
<b>Well Error:</b>	1.00 usft	<b>Output errors are at</b>	2.00 sigma
<b>Reference Wellbore</b>	OH	<b>Database:</b>	USA Compass
<b>Reference Design:</b>	Plan 3 05-10-22	<b>Offset TVD Reference:</b>	Reference Datum

Offset Design: Woody 22 Fed Com - 503H - OH - Plan 2 10-25-21													Offset Site Error:	0.00 usft
Survey Program:		0-MWD+IFR1+MS					Rule Assigned:				Offset Well Error:	1.00 usft		
Reference		Offset		Semi Major Axis		Offset Wellbore Centre		Distance				Warning		
Measured Depth (usft)	Vertical Depth (usft)	Measured Depth (usft)	Vertical Depth (usft)	Reference (usft)	Offset (usft)	Highside Toolface (°)	+N/-S (usft)	+E/-W (usft)	Between Centres (usft)	Between Ellipses (usft)	Minimum Separation (usft)	Separation Factor		
5,200.00	5,161.51	5,541.88	5,504.80	16.45	17.80	110.276	266.06	2,034.27	2,183.43	2,155.76	27.67	78.922		
5,300.00	5,259.99	5,640.98	5,602.39	16.87	18.23	110.514	274.79	2,019.44	2,173.56	2,145.27	28.29	76.829		
5,400.00	5,358.47	5,740.08	5,699.98	17.31	18.66	110.755	283.52	2,004.61	2,163.73	2,134.81	28.92	74.813		
5,500.00	5,456.95	5,839.18	5,797.58	17.74	19.09	110.998	292.25	1,989.79	2,153.94	2,124.38	29.56	72.870		
5,557.67	5,513.74	5,896.33	5,853.86	17.98	19.34	111.139	297.28	1,981.23	2,148.31	2,118.40	29.91	71.825		
5,600.00	5,555.46	5,938.29	5,895.18	18.15	19.53	111.200	300.98	1,974.96	2,144.14	2,113.97	30.17	71.080		
5,700.00	5,654.20	6,037.45	5,992.84	18.57	19.96	111.311	309.72	1,960.12	2,133.84	2,103.04	30.80	69.278		
5,800.00	5,753.21	6,136.67	6,090.54	18.99	20.39	111.374	318.46	1,945.27	2,122.93	2,091.51	31.43	67.552		
5,900.00	5,852.45	6,235.90	6,188.27	19.40	20.83	111.389	327.20	1,930.42	2,111.41	2,079.37	32.04	65.898		
6,000.00	5,951.89	6,335.11	6,285.97	19.79	21.27	111.356	335.94	1,915.58	2,099.26	2,066.62	32.64	64.314		
6,100.00	6,051.49	6,434.28	6,383.64	20.17	21.70	111.272	344.68	1,900.74	2,086.49	2,053.26	33.23	62.798		
6,200.00	6,151.24	6,533.38	6,481.23	20.53	22.14	111.137	353.41	1,885.91	2,073.08	2,039.29	33.79	61.348		
6,300.00	6,251.09	6,632.37	6,578.71	20.88	22.58	110.950	362.13	1,871.09	2,059.06	2,024.72	34.34	59.962		
6,400.00	6,351.02	6,731.22	6,676.07	21.19	23.01	110.711	370.84	1,856.30	2,044.42	2,009.55	34.86	58.639		
6,500.00	6,451.01	6,829.91	6,773.26	21.46	23.45	110.417	379.53	1,841.53	2,029.18	1,993.81	35.36	57.382		
6,557.67	6,508.68	6,886.74	6,829.23	21.53	23.70	96.195	384.54	1,833.03	2,020.12	1,984.51	35.61	56.727		
6,600.00	6,551.00	6,928.43	6,870.28	21.55	23.89	96.110	388.21	1,826.79	2,013.41	1,977.63	35.78	56.272		
6,700.00	6,651.00	7,026.91	6,967.26	21.60	24.33	95.905	396.89	1,812.05	1,997.56	1,961.35	36.21	55.162		
6,800.00	6,751.00	7,125.39	7,064.25	21.65	24.76	95.696	405.57	1,797.32	1,981.74	1,945.10	36.64	54.080		
6,900.00	6,851.00	7,223.87	7,161.23	21.71	25.20	95.485	414.24	1,782.58	1,965.95	1,928.87	37.07	53.027		
7,000.00	6,951.00	7,322.35	7,258.22	21.76	25.64	95.270	422.92	1,767.84	1,950.18	1,912.68	37.50	52.000		
7,100.00	7,051.00	7,420.83	7,355.20	21.82	26.08	95.051	431.59	1,753.11	1,934.44	1,896.51	37.93	50.998		
7,200.00	7,151.00	7,519.31	7,452.19	21.87	26.52	94.829	440.27	1,738.37	1,918.73	1,880.37	38.36	50.022		
7,300.00	7,251.00	7,617.79	7,549.17	21.93	26.96	94.603	448.95	1,723.63	1,903.05	1,864.27	38.78	49.071		
7,400.00	7,351.00	7,716.28	7,646.16	21.98	27.40	94.374	457.62	1,708.90	1,887.40	1,848.19	39.20	48.142		
7,500.00	7,451.00	7,814.76	7,743.14	22.03	27.84	94.141	466.30	1,694.16	1,871.77	1,832.15	39.63	47.237		
7,600.00	7,551.00	7,913.24	7,840.12	22.09	28.28	93.903	474.98	1,679.43	1,856.18	1,816.14	40.04	46.353		
7,700.00	7,651.00	8,011.72	7,937.11	22.14	28.72	93.662	483.65	1,664.69	1,840.62	1,800.16	40.46	45.490		
7,800.00	7,751.00	8,110.20	8,034.09	22.20	29.17	93.417	492.33	1,649.95	1,825.09	1,784.22	40.88	44.649		
7,900.00	7,851.00	8,208.68	8,131.08	22.26	29.61	93.168	501.00	1,635.22	1,809.60	1,768.31	41.29	43.827		
8,000.00	7,951.00	8,307.16	8,228.06	22.31	30.05	92.914	509.68	1,620.48	1,794.14	1,752.44	41.70	43.025		
8,100.00	8,051.00	8,405.64	8,325.05	22.37	30.49	92.656	518.36	1,605.74	1,778.71	1,736.61	42.11	42.241		
8,200.00	8,151.00	8,504.12	8,422.03	22.42	30.94	92.393	527.03	1,591.01	1,763.33	1,720.81	42.51	41.476		
8,300.00	8,251.00	8,602.60	8,519.02	22.48	31.38	92.126	535.71	1,576.27	1,747.97	1,705.06	42.92	40.729		
8,400.00	8,351.00	8,701.08	8,616.00	22.53	31.82	91.854	544.39	1,561.53	1,732.66	1,689.34	43.32	39.998		
8,500.00	8,451.00	8,799.56	8,712.99	22.59	32.27	91.578	553.06	1,546.80	1,717.39	1,673.67	43.72	39.285		
8,600.00	8,551.00	8,880.87	8,793.12	22.65	32.62	91.352	560.03	1,534.95	1,702.57	1,658.54	44.03	38.668		
8,700.00	8,651.00	8,959.33	8,870.62	22.70	32.97	91.148	566.23	1,524.44	1,688.96	1,644.63	44.33	38.098		
8,800.00	8,751.00	9,038.11	8,948.61	22.76	33.31	90.960	571.90	1,514.80	1,676.56	1,631.94	44.63	37.567		
8,900.00	8,851.00	9,117.20	9,027.04	22.82	33.64	90.787	577.05	1,506.05	1,665.39	1,620.47	44.92	37.074		
9,000.00	8,951.00	9,200.00	9,109.30	22.88	33.98	90.624	581.85	1,497.90	1,655.43	1,610.20	45.22	36.605		
9,100.00	9,051.00	9,276.14	9,185.05	22.93	34.28	90.491	585.73	1,491.30	1,646.68	1,601.19	45.48	36.203		
9,200.00	9,151.00	9,355.93	9,264.55	22.99	34.59	90.369	589.25	1,485.32	1,639.14	1,593.39	45.76	35.824		
9,300.00	9,251.00	9,435.91	9,344.31	23.05	34.89	90.266	592.22	1,480.29	1,632.82	1,586.80	46.02	35.481		
9,400.00	9,351.00	9,516.04	9,424.29	23.11	35.17	90.182	594.62	1,476.21	1,627.71	1,581.44	46.28	35.174		
9,500.00	9,451.00	9,600.00	9,508.17	23.16	35.45	90.115	596.53	1,472.97	1,623.82	1,577.28	46.54	34.890		
9,600.00	9,551.00	9,676.61	9,584.74	23.22	35.68	90.073	597.73	1,470.93	1,621.13	1,574.38	46.75	34.678		
9,700.00	9,651.00	9,756.99	9,665.11	23.28	35.88	90.048	598.42	1,469.75	1,619.66	1,572.71	46.94	34.501		
9,800.00	9,751.00	9,842.88	9,751.00	23.34	36.00	90.043	598.57	1,469.49	1,619.34	1,572.25	47.09	34.386		
9,900.00	9,851.00	9,942.88	9,851.00	23.40	36.03	90.043	598.57	1,469.49	1,619.34	1,572.13	47.21	34.300		
10,000.00	9,951.00	10,042.88	9,951.00	23.46	36.06	90.043	598.57	1,469.49	1,619.34	1,572.01	47.33	34.213		
10,015.45	9,966.46	10,058.34	9,966.46	23.46	36.06	90.043	598.57	1,469.49	1,619.34	1,571.99	47.35	34.200 CC		

CC - Min centre to center distance or convergent point, SF - min separation factor, ES - min ellipse separation





## Anticollision Report



<b>Company:</b>	Centennial Resources Development, Inc.	<b>Local Co-ordinate Reference:</b>	Well 501H
<b>Project:</b>	Lea County, NM (NAD83 - UTM Zone 13)	<b>TVD Reference:</b>	RKB @ 3721.40usft (TBD)
<b>Reference Site:</b>	Woody 22 Fed Com	<b>MD Reference:</b>	RKB @ 3721.40usft (TBD)
<b>Site Error:</b>	0.00 usft	<b>North Reference:</b>	True
<b>Reference Well:</b>	501H	<b>Survey Calculation Method:</b>	Minimum Curvature
<b>Well Error:</b>	1.00 usft	<b>Output errors are at</b>	2.00 sigma
<b>Reference Wellbore</b>	OH	<b>Database:</b>	USA Compass
<b>Reference Design:</b>	Plan 3 05-10-22	<b>Offset TVD Reference:</b>	Reference Datum

Offset Design: Woody 22 Fed Com - 503H - OH - Plan 2 10-25-21												Offset Site Error:	0.00 usft
Survey Program: 0-MWD+IFR1+MS				Rule Assigned:					Offset Well Error:		1.00 usft		
Reference		Offset		Semi Major Axis		Highside Toolface (°)	Offset Wellbore Centre		Distance		Minimum Separation (usft)	Separation Factor	Warning
Measured Depth (usft)	Vertical Depth (usft)	Measured Depth (usft)	Vertical Depth (usft)	Reference (usft)	Offset (usft)		+N/-S (usft)	+E/-W (usft)	Between Centres (usft)	Between Ellipses (usft)			
10,100.00	10,051.00	10,142.88	10,051.00	23.51	36.09	90.043	598.58	1,469.49	1,619.34	1,571.90	47.44	34.131	
10,116.44	10,067.44	10,159.30	10,067.42	23.52	36.11	90.031	598.92	1,469.49	1,619.34	1,571.89	47.45	34.126	
10,150.00	10,100.99	10,192.77	10,100.81	23.58	36.17	90.004	601.06	1,469.50	1,619.34	1,571.88	47.46	34.117	
10,200.00	10,150.71	10,242.50	10,150.07	23.80	36.29	89.942	607.84	1,469.50	1,619.35	1,571.86	47.49	34.096	
10,250.00	10,199.80	10,292.09	10,198.41	24.03	36.42	89.881	618.82	1,469.51	1,619.37	1,571.84	47.53	34.069	
10,300.00	10,247.88	10,341.54	10,245.49	24.28	36.56	89.821	633.89	1,469.53	1,619.39	1,571.81	47.58	34.036	
10,350.00	10,294.59	10,390.85	10,290.97	24.54	36.71	89.762	652.90	1,469.55	1,619.42	1,571.78	47.64	33.995	
10,400.00	10,339.57	10,440.03	10,334.53	24.80	36.85	89.705	675.69	1,469.57	1,619.46	1,571.75	47.71	33.947	
10,450.00	10,382.48	10,489.08	10,375.88	25.06	37.00	89.651	702.05	1,469.59	1,619.50	1,571.71	47.79	33.890	
10,500.00	10,422.99	10,538.02	10,414.73	25.31	37.14	89.599	731.78	1,469.62	1,619.54	1,571.66	47.88	33.824	
10,550.00	10,460.80	10,586.85	10,450.83	25.55	37.28	89.550	764.65	1,469.65	1,619.59	1,571.60	47.99	33.749	
10,600.00	10,495.61	10,635.58	10,483.94	25.77	37.41	89.504	800.39	1,469.69	1,619.65	1,571.53	48.11	33.663	
10,650.00	10,527.16	10,684.23	10,513.84	25.98	37.54	89.463	838.74	1,469.72	1,619.70	1,571.45	48.25	33.567	
10,700.00	10,555.22	10,732.79	10,540.34	26.17	37.65	89.425	879.42	1,469.76	1,619.76	1,571.35	48.41	33.459	
10,750.00	10,579.56	10,781.29	10,563.27	26.33	37.76	89.391	922.13	1,469.80	1,619.83	1,571.24	48.58	33.341	
10,800.00	10,600.00	10,829.72	10,582.49	26.47	37.85	89.362	966.58	1,469.85	1,619.89	1,571.12	48.77	33.213	
10,850.00	10,616.39	10,878.11	10,597.87	26.59	37.93	89.338	1,012.44	1,469.89	1,619.95	1,570.97	48.98	33.074	
10,900.00	10,628.61	10,926.47	10,609.32	26.67	37.99	89.318	1,059.41	1,469.94	1,620.02	1,570.81	49.20	32.926	
10,950.00	10,636.55	10,974.79	10,616.77	26.73	38.04	89.304	1,107.14	1,469.98	1,620.08	1,570.64	49.44	32.769	
11,000.00	10,640.16	11,023.11	10,620.17	26.77	38.08	89.295	1,155.32	1,470.03	1,620.14	1,570.45	49.69	32.606	
11,016.44	10,640.40	11,039.32	10,620.40	26.77	38.09	89.293	1,171.53	1,470.04	1,620.16	1,570.39	49.77	32.554	
11,100.00	10,640.40	11,122.55	10,620.40	26.79	38.14	89.293	1,254.76	1,470.12	1,620.26	1,570.06	50.20	32.275	
11,200.00	10,640.40	11,222.55	10,620.40	26.82	38.22	89.293	1,354.76	1,470.22	1,620.38	1,569.62	50.76	31.921	
11,300.00	10,640.40	11,322.54	10,620.40	26.84	38.30	89.293	1,454.76	1,470.32	1,620.50	1,569.14	51.37	31.548	
11,400.00	10,640.40	11,422.54	10,620.40	26.87	38.40	89.293	1,554.76	1,470.41	1,620.62	1,568.62	52.01	31.160	
11,500.00	10,640.40	11,522.54	10,620.40	26.91	38.51	89.293	1,654.76	1,470.51	1,620.75	1,568.06	52.69	30.760	
11,600.00	10,640.40	11,622.54	10,620.40	26.94	38.63	89.293	1,754.76	1,470.60	1,620.87	1,567.46	53.41	30.349	
11,700.00	10,640.40	11,722.54	10,620.40	26.98	38.77	89.293	1,854.76	1,470.70	1,620.99	1,566.83	54.16	29.930	
11,800.00	10,640.40	11,822.54	10,620.40	27.03	38.91	89.293	1,954.76	1,470.80	1,621.11	1,566.16	54.94	29.504	
11,900.00	10,640.40	11,922.54	10,620.40	27.07	39.08	89.293	2,054.76	1,470.89	1,621.23	1,565.47	55.76	29.075	
12,000.00	10,640.40	12,022.54	10,620.40	27.13	39.25	89.293	2,154.76	1,470.99	1,621.35	1,564.75	56.61	28.643	
12,100.00	10,640.40	12,122.54	10,620.40	27.19	39.44	89.293	2,254.76	1,471.09	1,621.47	1,563.99	57.48	28.210	
12,200.00	10,640.40	12,222.54	10,620.40	27.25	39.64	89.293	2,354.75	1,471.18	1,621.59	1,563.22	58.38	27.777	
12,300.00	10,640.40	12,322.54	10,620.40	27.33	39.86	89.293	2,454.75	1,471.28	1,621.72	1,562.41	59.30	27.346	
12,400.00	10,640.40	12,422.54	10,620.40	27.41	40.08	89.293	2,554.75	1,471.37	1,621.84	1,561.58	60.25	26.917	
12,500.00	10,640.40	12,522.54	10,620.40	27.52	40.33	89.293	2,654.75	1,471.47	1,621.96	1,560.73	61.22	26.492	
12,600.00	10,640.40	12,622.54	10,620.40	27.64	40.59	89.294	2,754.75	1,471.57	1,622.08	1,559.86	62.22	26.071	
12,700.00	10,640.40	12,722.54	10,620.40	27.79	40.86	89.294	2,854.75	1,471.66	1,622.20	1,558.97	63.23	25.655	
12,800.00	10,640.40	12,822.54	10,620.40	27.98	41.14	89.294	2,954.75	1,471.76	1,622.32	1,558.06	64.27	25.244	
12,900.00	10,640.40	12,922.54	10,620.40	28.23	41.44	89.294	3,054.75	1,471.85	1,622.44	1,557.13	65.32	24.839	
13,000.00	10,640.40	13,022.54	10,620.40	28.53	41.76	89.294	3,154.75	1,471.95	1,622.56	1,556.18	66.39	24.441	
13,100.00	10,640.40	13,122.54	10,620.40	28.91	42.08	89.294	3,254.75	1,472.05	1,622.68	1,555.21	67.47	24.049	
13,200.00	10,640.40	13,222.54	10,620.40	29.35	42.42	89.294	3,354.75	1,472.14	1,622.81	1,554.23	68.58	23.664	
13,300.00	10,640.40	13,322.54	10,620.40	29.84	42.78	89.294	3,454.75	1,472.24	1,622.93	1,553.23	69.70	23.286	
13,400.00	10,640.40	13,422.54	10,620.40	30.39	43.15	89.294	3,554.75	1,472.33	1,623.05	1,552.22	70.83	22.915	
13,500.00	10,640.40	13,522.54	10,620.40	30.96	43.53	89.294	3,654.75	1,472.43	1,623.17	1,551.19	71.98	22.552	
13,600.00	10,640.40	13,622.54	10,620.40	31.56	43.92	89.294	3,754.75	1,472.53	1,623.29	1,550.15	73.14	22.195	
13,700.00	10,640.40	13,722.54	10,620.40	32.19	44.33	89.294	3,854.75	1,472.62	1,623.41	1,549.10	74.31	21.847	
13,800.00	10,640.40	13,822.54	10,620.40	32.82	44.75	89.294	3,954.75	1,472.72	1,623.53	1,548.04	75.49	21.505	
13,900.00	10,640.40	13,922.54	10,620.40	33.47	45.18	89.294	4,054.75	1,472.81	1,623.65	1,546.96	76.69	21.171	
14,000.00	10,640.40	14,022.54	10,620.40	34.13	45.62	89.294	4,154.75	1,472.91	1,623.78	1,545.88	77.90	20.844	
14,100.00	10,640.40	14,122.54	10,620.40	34.79	46.07	89.294	4,254.75	1,473.01	1,623.90	1,544.78	79.12	20.525	

CC - Min centre to center distance or convergent point, SF - min separation factor, ES - min ellipse separation





## Anticollision Report



<b>Company:</b>	Centennial Resources Development, Inc.	<b>Local Co-ordinate Reference:</b>	Well 501H
<b>Project:</b>	Lea County, NM (NAD83 - UTM Zone 13)	<b>TVD Reference:</b>	RKB @ 3721.40usft (TBD)
<b>Reference Site:</b>	Woody 22 Fed Com	<b>MD Reference:</b>	RKB @ 3721.40usft (TBD)
<b>Site Error:</b>	0.00 usft	<b>North Reference:</b>	True
<b>Reference Well:</b>	501H	<b>Survey Calculation Method:</b>	Minimum Curvature
<b>Well Error:</b>	1.00 usft	<b>Output errors are at</b>	2.00 sigma
<b>Reference Wellbore</b>	OH	<b>Database:</b>	USA Compass
<b>Reference Design:</b>	Plan 3 05-10-22	<b>Offset TVD Reference:</b>	Reference Datum

<b>Offset Design:</b> Woody 22 Fed Com - 503H - OH - Plan 2 10-25-21											<b>Offset Site Error:</b> 0.00 usft
<b>Survey Program:</b> 0-MWD+IFR1+MS											<b>Offset Well Error:</b> 1.00 usft
<b>Reference</b>		<b>Offset</b>		<b>Semi Major Axis</b>			<b>Offset Wellbore Centre</b>		<b>Distance</b>		<b>Warning</b>
<b>Measured Depth (usft)</b>	<b>Vertical Depth (usft)</b>	<b>Measured Depth (usft)</b>	<b>Vertical Depth (usft)</b>	<b>Reference (usft)</b>	<b>Offset (usft)</b>	<b>Highside Toolface (°)</b>	<b>+N/-S (usft)</b>	<b>+E/-W (usft)</b>	<b>Between Centres (usft)</b>	<b>Between Ellipses (usft)</b>	
14,200.00	10,640.40	14,222.54	10,620.40	35.47	46.54	89.294	4,354.75	1,473.10	1,624.02	1,543.67	
14,300.00	10,640.40	14,322.54	10,620.40	36.15	47.01	89.294	4,454.75	1,473.20	1,624.14	1,542.55	
14,400.00	10,640.40	14,422.54	10,620.40	36.83	47.50	89.294	4,554.75	1,473.29	1,624.26	1,541.43	
14,500.00	10,640.40	14,522.54	10,620.40	37.52	47.99	89.295	4,654.75	1,473.39	1,624.38	1,540.29	
14,600.00	10,640.40	14,622.54	10,620.40	38.21	48.50	89.295	4,754.75	1,473.49	1,624.50	1,539.15	
14,700.00	10,640.40	14,722.54	10,620.40	38.91	49.01	89.295	4,854.75	1,473.58	1,624.62	1,537.99	
14,800.00	10,640.40	14,822.54	10,620.40	39.61	49.53	89.295	4,954.75	1,473.68	1,624.75	1,536.83	
14,900.00	10,640.40	14,922.54	10,620.40	40.31	50.06	89.295	5,054.75	1,473.77	1,624.87	1,535.67	
15,000.00	10,640.40	15,022.54	10,620.40	41.02	50.60	89.295	5,154.75	1,473.87	1,624.99	1,534.49	
15,100.00	10,640.40	15,122.54	10,620.40	41.73	51.15	89.295	5,254.75	1,473.97	1,625.11	1,533.31	
15,200.00	10,640.40	15,222.54	10,620.40	42.44	51.70	89.295	5,354.75	1,474.06	1,625.23	1,532.12	
15,300.00	10,640.40	15,322.54	10,620.40	43.15	52.26	89.295	5,454.75	1,474.16	1,625.35	1,530.92	
15,400.00	10,640.40	15,422.54	10,620.40	43.87	52.83	89.295	5,554.75	1,474.26	1,625.47	1,529.72	
15,500.00	10,640.40	15,522.54	10,620.40	44.59	53.40	89.295	5,654.75	1,474.35	1,625.59	1,528.52	
15,600.00	10,640.40	15,622.54	10,620.40	45.30	53.98	89.295	5,754.75	1,474.45	1,625.72	1,527.30	
15,700.00	10,640.40	15,722.54	10,620.40	46.03	54.57	89.295	5,854.75	1,474.54	1,625.84	1,526.08	
15,800.00	10,640.40	15,822.54	10,620.40	46.75	55.16	89.295	5,954.75	1,474.64	1,625.96	1,524.86	
15,900.00	10,640.40	15,922.54	10,620.40	47.47	55.76	89.295	6,054.75	1,474.74	1,626.08	1,523.63	
16,000.00	10,640.40	16,022.54	10,620.40	48.20	56.36	89.295	6,154.75	1,474.83	1,626.20	1,522.40	
16,100.00	10,640.40	16,122.54	10,620.40	48.93	56.97	89.295	6,254.75	1,474.93	1,626.32	1,521.16	
16,200.00	10,640.40	16,222.54	10,620.40	49.66	57.58	89.295	6,354.75	1,475.02	1,626.44	1,519.91	
16,300.00	10,640.40	16,322.54	10,620.40	50.39	58.20	89.295	6,454.75	1,475.12	1,626.56	1,518.67	
16,400.00	10,640.40	16,422.54	10,620.40	51.12	58.82	89.296	6,554.75	1,475.22	1,626.68	1,517.42	
16,500.00	10,640.40	16,522.54	10,620.40	51.85	59.44	89.296	6,654.75	1,475.31	1,626.81	1,516.16	
16,600.00	10,640.40	16,622.54	10,620.40	52.58	60.07	89.296	6,754.75	1,475.41	1,626.93	1,514.90	
16,700.00	10,640.40	16,722.54	10,620.40	53.32	60.71	89.296	6,854.75	1,475.50	1,627.05	1,513.64	
16,800.00	10,640.40	16,822.54	10,620.40	54.05	61.35	89.296	6,954.75	1,475.60	1,627.17	1,512.37	
16,900.00	10,640.40	16,922.54	10,620.40	54.79	61.99	89.296	7,054.75	1,475.70	1,627.29	1,511.10	
17,000.00	10,640.40	17,022.54	10,620.40	55.53	62.63	89.296	7,154.75	1,475.79	1,627.41	1,509.82	
17,100.00	10,640.40	17,122.54	10,620.40	56.26	63.28	89.296	7,254.75	1,475.89	1,627.53	1,508.54	
17,200.00	10,640.40	17,222.54	10,620.40	57.00	63.93	89.296	7,354.75	1,475.98	1,627.65	1,507.26	
17,300.00	10,640.40	17,322.54	10,620.40	57.74	64.58	89.296	7,454.75	1,476.08	1,627.78	1,505.98	
17,400.00	10,640.40	17,422.54	10,620.40	58.48	65.24	89.296	7,554.75	1,476.18	1,627.90	1,504.69	
17,500.00	10,640.40	17,522.54	10,620.40	59.22	65.90	89.296	7,654.75	1,476.27	1,628.02	1,503.40	
17,600.00	10,640.40	17,622.54	10,620.40	59.97	66.56	89.296	7,754.75	1,476.37	1,628.14	1,502.11	
17,700.00	10,640.40	17,722.54	10,620.40	60.71	67.23	89.296	7,854.75	1,476.46	1,628.26	1,500.81	
17,800.00	10,640.40	17,822.54	10,620.40	61.45	67.90	89.296	7,954.75	1,476.56	1,628.38	1,499.52	
17,900.00	10,640.40	17,922.54	10,620.40	62.20	68.57	89.296	8,054.75	1,476.66	1,628.50	1,498.22	
18,000.00	10,640.40	18,022.54	10,620.40	62.94	69.24	89.296	8,154.75	1,476.75	1,628.62	1,496.91	
18,100.00	10,640.40	18,122.54	10,620.40	63.69	69.91	89.296	8,254.75	1,476.85	1,628.75	1,495.61	
18,174.54	10,640.40	18,197.08	10,620.40	64.24	70.42	89.296	8,329.29	1,476.92	1,628.84	1,494.63	

CC - Min centre to center distance or convergent point, SF - min separation factor, ES - min ellipse separation



## Anticollision Report



<b>Company:</b>	Centennial Resources Development, Inc.	<b>Local Co-ordinate Reference:</b>	Well 501H
<b>Project:</b>	Lea County, NM (NAD83 - UTM Zone 13)	<b>TVD Reference:</b>	RKB @ 3721.40usft (TBD)
<b>Reference Site:</b>	Woody 22 Fed Com	<b>MD Reference:</b>	RKB @ 3721.40usft (TBD)
<b>Site Error:</b>	0.00 usft	<b>North Reference:</b>	True
<b>Reference Well:</b>	501H	<b>Survey Calculation Method:</b>	Minimum Curvature
<b>Well Error:</b>	1.00 usft	<b>Output errors are at</b>	2.00 sigma
<b>Reference Wellbore</b>	OH	<b>Database:</b>	USA Compass
<b>Reference Design:</b>	Plan 3 05-10-22	<b>Offset TVD Reference:</b>	Reference Datum

<b>Offset Design:</b> Woody 22 Fed Com - 504H - OH - Plan 2 10-25-21													<b>Offset Site Error:</b> 0.00 usft
<b>Survey Program:</b> 0-MWD+IFR1+MS													<b>Offset Well Error:</b> 1.00 usft
<b>Reference</b>	<b>Offset</b>	<b>Rule Assigned:</b>											<b>Warning</b>
Measured Depth (usft)	Vertical Depth (usft)	Measured Depth (usft)	Vertical Depth (usft)	Reference (usft)	Offset (usft)	Highside Toolface (°)	+N/-S (usft)	+E/-W (usft)	Between Centres (usft)	Between Ellipses (usft)	Minimum Separation (usft)	Separation Factor	
0.00	0.00	0.00	6.70	1.00	1.00	90.046	-2.05	2,524.65	2,524.66				
100.00	100.00	93.30	100.00	1.12	1.11	90.046	-2.05	2,524.65	2,524.65	2,522.42	2.23	1,132.429	
200.00	200.00	193.30	200.00	1.65	1.61	90.046	-2.05	2,524.65	2,524.65	2,521.39	3.26	774.112	
300.00	300.00	293.30	300.00	2.05	2.02	90.046	-2.05	2,524.65	2,524.65	2,520.57	4.08	619.275	
400.00	400.00	393.30	400.00	2.39	2.37	90.046	-2.05	2,524.65	2,524.65	2,519.89	4.76	530.896	
500.00	500.00	493.30	500.00	2.69	2.67	90.046	-2.05	2,524.65	2,524.65	2,519.30	5.35	471.624	
600.00	600.00	593.30	600.00	2.96	2.94	90.046	-2.05	2,524.65	2,524.65	2,518.75	5.89	428.287	
700.00	700.00	693.30	700.00	3.21	3.19	90.046	-2.05	2,524.65	2,524.65	2,518.25	6.39	394.800	
800.00	800.00	793.30	800.00	3.44	3.42	90.046	-2.05	2,524.65	2,524.65	2,517.79	6.86	367.904	
900.00	900.00	893.30	900.00	3.66	3.64	90.046	-2.05	2,524.65	2,524.65	2,517.35	7.30	345.678	
1,000.00	1,000.00	993.30	1,000.00	3.87	3.85	90.046	-2.05	2,524.65	2,524.65	2,516.93	7.72	326.901	
1,100.00	1,100.00	1,093.30	1,100.00	4.07	4.06	90.046	-2.05	2,524.65	2,524.65	2,516.52	8.12	310.761	
1,200.00	1,200.00	1,193.30	1,200.00	4.26	4.25	90.046	-2.05	2,524.65	2,524.65	2,516.14	8.51	296.688	
1,300.00	1,300.00	1,293.30	1,300.00	4.45	4.43	90.046	-2.05	2,524.65	2,524.65	2,515.77	8.88	284.273	
1,400.00	1,400.00	1,393.30	1,400.00	4.63	4.61	90.046	-2.05	2,524.65	2,524.65	2,515.41	9.24	273.212	
1,500.00	1,500.00	1,493.30	1,500.00	4.80	4.79	90.046	-2.05	2,524.65	2,524.65	2,515.06	9.59	263.272	
1,600.00	1,600.00	1,593.30	1,600.00	4.97	4.96	90.046	-2.05	2,524.65	2,524.65	2,514.72	9.93	254.276	
1,700.00	1,700.00	1,693.30	1,700.00	5.14	5.12	90.046	-2.05	2,524.65	2,524.65	2,514.39	10.26	246.080	
1,800.00	1,800.00	1,793.30	1,800.00	5.30	5.29	90.046	-2.05	2,524.65	2,524.65	2,514.07	10.58	238.573	
1,900.00	1,900.00	1,893.30	1,900.00	5.45	5.44	90.046	-2.05	2,524.65	2,524.65	2,513.75	10.90	231.661	
2,000.00	2,000.00	1,993.30	2,000.00	5.61	5.60	90.046	-2.05	2,524.65	2,524.65	2,513.44	11.21	225.269 CC	
2,100.00	2,099.99	2,098.01	2,104.70	5.76	5.76	104.074	-1.21	2,524.56	2,524.77	2,513.26	11.52	219.229	
2,200.00	2,199.96	2,203.06	2,209.71	5.92	5.93	104.069	1.53	2,524.26	2,525.12	2,513.30	11.82	213.641	
2,300.00	2,299.86	2,308.10	2,314.65	6.10	6.11	104.058	6.19	2,523.75	2,525.70	2,513.58	12.12	208.448	
2,400.00	2,399.68	2,413.14	2,419.48	6.29	6.32	104.043	12.75	2,523.04	2,526.50	2,514.09	12.41	203.600	
2,500.00	2,499.37	2,518.17	2,524.16	6.50	6.54	104.022	21.23	2,522.11	2,527.52	2,514.82	12.70	199.053	
2,600.00	2,598.90	2,623.19	2,628.66	6.73	6.79	103.996	31.61	2,520.98	2,528.77	2,515.78	12.98	194.771	
2,700.00	2,698.26	2,728.19	2,732.94	6.98	7.06	103.964	43.89	2,519.65	2,530.24	2,516.97	13.27	190.720	
2,800.00	2,797.40	2,833.18	2,836.95	7.25	7.35	103.928	58.07	2,518.10	2,531.93	2,518.38	13.55	186.869	
2,900.00	2,896.30	2,938.15	2,940.67	7.53	7.66	103.886	74.14	2,516.35	2,533.85	2,520.02	13.83	183.192	
3,000.00	2,994.93	3,041.06	3,042.07	7.84	7.98	103.843	91.58	2,514.46	2,536.00	2,521.89	14.11	179.698	
3,100.00	3,093.41	3,141.03	3,140.52	8.16	8.30	103.834	108.83	2,512.58	2,538.33	2,523.94	14.39	176.376	
3,200.00	3,191.89	3,241.00	3,238.97	8.49	8.64	103.825	126.09	2,510.70	2,540.66	2,525.99	14.67	173.160	
3,300.00	3,290.37	3,340.98	3,337.43	8.84	8.99	103.815	143.35	2,508.82	2,542.99	2,528.04	14.95	170.047	
3,400.00	3,388.85	3,440.95	3,435.88	9.19	9.34	103.806	160.61	2,506.94	2,545.32	2,530.09	15.24	167.033	
3,500.00	3,487.33	3,540.92	3,534.33	9.55	9.71	103.797	177.87	2,505.06	2,547.65	2,532.13	15.52	164.114	
3,600.00	3,585.82	3,640.89	3,632.79	9.92	10.08	103.788	195.12	2,503.18	2,549.99	2,534.18	15.81	161.287	
3,700.00	3,684.30	3,740.86	3,731.24	10.30	10.46	103.779	212.38	2,501.30	2,552.32	2,536.22	16.10	158.548	
3,800.00	3,782.78	3,840.84	3,829.69	10.68	10.85	103.770	229.64	2,499.43	2,554.65	2,538.26	16.39	155.894	
3,900.00	3,881.26	3,940.81	3,928.15	11.07	11.24	103.760	246.90	2,497.55	2,556.98	2,540.30	16.68	153.322	
4,000.00	3,979.74	4,040.78	4,026.60	11.47	11.63	103.751	264.16	2,495.67	2,559.31	2,542.34	16.97	150.829	
4,100.00	4,078.22	4,140.75	4,125.05	11.86	12.03	103.742	281.41	2,493.79	2,561.64	2,544.38	17.26	148.411	
4,200.00	4,176.70	4,240.72	4,223.51	12.27	12.44	103.733	298.67	2,491.91	2,563.97	2,546.42	17.55	146.066	
4,300.00	4,275.18	4,340.70	4,321.96	12.67	12.84	103.724	315.93	2,490.03	2,566.30	2,548.46	17.85	143.792	
4,400.00	4,373.66	4,440.67	4,420.41	13.08	13.25	103.715	333.19	2,488.15	2,568.63	2,550.49	18.14	141.584	
4,500.00	4,472.14	4,540.64	4,518.87	13.49	13.67	103.706	350.45	2,486.27	2,570.97	2,552.53	18.44	139.441	
4,600.00	4,570.62	4,640.61	4,617.32	13.91	14.08	103.697	367.70	2,484.40	2,573.30	2,554.56	18.73	137.361	
4,700.00	4,669.10	4,740.58	4,715.77	14.33	14.50	103.688	384.96	2,482.52	2,575.63	2,556.60	19.03	135.340	
4,800.00	4,767.58	4,840.56	4,814.23	14.75	14.92	103.679	402.22	2,480.64	2,577.96	2,558.63	19.33	133.377	
4,900.00	4,866.07	4,940.53	4,912.68	15.17	15.35	103.670	419.48	2,478.76	2,580.29	2,560.66	19.63	131.469	
5,000.00	4,964.55	5,040.50	5,011.13	15.59	15.77	103.661	436.74	2,476.88	2,582.62	2,562.70	19.93	129.615	
5,100.00	5,063.03	5,140.47	5,109.58	16.02	16.20	103.652	453.99	2,475.00	2,584.95	2,564.73	20.22	127.812	

CC - Min centre to center distance or convergent point, SF - min separation factor, ES - min ellipse separation



## Anticollision Report



<b>Company:</b>	Centennial Resources Development, Inc.	<b>Local Co-ordinate Reference:</b>	Well 501H
<b>Project:</b>	Lea County, NM (NAD83 - UTM Zone 13)	<b>TVD Reference:</b>	RKB @ 3721.40usft (TBD)
<b>Reference Site:</b>	Woody 22 Fed Com	<b>MD Reference:</b>	RKB @ 3721.40usft (TBD)
<b>Site Error:</b>	0.00 usft	<b>North Reference:</b>	True
<b>Reference Well:</b>	501H	<b>Survey Calculation Method:</b>	Minimum Curvature
<b>Well Error:</b>	1.00 usft	<b>Output errors are at</b>	2.00 sigma
<b>Reference Wellbore</b>	OH	<b>Database:</b>	USA Compass
<b>Reference Design:</b>	Plan 3 05-10-22	<b>Offset TVD Reference:</b>	Reference Datum

<b>Offset Design:</b> Woody 22 Fed Com - 504H - OH - Plan 2 10-25-21												<b>Offset Site Error:</b>	0.00 usft
<b>Survey Program:</b> 0-MWD+IFR1+MS												<b>Offset Well Error:</b>	1.00 usft
<b>Reference</b>												<b>Rule Assigned:</b>	
<b>Offset</b>												<b>Warning</b>	
<b>Measured Depth (usft)</b>	<b>Vertical Depth (usft)</b>	<b>Measured Depth (usft)</b>	<b>Vertical Depth (usft)</b>	<b>Reference (usft)</b>	<b>Offset (usft)</b>	<b>Highside Toolface (°)</b>	<b>Offset Wellbore Centre</b>		<b>Distance</b>		<b>Minimum Separation (usft)</b>	<b>Separation Factor</b>	
							<b>+N/-S (usft)</b>	<b>+E/-W (usft)</b>	<b>Between Centres (usft)</b>	<b>Between Ellipses (usft)</b>			
5,200.00	5,161.51	5,240.44	5,208.04	16.45	16.62	103.643	471.25	2,473.12	2,587.29	2,566.76	20.52	126.058	
5,300.00	5,259.99	5,340.42	5,306.49	16.87	17.05	103.634	488.51	2,471.24	2,589.62	2,568.79	20.82	124.352	
5,400.00	5,358.47	5,440.39	5,404.94	17.31	17.48	103.625	505.77	2,469.37	2,591.95	2,570.83	21.12	122.750	
5,500.00	5,456.95	5,537.33	5,500.47	17.74	17.88	103.625	522.14	2,467.58	2,594.32	2,572.93	21.39	121.288	
5,557.67	5,513.74	5,592.40	5,554.85	17.98	18.12	103.639	530.78	2,466.64	2,595.76	2,574.22	21.54	120.501	
5,600.00	5,555.46	5,632.81	5,594.81	18.15	18.29	103.665	536.78	2,465.99	2,596.82	2,575.17	21.65	119.956	
5,700.00	5,654.20	5,728.26	5,689.35	18.57	18.68	103.722	549.86	2,464.57	2,599.15	2,577.21	21.94	118.474	
5,800.00	5,753.21	5,823.69	5,784.08	18.99	19.07	103.776	561.36	2,463.31	2,601.24	2,579.02	22.22	117.062	
5,900.00	5,852.45	5,919.10	5,878.96	19.40	19.44	103.827	571.29	2,462.23	2,603.09	2,580.59	22.50	115.718	
6,000.00	5,951.89	6,014.48	5,973.97	19.79	19.80	103.874	579.65	2,461.32	2,604.70	2,581.94	22.76	114.442	
6,100.00	6,051.49	6,109.85	6,069.09	20.17	20.15	103.919	586.43	2,460.58	2,606.07	2,583.05	23.02	113.231	
6,200.00	6,151.24	6,205.19	6,164.28	20.53	20.48	103.960	591.64	2,460.02	2,607.19	2,583.93	23.26	112.085	
6,300.00	6,251.09	6,300.00	6,259.03	20.88	20.78	103.997	595.25	2,459.62	2,608.08	2,584.58	23.49	111.006	
6,400.00	6,351.02	6,395.80	6,354.81	21.19	21.05	104.032	597.32	2,459.40	2,608.72	2,585.00	23.72	109.986	
6,500.00	6,451.01	6,492.01	6,451.01	21.46	21.17	104.063	597.83	2,459.34	2,609.12	2,585.22	23.90	109.160	
6,557.67	6,508.68	6,549.68	6,508.68	21.53	21.20	90.043	597.83	2,459.34	2,609.19	2,585.20	23.99	108.754	
6,600.00	6,551.00	6,592.00	6,551.00	21.55	21.22	90.043	597.83	2,459.34	2,609.19	2,585.14	24.05	108.482	
6,700.00	6,651.00	6,692.00	6,651.00	21.60	21.27	90.043	597.83	2,459.34	2,609.19	2,584.96	24.23	107.672	
6,800.00	6,751.00	6,792.00	6,751.00	21.65	21.33	90.043	597.83	2,459.34	2,609.19	2,584.78	24.41	106.875	
6,900.00	6,851.00	6,892.00	6,851.00	21.71	21.38	90.043	597.83	2,459.34	2,609.19	2,584.60	24.59	106.090	
7,000.00	6,951.00	6,992.00	6,951.00	21.76	21.44	90.043	597.83	2,459.34	2,609.19	2,584.42	24.77	105.318	
7,100.00	7,051.00	7,092.00	7,051.00	21.82	21.49	90.043	597.83	2,459.34	2,609.19	2,584.24	24.95	104.559	
7,200.00	7,151.00	7,192.00	7,151.00	21.87	21.55	90.043	597.83	2,459.34	2,609.19	2,584.06	25.13	103.811	
7,300.00	7,251.00	7,292.00	7,251.00	21.93	21.60	90.043	597.83	2,459.34	2,609.19	2,583.88	25.31	103.075	
7,400.00	7,351.00	7,392.00	7,351.00	21.98	21.66	90.043	597.83	2,459.34	2,609.19	2,583.70	25.49	102.350	
7,500.00	7,451.00	7,492.00	7,451.00	22.03	21.72	90.043	597.83	2,459.34	2,609.19	2,583.52	25.67	101.636	
7,600.00	7,551.00	7,592.00	7,551.00	22.09	21.77	90.043	597.83	2,459.34	2,609.19	2,583.34	25.85	100.933	
7,700.00	7,651.00	7,692.00	7,651.00	22.14	21.83	90.043	597.83	2,459.34	2,609.19	2,583.16	26.03	100.240	
7,800.00	7,751.00	7,792.00	7,751.00	22.20	21.88	90.043	597.83	2,459.34	2,609.19	2,582.98	26.21	99.557	
7,900.00	7,851.00	7,892.00	7,851.00	22.26	21.94	90.043	597.83	2,459.34	2,609.19	2,582.80	26.39	98.885	
8,000.00	7,951.00	7,992.00	7,951.00	22.31	22.00	90.043	597.83	2,459.34	2,609.19	2,582.63	26.56	98.222	
8,100.00	8,051.00	8,092.00	8,051.00	22.37	22.05	90.043	597.83	2,459.34	2,609.19	2,582.45	26.74	97.568	
8,200.00	8,151.00	8,192.00	8,151.00	22.42	22.11	90.043	597.83	2,459.34	2,609.19	2,582.27	26.92	96.924	
8,300.00	8,251.00	8,292.00	8,251.00	22.48	22.17	90.043	597.83	2,459.34	2,609.19	2,582.09	27.10	96.290	
8,400.00	8,351.00	8,392.00	8,351.00	22.53	22.23	90.043	597.83	2,459.34	2,609.19	2,581.92	27.27	95.664	
8,500.00	8,451.00	8,492.00	8,451.00	22.59	22.28	90.043	597.83	2,459.34	2,609.19	2,581.74	27.45	95.046	
8,600.00	8,551.00	8,592.00	8,551.00	22.65	22.34	90.043	597.83	2,459.34	2,609.19	2,581.56	27.63	94.437	
8,700.00	8,651.00	8,692.00	8,651.00	22.70	22.40	90.043	597.83	2,459.34	2,609.19	2,581.39	27.81	93.837	
8,800.00	8,751.00	8,792.00	8,751.00	22.76	22.46	90.043	597.83	2,459.34	2,609.19	2,581.21	27.98	93.245	
8,900.00	8,851.00	8,892.00	8,851.00	22.82	22.52	90.043	597.83	2,459.34	2,609.19	2,581.03	28.16	92.660	
9,000.00	8,951.00	8,992.00	8,951.00	22.88	22.57	90.043	597.83	2,459.34	2,609.19	2,580.86	28.33	92.084	
9,100.00	9,051.00	9,092.00	9,051.00	22.93	22.63	90.043	597.83	2,459.34	2,609.19	2,580.68	28.51	91.515	
9,200.00	9,151.00	9,192.00	9,151.00	22.99	22.69	90.043	597.83	2,459.34	2,609.19	2,580.50	28.69	90.953	
9,300.00	9,251.00	9,292.00	9,251.00	23.05	22.75	90.043	597.83	2,459.34	2,609.19	2,580.33	28.86	90.399	
9,400.00	9,351.00	9,392.00	9,351.00	23.11	22.81	90.043	597.83	2,459.34	2,609.19	2,580.15	29.04	89.852	
9,500.00	9,451.00	9,492.01	9,451.00	23.16	22.87	90.043	597.83	2,459.34	2,609.19	2,579.98	29.21	89.312	
9,600.00	9,551.00	9,592.01	9,551.00	23.22	22.93	90.043	597.83	2,459.34	2,609.19	2,579.80	29.39	88.779	
9,700.00	9,651.00	9,692.01	9,651.00	23.28	22.98	90.043	597.83	2,459.34	2,609.19	2,579.63	29.56	88.253	
9,800.00	9,751.00	9,792.01	9,751.00	23.34	23.04	90.043	597.83	2,459.34	2,609.19	2,579.45	29.74	87.734	
9,900.00	9,851.00	9,892.01	9,851.00	23.40	23.10	90.043	597.83	2,459.34	2,609.19	2,579.28	29.91	87.220	
10,000.00	9,951.00	9,992.01	9,951.00	23.46	23.16	90.043	597.83	2,459.34	2,609.19	2,579.10	30.09	86.714	
10,001.58	9,952.58	9,993.58	9,952.58	23.46	23.16	90.043	597.83	2,459.34	2,609.19	2,579.10	30.09	86.706	

CC - Min centre to center distance or convergent point, SF - min separation factor, ES - min ellipse separation



## Anticollision Report



<b>Company:</b>	Centennial Resources Development, Inc.	<b>Local Co-ordinate Reference:</b>	Well 501H
<b>Project:</b>	Lea County, NM (NAD83 - UTM Zone 13)	<b>TVD Reference:</b>	RKB @ 3721.40usft (TBD)
<b>Reference Site:</b>	Woody 22 Fed Com	<b>MD Reference:</b>	RKB @ 3721.40usft (TBD)
<b>Site Error:</b>	0.00 usft	<b>North Reference:</b>	True
<b>Reference Well:</b>	501H	<b>Survey Calculation Method:</b>	Minimum Curvature
<b>Well Error:</b>	1.00 usft	<b>Output errors are at</b>	2.00 sigma
<b>Reference Wellbore</b>	OH	<b>Database:</b>	USA Compass
<b>Reference Design:</b>	Plan 3 05-10-22	<b>Offset TVD Reference:</b>	Reference Datum

<b>Offset Design:</b> Woody 22 Fed Com - 504H - OH - Plan 2 10-25-21												<b>Offset Site Error:</b> 0.00 usft
<b>Survey Program:</b> 0-MWD+IFR1+MS												<b>Offset Well Error:</b> 1.00 usft
<b>Reference</b>												
<b>Offset</b>												
<b>Semi Major Axis</b>												
<b>Highside</b>												
<b>Offset Wellbore Centre</b>												
<b>Distance</b>												
<b>Between Centres</b>												
<b>Between Ellipses</b>												
<b>Minimum Separation</b>												
<b>Separation Factor</b>												
<b>Warning</b>												
<b>Measured Depth (usft)</b>	<b>Vertical Depth (usft)</b>	<b>Measured Depth (usft)</b>	<b>Vertical Depth (usft)</b>	<b>Reference (usft)</b>	<b>Offset (usft)</b>	<b>Highside Toolface (°)</b>	<b>+N/-S (usft)</b>	<b>+E/-W (usft)</b>	<b>Between Centres (usft)</b>	<b>Between Ellipses (usft)</b>	<b>Minimum Separation (usft)</b>	<b>Separation Factor</b>
10,100.00	10,051.00	10,091.81	10,050.74	23.51	23.36	89.991	600.22	2,459.34	2,609.19	2,578.96	30.23	86.308
10,116.44	10,067.44	10,108.05	10,066.88	23.52	23.43	89.953	601.93	2,459.35	2,609.19	2,578.95	30.25	86.266
10,150.00	10,100.99	10,140.99	10,099.46	23.58	23.58	89.880	606.81	2,459.35	2,609.21	2,578.93	30.28	86.168
10,200.00	10,150.71	10,189.66	10,146.94	23.80	23.82	89.752	617.41	2,459.36	2,609.24	2,578.89	30.34	85.986
10,250.00	10,199.80	10,237.86	10,192.92	24.03	24.07	89.625	631.85	2,459.38	2,609.29	2,578.87	30.42	85.772
10,300.00	10,247.88	10,285.63	10,237.13	24.28	24.32	89.502	649.91	2,459.39	2,609.35	2,578.84	30.51	85.523
10,350.00	10,294.59	10,332.99	10,279.32	24.54	24.57	89.383	671.40	2,459.41	2,609.43	2,578.82	30.61	85.241
10,400.00	10,339.57	10,379.96	10,319.27	24.80	24.82	89.269	696.08	2,459.44	2,609.53	2,578.80	30.73	84.923
10,450.00	10,382.48	10,426.58	10,356.79	25.06	25.05	89.160	723.72	2,459.46	2,609.63	2,578.77	30.86	84.569
10,500.00	10,422.99	10,472.88	10,391.70	25.31	25.28	89.057	754.11	2,459.49	2,609.74	2,578.74	31.00	84.176
10,550.00	10,460.80	10,518.87	10,423.85	25.55	25.49	88.961	786.98	2,459.52	2,609.85	2,578.69	31.16	83.745
10,600.00	10,495.61	10,564.60	10,453.10	25.77	25.68	88.873	822.12	2,459.56	2,609.97	2,578.63	31.34	83.274
10,650.00	10,527.16	10,610.09	10,479.32	25.98	25.86	88.793	859.28	2,459.59	2,610.09	2,578.56	31.54	82.765
10,700.00	10,555.22	10,655.37	10,502.41	26.17	26.02	88.721	898.22	2,459.63	2,610.21	2,578.46	31.75	82.216
10,750.00	10,579.56	10,700.00	10,522.09	26.33	26.15	88.658	938.26	2,459.67	2,610.32	2,578.35	31.98	81.631
10,800.00	10,600.00	10,745.42	10,538.86	26.47	26.27	88.604	980.46	2,459.71	2,610.43	2,578.21	32.22	81.008
10,850.00	10,616.39	10,790.25	10,552.08	26.59	26.36	88.560	1,023.28	2,459.75	2,610.53	2,578.04	32.49	80.352
10,900.00	10,628.61	10,834.98	10,561.90	26.67	26.44	88.525	1,066.91	2,459.79	2,610.63	2,577.86	32.77	79.668
10,950.00	10,636.55	10,879.66	10,568.28	26.73	26.49	88.501	1,111.11	2,459.83	2,610.71	2,577.64	33.06	78.961
11,000.00	10,640.16	10,924.29	10,571.20	26.77	26.51	88.488	1,155.64	2,459.88	2,610.78	2,577.40	33.37	78.236
11,016.44	10,640.40	10,939.44	10,571.40	26.77	26.52	88.486	1,170.79	2,459.89	2,610.80	2,577.32	33.47	77.996
11,100.00	10,640.40	11,022.47	10,571.40	26.79	26.54	88.486	1,253.81	2,459.97	2,610.90	2,576.85	34.04	76.695
11,200.00	10,640.40	11,122.47	10,571.40	26.82	26.56	88.486	1,353.81	2,460.07	2,611.02	2,576.23	34.79	75.059
11,300.00	10,640.40	11,222.47	10,571.40	26.84	26.58	88.486	1,453.81	2,460.16	2,611.14	2,575.56	35.58	73.386
11,400.00	10,640.40	11,322.46	10,571.40	26.87	26.61	88.486	1,553.81	2,460.26	2,611.26	2,574.84	36.42	71.693
11,500.00	10,640.40	11,422.46	10,571.40	26.91	26.63	88.486	1,653.81	2,460.35	2,611.38	2,574.07	37.31	69.994
11,600.00	10,640.40	11,522.46	10,571.40	26.94	26.66	88.486	1,753.81	2,460.45	2,611.50	2,573.26	38.24	68.299
11,700.00	10,640.40	11,622.46	10,571.40	26.98	26.69	88.486	1,853.81	2,460.55	2,611.62	2,572.42	39.20	66.619
11,800.00	10,640.40	11,722.46	10,571.40	27.03	26.72	88.486	1,953.81	2,460.64	2,611.74	2,571.54	40.20	64.963
11,900.00	10,640.40	11,822.46	10,571.40	27.07	26.76	88.486	2,053.81	2,460.74	2,611.86	2,570.63	41.24	63.337
12,000.00	10,640.40	11,922.46	10,571.40	27.13	26.79	88.486	2,153.81	2,460.83	2,611.98	2,569.68	42.30	61.745
12,100.00	10,640.40	12,022.46	10,571.40	27.19	26.83	88.486	2,253.81	2,460.93	2,612.11	2,568.71	43.40	60.193
12,200.00	10,640.40	12,122.46	10,571.40	27.25	26.87	88.486	2,353.81	2,461.02	2,612.23	2,567.71	44.51	58.682
12,300.00	10,640.40	12,222.46	10,571.40	27.33	26.92	88.486	2,453.81	2,461.12	2,612.35	2,566.69	45.66	57.215
12,400.00	10,640.40	12,322.46	10,571.40	27.41	26.96	88.487	2,553.81	2,461.22	2,612.47	2,565.64	46.82	55.793
12,500.00	10,640.40	12,422.46	10,571.40	27.52	27.02	88.487	2,653.81	2,461.31	2,612.59	2,564.58	48.01	54.416
12,600.00	10,640.40	12,522.46	10,571.40	27.64	27.08	88.487	2,753.81	2,461.41	2,612.71	2,563.49	49.22	53.085
12,700.00	10,640.40	12,622.46	10,571.40	27.79	27.15	88.487	2,853.81	2,461.50	2,612.83	2,562.39	50.44	51.799
12,800.00	10,640.40	12,722.46	10,571.40	27.98	27.25	88.487	2,953.81	2,461.60	2,612.95	2,561.27	51.68	50.557
12,900.00	10,640.40	12,822.46	10,571.40	28.23	27.39	88.487	3,053.81	2,461.70	2,613.07	2,560.13	52.94	49.360
13,000.00	10,640.40	12,922.46	10,571.40	28.53	27.63	88.487	3,153.81	2,461.79	2,613.19	2,558.98	54.21	48.205
13,100.00	10,640.40	13,022.46	10,571.40	28.91	28.01	88.487	3,253.81	2,461.89	2,613.31	2,557.82	55.49	47.091
13,200.00	10,640.40	13,122.46	10,571.40	29.35	28.53	88.487	3,353.81	2,461.98	2,613.44	2,556.64	56.79	46.018
13,300.00	10,640.40	13,222.46	10,571.40	29.84	29.11	88.487	3,453.81	2,462.08	2,613.56	2,555.46	58.10	44.984
13,400.00	10,640.40	13,322.46	10,571.40	30.39	29.73	88.487	3,553.81	2,462.17	2,613.68	2,554.26	59.42	43.987
13,500.00	10,640.40	13,422.46	10,571.40	30.96	30.37	88.487	3,653.81	2,462.27	2,613.80	2,553.05	60.75	43.026
13,600.00	10,640.40	13,522.46	10,571.40	31.56	31.03	88.487	3,753.81	2,462.37	2,613.92	2,551.83	62.09	42.100
13,700.00	10,640.40	13,622.46	10,571.40	32.19	31.69	88.487	3,853.81	2,462.46	2,614.04	2,550.60	63.44	41.207
13,800.00	10,640.40	13,722.46	10,571.40	32.82	32.37	88.488	3,953.81	2,462.56	2,614.16	2,549.37	64.79	40.346
13,900.00	10,640.40	13,822.46	10,571.40	33.47	33.05	88.488	4,053.81	2,462.65	2,614.28	2,548.12	66.16	39.516
14,000.00	10,640.40	13,922.46	10,571.40	34.13	33.73	88.488	4,153.81	2,462.75	2,614.40	2,546.87	67.53	38.715
14,100.00	10,640.40	14,022.46	10,571.40	34.79	34.42	88.488	4,253.81	2,462.84	2,614.52	2,545.61	68.91	37.942

CC - Min centre to center distance or convergent point, SF - min separation factor, ES - min ellipse separation



## Anticollision Report



<b>Company:</b>	Centennial Resources Development, Inc.	<b>Local Co-ordinate Reference:</b>	Well 501H
<b>Project:</b>	Lea County, NM (NAD83 - UTM Zone 13)	<b>TVD Reference:</b>	RKB @ 3721.40usft (TBD)
<b>Reference Site:</b>	Woody 22 Fed Com	<b>MD Reference:</b>	RKB @ 3721.40usft (TBD)
<b>Site Error:</b>	0.00 usft	<b>North Reference:</b>	True
<b>Reference Well:</b>	501H	<b>Survey Calculation Method:</b>	Minimum Curvature
<b>Well Error:</b>	1.00 usft	<b>Output errors are at</b>	2.00 sigma
<b>Reference Wellbore</b>	OH	<b>Database:</b>	USA Compass
<b>Reference Design:</b>	Plan 3 05-10-22	<b>Offset TVD Reference:</b>	Reference Datum

Offset Design: Woody 22 Fed Com - 504H - OH - Plan 2 10-25-21													Offset Site Error:	0.00 usft
Survey Program:		0-MWD+IFR1+MS						Rule Assigned:					Offset Well Error:	1.00 usft
Measured Depth (usft)	Vertical Depth (usft)	Measured Depth (usft)	Vertical Depth (usft)	Reference (usft)	Offset (usft)	Highside Toolface (°)	+N/-S (usft)	+E/-W (usft)	Between Centres (usft)	Between Ellipses (usft)	Minimum Separation (usft)	Separation Factor	Warning	
14,200.00	10,640.40	14,122.46	10,571.40	35.47	35.11	88.488	4,353.81	2,462.94	2,614.64	2,544.35	70.29	37.196		
14,300.00	10,640.40	14,222.46	10,571.40	36.15	35.80	88.488	4,453.81	2,463.04	2,614.76	2,543.08	71.69	36.476		
14,400.00	10,640.40	14,322.46	10,571.40	36.83	36.50	88.488	4,553.81	2,463.13	2,614.89	2,541.80	73.08	35.780		
14,500.00	10,640.40	14,422.46	10,571.40	37.52	37.20	88.488	4,653.81	2,463.23	2,615.01	2,540.52	74.49	35.108		
14,600.00	10,640.40	14,522.46	10,571.40	38.21	37.91	88.488	4,753.81	2,463.32	2,615.13	2,539.23	75.89	34.458		
14,700.00	10,640.40	14,622.46	10,571.40	38.91	38.62	88.488	4,853.81	2,463.42	2,615.25	2,537.94	77.31	33.830		
14,800.00	10,640.40	14,722.46	10,571.40	39.61	39.33	88.488	4,953.81	2,463.51	2,615.37	2,536.65	78.72	33.222		
14,900.00	10,640.40	14,822.46	10,571.40	40.31	40.04	88.488	5,053.81	2,463.61	2,615.49	2,535.34	80.15	32.634		
15,000.00	10,640.40	14,922.46	10,571.40	41.02	40.75	88.488	5,153.81	2,463.71	2,615.61	2,534.04	81.57	32.065		
15,100.00	10,640.40	15,022.46	10,571.40	41.73	41.47	88.488	5,253.81	2,463.80	2,615.73	2,532.73	83.00	31.514		
15,200.00	10,640.40	15,122.46	10,571.40	42.44	42.19	88.488	5,353.81	2,463.90	2,615.85	2,531.42	84.44	30.980		
15,300.00	10,640.40	15,222.46	10,571.40	43.15	42.91	88.489	5,453.81	2,463.99	2,615.97	2,530.10	85.87	30.463		
15,400.00	10,640.40	15,322.46	10,571.40	43.87	43.63	88.489	5,553.81	2,464.09	2,616.09	2,528.78	87.31	29.962		
15,500.00	10,640.40	15,422.46	10,571.40	44.59	44.35	88.489	5,653.81	2,464.19	2,616.22	2,527.46	88.76	29.476		
15,600.00	10,640.40	15,522.46	10,571.40	45.30	45.07	88.489	5,753.81	2,464.28	2,616.34	2,526.13	90.20	29.004		
15,700.00	10,640.40	15,622.46	10,571.40	46.03	45.80	88.489	5,853.81	2,464.38	2,616.46	2,524.80	91.65	28.547		
15,800.00	10,640.40	15,722.46	10,571.40	46.75	46.53	88.489	5,953.81	2,464.47	2,616.58	2,523.47	93.11	28.103		
15,900.00	10,640.40	15,822.46	10,571.40	47.47	47.26	88.489	6,053.81	2,464.57	2,616.70	2,522.14	94.56	27.672		
16,000.00	10,640.40	15,922.46	10,571.40	48.20	47.99	88.489	6,153.81	2,464.66	2,616.82	2,520.80	96.02	27.253		
16,100.00	10,640.40	16,022.46	10,571.40	48.93	48.72	88.489	6,253.81	2,464.76	2,616.94	2,519.46	97.48	26.846		
16,200.00	10,640.40	16,122.46	10,571.40	49.66	49.45	88.489	6,353.81	2,464.86	2,617.06	2,518.12	98.94	26.450		
16,300.00	10,640.40	16,222.46	10,571.40	50.39	50.18	88.489	6,453.81	2,464.95	2,617.18	2,516.77	100.41	26.065		
16,400.00	10,640.40	16,322.46	10,571.40	51.12	50.92	88.489	6,553.81	2,465.05	2,617.30	2,515.43	101.88	25.691		
16,500.00	10,640.40	16,422.46	10,571.40	51.85	51.65	88.489	6,653.81	2,465.14	2,617.42	2,514.08	103.34	25.327		
16,600.00	10,640.40	16,522.46	10,571.40	52.58	52.39	88.489	6,753.81	2,465.24	2,617.55	2,512.73	104.82	24.973		
16,700.00	10,640.40	16,622.46	10,571.40	53.32	53.13	88.490	6,853.81	2,465.33	2,617.67	2,511.38	106.29	24.628		
16,800.00	10,640.40	16,722.46	10,571.40	54.05	53.87	88.490	6,953.81	2,465.43	2,617.79	2,510.02	107.76	24.292		
16,900.00	10,640.40	16,822.46	10,571.40	54.79	54.61	88.490	7,053.81	2,465.53	2,617.91	2,508.67	109.24	23.965		
17,000.00	10,640.40	16,922.46	10,571.40	55.53	55.35	88.490	7,153.81	2,465.62	2,618.03	2,507.31	110.72	23.646		
17,100.00	10,640.40	17,022.46	10,571.40	56.26	56.09	88.490	7,253.81	2,465.72	2,618.15	2,505.95	112.20	23.335		
17,200.00	10,640.40	17,122.46	10,571.40	57.00	56.83	88.490	7,353.81	2,465.81	2,618.27	2,504.59	113.68	23.033		
17,300.00	10,640.40	17,222.46	10,571.40	57.74	57.57	88.490	7,453.81	2,465.91	2,618.39	2,503.23	115.16	22.737		
17,400.00	10,640.40	17,322.46	10,571.40	58.48	58.31	88.490	7,553.81	2,466.01	2,618.51	2,501.87	116.64	22.449		
17,500.00	10,640.40	17,422.46	10,571.40	59.22	59.06	88.490	7,653.81	2,466.10	2,618.63	2,500.50	118.13	22.168		
17,600.00	10,640.40	17,522.46	10,571.40	59.97	59.80	88.490	7,753.81	2,466.20	2,618.75	2,499.14	119.62	21.893		
17,700.00	10,640.40	17,622.46	10,571.40	60.71	60.55	88.490	7,853.81	2,466.29	2,618.87	2,497.77	121.10	21.625		
17,800.00	10,640.40	17,722.46	10,571.40	61.45	61.29	88.490	7,953.80	2,466.39	2,619.00	2,496.40	122.59	21.364		
17,900.00	10,640.40	17,822.46	10,571.40	62.20	62.04	88.490	8,053.80	2,466.48	2,619.12	2,495.03	124.08	21.108		
18,000.00	10,640.40	17,922.46	10,571.40	62.94	62.78	88.490	8,153.80	2,466.58	2,619.24	2,493.66	125.57	20.858		
18,100.00	10,640.40	18,022.46	10,571.40	63.69	63.53	88.491	8,253.80	2,466.68	2,619.36	2,492.29	127.07	20.614		
18,174.54	10,640.40	18,096.55	10,571.40	64.24	64.08	88.491	8,327.89	2,466.75	2,619.45	2,491.28	128.17	20.437 ES, SF		

CC - Min centre to center distance or convergent point, SF - min separation factor, ES - min ellipse separation



## Anticollision Report



<b>Company:</b>	Centennial Resources Development, Inc.	<b>Local Co-ordinate Reference:</b>	Well 501H
<b>Project:</b>	Lea County, NM (NAD83 - UTM Zone 13)	<b>TVD Reference:</b>	RKB @ 3721.40usft (TBD)
<b>Reference Site:</b>	Woody 22 Fed Com	<b>MD Reference:</b>	RKB @ 3721.40usft (TBD)
<b>Site Error:</b>	0.00 usft	<b>North Reference:</b>	True
<b>Reference Well:</b>	501H	<b>Survey Calculation Method:</b>	Minimum Curvature
<b>Well Error:</b>	1.00 usft	<b>Output errors are at</b>	2.00 sigma
<b>Reference Wellbore</b>	OH	<b>Database:</b>	USA Compass
<b>Reference Design:</b>	Plan 3 05-10-22	<b>Offset TVD Reference:</b>	Reference Datum

<b>Offset Design:</b> Woody 22 Fed Com - 505H - OH - Plan 2 10-25-21													<b>Offset Site Error:</b> 0.00 usft
<b>Survey Program:</b> 0-MWD+IFR1+MS													<b>Offset Well Error:</b> 1.00 usft
<b>Reference</b>	<b>Offset</b>	<b>Rule Assigned:</b>											<b>Warning</b>
Measured Depth (usft)	Vertical Depth (usft)	Measured Depth (usft)	Vertical Depth (usft)	Semi Major Axis Reference (usft)	Semi Major Axis Offset (usft)	Highside Toolface (°)	Offset Wellbore Centre +N/-S (usft)	Offset Wellbore Centre +E/-W (usft)	Distance Between Centres (usft)	Distance Between Ellipses (usft)	Minimum Separation (usft)	Separation Factor	
0.00	0.00	0.00	7.10	1.00	1.00	90.046	-2.05	2,559.65	2,559.66				
100.00	100.00	92.90	100.00	1.12	1.11	90.046	-2.05	2,559.65	2,559.65	2,557.42	2.23	1,148.577	
200.00	200.00	192.90	200.00	1.65	1.61	90.046	-2.05	2,559.65	2,559.65	2,556.39	3.26	785.451	
300.00	300.00	292.90	300.00	2.05	2.02	90.046	-2.05	2,559.65	2,559.65	2,555.57	4.08	628.116	
400.00	400.00	392.90	400.00	2.39	2.36	90.046	-2.05	2,559.65	2,559.65	2,554.89	4.75	538.411	
500.00	500.00	492.90	500.00	2.69	2.67	90.046	-2.05	2,559.65	2,559.65	2,554.30	5.35	478.269	
600.00	600.00	592.90	600.00	2.96	2.94	90.046	-2.05	2,559.65	2,559.65	2,553.75	5.89	434.304	
700.00	700.00	692.90	700.00	3.21	3.19	90.046	-2.05	2,559.65	2,559.65	2,553.25	6.39	400.335	
800.00	800.00	792.90	800.00	3.44	3.42	90.046	-2.05	2,559.65	2,559.65	2,552.79	6.86	373.055	
900.00	900.00	892.90	900.00	3.66	3.64	90.046	-2.05	2,559.65	2,559.65	2,552.34	7.30	350.512	
1,000.00	1,000.00	992.90	1,000.00	3.87	3.85	90.046	-2.05	2,559.65	2,559.65	2,551.93	7.72	331.469	
1,100.00	1,100.00	1,092.90	1,100.00	4.07	4.05	90.046	-2.05	2,559.65	2,559.65	2,551.52	8.12	315.100	
1,200.00	1,200.00	1,192.90	1,200.00	4.26	4.25	90.046	-2.05	2,559.65	2,559.65	2,551.14	8.51	300.829	
1,300.00	1,300.00	1,292.90	1,300.00	4.45	4.43	90.046	-2.05	2,559.65	2,559.65	2,550.77	8.88	288.238	
1,400.00	1,400.00	1,392.90	1,400.00	4.63	4.61	90.046	-2.05	2,559.65	2,559.65	2,550.41	9.24	277.021	
1,500.00	1,500.00	1,492.90	1,500.00	4.80	4.79	90.046	-2.05	2,559.65	2,559.65	2,550.06	9.59	266.942	
1,600.00	1,600.00	1,592.90	1,600.00	4.97	4.96	90.046	-2.05	2,559.65	2,559.65	2,549.72	9.93	257.818	
1,700.00	1,700.00	1,692.90	1,700.00	5.14	5.12	90.046	-2.05	2,559.65	2,559.65	2,549.39	10.26	249.508	
1,800.00	1,800.00	1,792.90	1,800.00	5.30	5.29	90.046	-2.05	2,559.65	2,559.65	2,549.07	10.58	241.895	
1,900.00	1,900.00	1,892.90	1,900.00	5.45	5.44	90.046	-2.05	2,559.65	2,559.65	2,548.75	10.90	234.886	
2,000.00	2,000.00	1,992.90	2,000.00	5.61	5.60	90.046	-2.05	2,559.65	2,559.65	2,548.44	11.21	228.405 CC, ES	
2,100.00	2,099.99	2,067.79	2,074.89	5.76	5.71	104.075	-1.82	2,559.98	2,560.32	2,548.85	11.47	223.258	
2,200.00	2,199.96	2,140.73	2,147.82	5.92	5.82	104.079	-1.08	2,561.08	2,562.46	2,550.74	11.72	218.604	
2,300.00	2,299.86	2,213.62	2,220.67	6.10	5.93	104.085	0.18	2,562.95	2,566.09	2,554.11	11.97	214.308	
2,400.00	2,399.68	2,286.42	2,293.40	6.29	6.05	104.092	1.95	2,565.58	2,571.19	2,558.96	12.23	210.265	
2,500.00	2,499.37	2,359.10	2,365.97	6.50	6.18	104.100	4.24	2,568.98	2,577.77	2,565.28	12.49	206.437	
2,600.00	2,598.90	2,431.64	2,438.33	6.73	6.32	104.109	7.03	2,573.13	2,585.83	2,573.08	12.75	202.826	
2,700.00	2,698.26	2,500.00	2,506.47	6.98	6.46	104.113	10.13	2,577.73	2,595.37	2,582.36	13.01	199.548	
2,800.00	2,797.40	2,576.17	2,582.30	7.25	6.63	104.129	14.12	2,583.65	2,606.37	2,593.08	13.29	196.135	
2,900.00	2,896.30	2,648.11	2,653.83	7.53	6.80	104.140	18.41	2,590.02	2,618.84	2,605.28	13.57	193.011	
3,000.00	2,994.93	2,719.79	2,725.00	7.84	6.98	104.150	23.18	2,597.10	2,632.79	2,618.93	13.85	190.042	
3,100.00	3,093.41	2,800.00	2,804.50	8.16	7.19	104.314	29.10	2,605.89	2,648.00	2,633.83	14.17	186.890	
3,200.00	3,191.89	2,862.62	2,866.47	8.49	7.37	104.431	34.16	2,613.40	2,664.20	2,649.76	14.45	184.409	
3,300.00	3,290.37	2,933.80	2,936.78	8.84	7.58	104.553	40.37	2,622.62	2,681.45	2,666.69	14.75	181.741	
3,400.00	3,388.85	3,006.64	3,008.57	9.19	7.80	104.665	47.22	2,632.80	2,699.70	2,684.63	15.07	179.113	
3,500.00	3,487.33	3,104.65	3,105.09	9.55	8.11	104.807	56.73	2,646.92	2,718.40	2,702.92	15.48	175.626	
3,600.00	3,585.82	3,202.67	3,201.62	9.92	8.43	104.948	66.24	2,661.03	2,737.11	2,721.21	15.89	172.205	
3,700.00	3,684.30	3,300.68	3,298.14	10.30	8.77	105.086	75.75	2,675.15	2,755.84	2,739.52	16.32	168.862	
3,800.00	3,782.78	3,398.69	3,394.67	10.68	9.11	105.223	85.26	2,689.26	2,774.58	2,757.83	16.75	165.605	
3,900.00	3,881.26	3,496.70	3,491.19	11.07	9.46	105.358	94.76	2,703.38	2,793.34	2,776.14	17.20	162.440	
4,000.00	3,979.74	3,594.72	3,587.71	11.47	9.82	105.491	104.27	2,717.50	2,812.11	2,794.47	17.65	159.370	
4,100.00	4,078.22	3,692.73	3,684.24	11.86	10.19	105.622	113.78	2,731.61	2,830.90	2,812.80	18.10	156.398	
4,200.00	4,176.70	3,790.74	3,780.76	12.27	10.56	105.752	123.29	2,745.73	2,849.71	2,831.14	18.56	153.525	
4,300.00	4,275.18	3,888.76	3,877.28	12.67	10.94	105.879	132.80	2,759.85	2,868.52	2,849.49	19.03	150.749	
4,400.00	4,373.66	3,986.77	3,973.81	13.08	11.32	106.006	142.30	2,773.96	2,887.35	2,867.85	19.50	148.069	
4,500.00	4,472.14	4,084.78	4,070.33	13.49	11.71	106.130	151.81	2,788.08	2,906.20	2,886.22	19.98	145.483	
4,600.00	4,570.62	4,182.79	4,166.86	13.91	12.10	106.253	161.32	2,802.20	2,925.05	2,904.60	20.46	142.989	
4,700.00	4,669.10	4,280.81	4,263.38	14.33	12.50	106.375	170.83	2,816.31	2,943.92	2,922.98	20.94	140.584	
4,800.00	4,767.58	4,378.82	4,359.90	14.75	12.90	106.495	180.34	2,830.43	2,962.80	2,941.38	21.43	138.265	
4,900.00	4,866.07	4,476.83	4,456.43	15.17	13.30	106.613	189.84	2,844.54	2,981.70	2,959.78	21.92	136.029	
5,000.00	4,964.55	4,574.84	4,552.95	15.59	13.71	106.730	199.35	2,858.66	3,000.61	2,978.19	22.41	133.874	
5,100.00	5,063.03	4,672.86	4,649.47	16.02	14.12	106.845	208.86	2,872.78	3,019.53	2,996.61	22.91	131.795	

CC - Min centre to center distance or convergent point, SF - min separation factor, ES - min ellipse separation





## Anticollision Report



<b>Company:</b>	Centennial Resources Development, Inc.	<b>Local Co-ordinate Reference:</b>	Well 501H
<b>Project:</b>	Lea County, NM (NAD83 - UTM Zone 13)	<b>TVD Reference:</b>	RKB @ 3721.40usft (TBD)
<b>Reference Site:</b>	Woody 22 Fed Com	<b>MD Reference:</b>	RKB @ 3721.40usft (TBD)
<b>Site Error:</b>	0.00 usft	<b>North Reference:</b>	True
<b>Reference Well:</b>	501H	<b>Survey Calculation Method:</b>	Minimum Curvature
<b>Well Error:</b>	1.00 usft	<b>Output errors are at</b>	2.00 sigma
<b>Reference Wellbore</b>	OH	<b>Database:</b>	USA Compass
<b>Reference Design:</b>	Plan 3 05-10-22	<b>Offset TVD Reference:</b>	Reference Datum

Offset Design: Woody 22 Fed Com - 505H - OH - Plan 2 10-25-21													Offset Site Error:	0.00 usft
Survey Program:		0-MWD+IFR1+MS						Rule Assigned:					Offset Well Error:	1.00 usft
Reference	Offset	Semi Major Axis		Offset Wellbore Centre		Distance				Warning				
Measured Depth (usft)	Vertical Depth (usft)	Measured Depth (usft)	Vertical Depth (usft)	Reference (usft)	Offset (usft)	Highside Toolface (°)	+N/-S (usft)	+E/-W (usft)	Between Centres (usft)	Between Ellipses (usft)	Minimum Separation (usft)	Separation Factor	Warning	
5,200.00	5,161.51	4,770.87	4,746.00	16.45	14.53	106.959	218.37	2,886.89	3,038.46	3,015.04	23.41	129.790		
5,300.00	5,259.99	4,868.88	4,842.52	16.87	14.94	107.072	227.88	2,901.01	3,057.40	3,033.48	23.91	127.856		
5,400.00	5,358.47	4,966.90	4,939.04	17.31	15.35	107.183	237.38	2,915.13	3,076.35	3,051.93	24.42	125.989		
5,500.00	5,456.95	5,064.91	5,035.57	17.74	15.77	107.293	246.89	2,929.24	3,095.32	3,070.39	24.92	124.188		
5,557.67	5,513.74	5,121.43	5,091.23	17.98	16.01	107.356	252.37	2,937.38	3,106.26	3,081.06	25.20	123.268		
5,600.00	5,555.46	5,162.94	5,132.11	18.15	16.19	107.476	256.40	2,943.36	3,114.24	3,088.85	25.40	122.620		
5,700.00	5,654.20	5,261.12	5,228.80	18.57	16.61	107.735	265.92	2,957.50	3,132.75	3,106.85	25.91	120.927		
5,800.00	5,753.21	5,359.45	5,325.64	18.99	17.03	107.956	275.46	2,971.66	3,150.74	3,124.33	26.41	119.289		
5,900.00	5,852.45	5,457.91	5,422.60	19.40	17.45	108.141	285.01	2,985.84	3,168.20	3,141.28	26.92	117.702		
6,000.00	5,951.89	5,556.46	5,519.66	19.79	17.88	108.289	294.58	3,000.04	3,185.13	3,157.71	27.42	116.167		
6,100.00	6,051.49	5,655.08	5,616.78	20.17	18.31	108.403	304.14	3,014.24	3,201.51	3,173.60	27.92	114.682		
6,200.00	6,151.24	5,753.73	5,713.93	20.53	18.73	108.482	313.71	3,028.45	3,217.36	3,188.95	28.41	113.246		
6,300.00	6,251.09	5,852.39	5,811.08	20.88	19.16	108.526	323.28	3,042.66	3,232.66	3,203.77	28.90	111.860		
6,400.00	6,351.02	5,951.02	5,908.22	21.19	19.59	108.537	332.85	3,056.86	3,247.44	3,218.05	29.38	110.525		
6,500.00	6,451.01	6,049.59	6,005.29	21.46	20.03	108.515	342.41	3,071.06	3,261.68	3,231.82	29.86	109.246		
6,557.67	6,508.68	6,106.40	6,061.24	21.53	20.27	94.460	347.92	3,079.24	3,269.66	3,239.56	30.10	108.622		
6,600.00	6,551.00	6,148.09	6,102.29	21.55	20.46	94.381	351.97	3,085.25	3,275.45	3,245.18	30.27	108.203		
6,700.00	6,651.00	6,246.57	6,199.28	21.60	20.89	94.194	361.52	3,099.43	3,289.17	3,258.46	30.71	107.092		
6,800.00	6,751.00	6,345.05	6,296.26	21.65	21.32	94.009	371.07	3,113.62	3,302.92	3,271.76	31.16	106.005		
6,900.00	6,851.00	6,443.53	6,393.25	21.71	21.76	93.825	380.63	3,127.80	3,316.71	3,285.10	31.61	104.941		
7,000.00	6,951.00	6,542.01	6,490.23	21.76	22.19	93.643	390.18	3,141.98	3,330.52	3,298.47	32.06	103.899		
7,100.00	7,051.00	6,640.49	6,587.22	21.82	22.63	93.463	399.73	3,156.17	3,344.38	3,311.87	32.51	102.879		
7,200.00	7,151.00	6,738.97	6,684.20	21.87	23.06	93.284	409.29	3,170.35	3,358.26	3,325.30	32.96	101.881		
7,300.00	7,251.00	6,837.45	6,781.18	21.93	23.50	93.106	418.84	3,184.53	3,372.18	3,338.76	33.42	100.903		
7,400.00	7,351.00	6,935.93	6,878.17	21.98	23.94	92.930	428.39	3,198.72	3,386.12	3,352.24	33.88	99.946		
7,500.00	7,451.00	7,034.41	6,975.15	22.03	24.37	92.755	437.95	3,212.90	3,400.10	3,365.76	34.34	99.009		
7,600.00	7,551.00	7,132.90	7,072.14	22.09	24.81	92.582	447.50	3,227.09	3,414.11	3,379.31	34.81	98.091		
7,700.00	7,651.00	7,231.38	7,169.12	22.14	25.25	92.410	457.05	3,241.27	3,428.16	3,392.88	35.27	97.193		
7,800.00	7,751.00	7,329.86	7,266.11	22.20	25.69	92.240	466.61	3,255.45	3,442.23	3,406.49	35.74	96.313		
7,900.00	7,851.00	7,428.34	7,363.09	22.26	26.13	92.071	476.16	3,269.64	3,456.33	3,420.12	36.21	95.451		
8,000.00	7,951.00	7,526.82	7,460.08	22.31	26.57	91.903	485.71	3,283.82	3,470.46	3,433.78	36.68	94.607		
8,100.00	8,051.00	7,625.30	7,557.06	22.37	27.01	91.736	495.27	3,298.00	3,484.62	3,447.46	37.16	93.781		
8,200.00	8,151.00	7,723.78	7,654.05	22.42	27.45	91.571	504.82	3,312.19	3,498.81	3,461.18	37.63	92.971		
8,300.00	8,251.00	7,822.26	7,751.03	22.48	27.89	91.408	514.37	3,326.37	3,513.03	3,474.92	38.11	92.178		
8,400.00	8,351.00	7,920.74	7,848.02	22.53	28.33	91.245	523.93	3,340.56	3,527.27	3,488.68	38.59	91.401		
8,500.00	8,451.00	8,019.22	7,945.00	22.59	28.77	91.084	533.48	3,354.74	3,541.55	3,502.48	39.07	90.640		
8,600.00	8,551.00	8,117.70	8,041.98	22.65	29.21	90.924	543.03	3,368.92	3,555.85	3,516.30	39.55	89.898		
8,700.00	8,651.00	8,261.17	8,183.38	22.70	29.84	90.700	556.58	3,389.04	3,569.91	3,529.72	40.19	88.815		
8,800.00	8,751.00	8,465.65	8,385.81	22.76	30.72	90.436	572.68	3,412.95	3,581.56	3,540.53	41.03	87.295		
8,900.00	8,851.00	8,671.96	8,590.96	22.82	31.55	90.239	584.83	3,430.98	3,590.29	3,548.49	41.79	85.907		
9,000.00	8,951.00	8,879.58	8,798.07	22.88	32.31	90.110	592.88	3,442.93	3,596.04	3,553.57	42.47	84.673		
9,100.00	9,051.00	9,087.98	9,006.35	22.93	32.94	90.049	596.74	3,448.66	3,598.78	3,555.76	43.02	83.653		
9,200.00	9,151.00	9,232.64	9,151.00	22.99	33.09	90.043	597.10	3,449.19	3,599.04	3,555.84	43.20	83.308		
9,300.00	9,251.00	9,332.64	9,251.00	23.05	33.13	90.043	597.10	3,449.19	3,599.04	3,555.71	43.33	83.069		
9,400.00	9,351.00	9,432.64	9,351.00	23.11	33.16	90.043	597.10	3,449.19	3,599.04	3,555.59	43.45	82.832		
9,500.00	9,451.00	9,532.64	9,451.00	23.16	33.19	90.043	597.10	3,449.19	3,599.04	3,555.47	43.57	82.596		
9,600.00	9,551.00	9,632.64	9,551.00	23.22	33.23	90.043	597.10	3,449.19	3,599.04	3,555.34	43.70	82.360		
9,700.00	9,651.00	9,732.64	9,651.00	23.28	33.26	90.043	597.10	3,449.19	3,599.04	3,555.22	43.82	82.126		
9,800.00	9,751.00	9,832.64	9,751.00	23.34	33.30	90.043	597.10	3,449.19	3,599.04	3,555.09	43.95	81.893		
9,900.00	9,851.00	9,932.64	9,851.00	23.40	33.33	90.043	597.10	3,449.19	3,599.04	3,554.97	44.07	81.661		
10,000.00	9,951.00	10,032.64	9,951.00	23.46	33.37	90.043	597.10	3,449.19	3,599.04	3,554.85	44.19	81.437		
10,005.13	9,956.13	10,037.77	9,956.13	23.46	33.37	90.043	597.10	3,449.19	3,599.04	3,554.84	44.20	81.426		

CC - Min centre to center distance or convergent point, SF - min separation factor, ES - min ellipse separation





## Anticollision Report



<b>Company:</b>	Centennial Resources Development, Inc.	<b>Local Co-ordinate Reference:</b>	Well 501H
<b>Project:</b>	Lea County, NM (NAD83 - UTM Zone 13)	<b>TVD Reference:</b>	RKB @ 3721.40usft (TBD)
<b>Reference Site:</b>	Woody 22 Fed Com	<b>MD Reference:</b>	RKB @ 3721.40usft (TBD)
<b>Site Error:</b>	0.00 usft	<b>North Reference:</b>	True
<b>Reference Well:</b>	501H	<b>Survey Calculation Method:</b>	Minimum Curvature
<b>Well Error:</b>	1.00 usft	<b>Output errors are at</b>	2.00 sigma
<b>Reference Wellbore</b>	OH	<b>Database:</b>	USA Compass
<b>Reference Design:</b>	Plan 3 05-10-22	<b>Offset TVD Reference:</b>	Reference Datum

<b>Offset Design:</b> Woody 22 Fed Com - 505H - OH - Plan 2 10-25-21												<b>Offset Site Error:</b>	0.00 usft
<b>Survey Program:</b> 0-MWD+IFR1+MS												<b>Offset Well Error:</b>	1.00 usft
<b>Rule Assigned:</b>													
Measured Depth (usft)	Vertical Depth (usft)	Measured Depth (usft)	Vertical Depth (usft)	Reference	Offset	Highside Toolface (°)	+N/-S (usft)	+E/-W (usft)	Between Centres (usft)	Between Ellipses (usft)	Minimum Separation (usft)	Separation Factor	Warning
10,100.00	10,051.00	10,132.25	10,050.45	23.51	33.49	89.980	601.03	3,449.20	3,599.04	3,554.72	44.32	81.209	
10,116.44	10,067.44	10,148.38	10,066.45	23.52	33.53	89.947	603.14	3,449.20	3,599.05	3,554.71	44.34	81.175	
10,150.00	10,100.99	10,181.06	10,098.63	23.58	33.63	89.885	608.80	3,449.20	3,599.06	3,554.68	44.38	81.094	
10,200.00	10,150.71	10,229.27	10,145.40	23.80	33.77	89.772	620.46	3,449.21	3,599.10	3,554.64	44.46	80.954	
10,250.00	10,199.80	10,276.94	10,190.51	24.03	33.92	89.662	635.82	3,449.23	3,599.15	3,554.61	44.54	80.799	
10,300.00	10,247.88	10,324.10	10,233.73	24.28	34.07	89.554	654.65	3,449.25	3,599.22	3,554.58	44.64	80.631	
10,350.00	10,294.59	10,370.78	10,274.84	24.54	34.22	89.450	676.73	3,449.27	3,599.31	3,554.57	44.74	80.449	
10,400.00	10,339.57	10,417.02	10,313.67	24.80	34.38	89.350	701.83	3,449.29	3,599.40	3,554.55	44.85	80.255	
10,450.00	10,382.48	10,462.86	10,350.03	25.06	34.52	89.255	729.72	3,449.32	3,599.51	3,554.54	44.97	80.048	
10,500.00	10,422.99	10,508.33	10,383.78	25.31	34.67	89.166	760.16	3,449.35	3,599.63	3,554.53	45.09	79.829	
10,550.00	10,460.80	10,553.46	10,414.79	25.55	34.80	89.082	792.94	3,449.38	3,599.75	3,554.52	45.23	79.596	
10,600.00	10,495.61	10,600.00	10,443.97	25.77	34.94	89.002	829.18	3,449.41	3,599.87	3,554.50	45.37	79.340	
10,650.00	10,527.16	10,642.85	10,468.15	25.98	35.05	88.934	864.54	3,449.45	3,599.99	3,554.47	45.52	79.087	
10,700.00	10,555.22	10,687.18	10,490.31	26.17	35.15	88.871	902.92	3,449.48	3,600.12	3,554.43	45.68	78.810	
10,750.00	10,579.56	10,731.31	10,509.37	26.33	35.25	88.816	942.72	3,449.52	3,600.23	3,554.38	45.85	78.518	
10,800.00	10,600.00	10,775.27	10,525.24	26.47	35.34	88.769	983.70	3,449.56	3,600.34	3,554.31	46.03	78.212	
10,850.00	10,616.39	10,819.10	10,537.90	26.59	35.41	88.730	1,025.65	3,449.60	3,600.45	3,554.22	46.22	77.891	
10,900.00	10,628.61	10,862.83	10,547.30	26.67	35.47	88.699	1,068.34	3,449.64	3,600.54	3,554.11	46.42	77.557	
10,950.00	10,636.55	10,906.48	10,553.40	26.73	35.51	88.678	1,111.56	3,449.68	3,600.62	3,553.99	46.63	77.209	
11,000.00	10,640.16	10,950.00	10,556.20	26.77	35.55	88.665	1,154.98	3,449.72	3,600.69	3,553.84	46.85	76.851	
11,016.44	10,640.40	10,965.08	10,556.40	26.77	35.56	88.663	1,170.05	3,449.74	3,600.71	3,553.78	46.93	76.727	
11,100.00	10,640.40	11,047.90	10,556.40	26.79	35.61	88.663	1,252.88	3,449.82	3,600.81	3,553.43	47.38	75.992	
11,200.00	10,640.40	11,147.90	10,556.40	26.82	35.68	88.663	1,352.87	3,449.91	3,600.93	3,552.95	47.98	75.048	
11,300.00	10,640.40	11,247.90	10,556.40	26.84	35.77	88.663	1,452.87	3,450.01	3,601.05	3,552.43	48.62	74.062	
11,400.00	10,640.40	11,347.90	10,556.40	26.87	35.86	88.663	1,552.87	3,450.10	3,601.17	3,551.87	49.30	73.041	
11,500.00	10,640.40	11,447.90	10,556.40	26.91	35.97	88.663	1,652.87	3,450.20	3,601.29	3,551.27	50.02	71.991	
11,600.00	10,640.40	11,547.90	10,556.40	26.94	36.09	88.663	1,752.87	3,450.30	3,601.41	3,550.63	50.78	70.921	
11,700.00	10,640.40	11,647.90	10,556.40	26.98	36.23	88.664	1,852.87	3,450.39	3,601.54	3,549.96	51.57	69.834	
11,800.00	10,640.40	11,747.90	10,556.40	27.03	36.37	88.664	1,952.87	3,450.49	3,601.66	3,549.26	52.40	68.736	
11,900.00	10,640.40	11,847.90	10,556.40	27.07	36.54	88.664	2,052.87	3,450.58	3,601.78	3,548.52	53.25	67.633	
12,000.00	10,640.40	11,947.90	10,556.40	27.13	36.71	88.664	2,152.87	3,450.68	3,601.90	3,547.76	54.14	66.528	
12,100.00	10,640.40	12,047.90	10,556.40	27.19	36.90	88.664	2,252.87	3,450.77	3,602.02	3,546.96	55.06	65.425	
12,200.00	10,640.40	12,147.90	10,556.40	27.25	37.10	88.664	2,352.87	3,450.87	3,602.14	3,546.14	56.00	64.327	
12,300.00	10,640.40	12,247.90	10,556.40	27.33	37.32	88.664	2,452.87	3,450.96	3,602.26	3,545.30	56.96	63.238	
12,400.00	10,640.40	12,347.90	10,556.40	27.41	37.56	88.664	2,552.87	3,451.06	3,602.38	3,544.43	57.95	62.159	
12,500.00	10,640.40	12,447.90	10,556.40	27.52	37.80	88.664	2,652.87	3,451.15	3,602.50	3,543.53	58.97	61.093	
12,600.00	10,640.40	12,547.90	10,556.40	27.64	38.07	88.664	2,752.87	3,451.25	3,602.62	3,542.62	60.00	60.041	
12,700.00	10,640.40	12,647.90	10,556.40	27.79	38.35	88.664	2,852.87	3,451.35	3,602.74	3,541.68	61.06	59.006	
12,800.00	10,640.40	12,747.90	10,556.40	27.98	38.64	88.664	2,952.87	3,451.44	3,602.86	3,540.73	62.13	57.988	
12,900.00	10,640.40	12,847.90	10,556.40	28.23	38.95	88.664	3,052.87	3,451.54	3,602.98	3,539.76	63.22	56.987	
13,000.00	10,640.40	12,947.90	10,556.40	28.53	39.27	88.664	3,152.87	3,451.63	3,603.10	3,538.77	64.33	56.006	
13,100.00	10,640.40	13,047.90	10,556.40	28.91	39.61	88.664	3,252.87	3,451.73	3,603.22	3,537.76	65.46	55.044	
13,200.00	10,640.40	13,147.90	10,556.40	29.35	39.97	88.664	3,352.87	3,451.82	3,603.34	3,536.74	66.60	54.102	
13,300.00	10,640.40	13,247.90	10,556.40	29.84	40.34	88.664	3,452.87	3,451.92	3,603.46	3,535.70	67.76	53.180	
13,400.00	10,640.40	13,347.90	10,556.40	30.39	40.72	88.664	3,552.87	3,452.01	3,603.59	3,534.65	68.93	52.278	
13,500.00	10,640.40	13,447.90	10,556.40	30.96	41.12	88.664	3,652.87	3,452.11	3,603.71	3,533.59	70.12	51.396	
13,600.00	10,640.40	13,547.90	10,556.40	31.56	41.53	88.664	3,752.87	3,452.21	3,603.83	3,532.51	71.31	50.535	
13,700.00	10,640.40	13,647.90	10,556.40	32.19	41.95	88.664	3,852.87	3,452.30	3,603.95	3,531.42	72.52	49.694	
13,800.00	10,640.40	13,747.90	10,556.40	32.82	42.39	88.664	3,952.87	3,452.40	3,604.07	3,530.32	73.74	48.873	
13,900.00	10,640.40	13,847.90	10,556.40	33.47	42.84	88.665	4,052.87	3,452.49	3,604.19	3,529.21	74.98	48.071	
14,000.00	10,640.40	13,947.90	10,556.40	34.13	43.31	88.665	4,152.87	3,452.59	3,604.31	3,528.09	76.22	47.289	
14,100.00	10,640.40	14,047.90	10,556.40	34.79	43.78	88.665	4,252.87	3,452.68	3,604.43	3,526.96	77.47	46.526	

CC - Min centre to center distance or convergent point, SF - min separation factor, ES - min ellipse separation



## Anticollision Report



<b>Company:</b>	Centennial Resources Development, Inc.	<b>Local Co-ordinate Reference:</b>	Well 501H
<b>Project:</b>	Lea County, NM (NAD83 - UTM Zone 13)	<b>TVD Reference:</b>	RKB @ 3721.40usft (TBD)
<b>Reference Site:</b>	Woody 22 Fed Com	<b>MD Reference:</b>	RKB @ 3721.40usft (TBD)
<b>Site Error:</b>	0.00 usft	<b>North Reference:</b>	True
<b>Reference Well:</b>	501H	<b>Survey Calculation Method:</b>	Minimum Curvature
<b>Well Error:</b>	1.00 usft	<b>Output errors are at</b>	2.00 sigma
<b>Reference Wellbore</b>	OH	<b>Database:</b>	USA Compass
<b>Reference Design:</b>	Plan 3 05-10-22	<b>Offset TVD Reference:</b>	Reference Datum

Offset Design: Woody 22 Fed Com - 505H - OH - Plan 2 10-25-21													Offset Site Error: 0.00 usft	
Survey Program:		0-MWD+IFR1+MS						Rule Assigned:					Offset Well Error: 1.00 usft	
Measured Depth (usft)	Vertical Depth (usft)	Measured Depth (usft)	Vertical Depth (usft)	Reference (usft)	Offset (usft)	Highside Toolface (°)	+N/-S (usft)	+E/-W (usft)	Between Centres (usft)	Between Ellipses (usft)	Minimum Separation (usft)	Separation Factor	Warning	
14,200.00	10,640.40	14,147.90	10,556.40	35.47	44.27	88.665	4,352.87	3,452.78	3,604.55	3,525.82	78.73	45.781		
14,300.00	10,640.40	14,247.90	10,556.40	36.15	44.76	88.665	4,452.87	3,452.87	3,604.67	3,524.67	80.01	45.055		
14,400.00	10,640.40	14,347.90	10,556.40	36.83	45.27	88.665	4,552.87	3,452.97	3,604.79	3,523.51	81.29	44.347		
14,500.00	10,640.40	14,447.90	10,556.40	37.52	45.79	88.665	4,652.87	3,453.06	3,604.91	3,522.34	82.57	43.656		
14,600.00	10,640.40	14,547.90	10,556.40	38.21	46.32	88.665	4,752.87	3,453.16	3,605.03	3,521.16	83.87	42.983		
14,700.00	10,640.40	14,647.90	10,556.40	38.91	46.85	88.665	4,852.87	3,453.26	3,605.15	3,519.98	85.18	42.326		
14,800.00	10,640.40	14,747.90	10,556.40	39.61	47.40	88.665	4,952.87	3,453.35	3,605.27	3,518.79	86.49	41.686		
14,900.00	10,640.40	14,847.90	10,556.40	40.31	47.95	88.665	5,052.87	3,453.45	3,605.39	3,517.59	87.80	41.061		
15,000.00	10,640.40	14,947.90	10,556.40	41.02	48.52	88.665	5,152.87	3,453.54	3,605.52	3,516.39	89.13	40.452		
15,100.00	10,640.40	15,047.90	10,556.40	41.73	49.08	88.665	5,252.87	3,453.64	3,605.64	3,515.17	90.46	39.858		
15,200.00	10,640.40	15,147.90	10,556.40	42.44	49.66	88.665	5,352.87	3,453.73	3,605.76	3,513.96	91.80	39.279		
15,300.00	10,640.40	15,247.90	10,556.40	43.15	50.25	88.665	5,452.87	3,453.83	3,605.88	3,512.73	93.14	38.713		
15,400.00	10,640.40	15,347.90	10,556.40	43.87	50.84	88.665	5,552.87	3,453.92	3,606.00	3,511.51	94.49	38.162		
15,500.00	10,640.40	15,447.90	10,556.40	44.59	51.43	88.665	5,652.87	3,454.02	3,606.12	3,510.27	95.85	37.624		
15,600.00	10,640.40	15,547.90	10,556.40	45.30	52.03	88.665	5,752.87	3,454.12	3,606.24	3,509.03	97.21	37.099		
15,700.00	10,640.40	15,647.90	10,556.40	46.03	52.64	88.665	5,852.87	3,454.21	3,606.36	3,507.79	98.57	36.586		
15,800.00	10,640.40	15,747.90	10,556.40	46.75	53.26	88.665	5,952.87	3,454.31	3,606.48	3,506.54	99.94	36.086		
15,900.00	10,640.40	15,847.90	10,556.40	47.47	53.87	88.665	6,052.87	3,454.40	3,606.60	3,505.29	101.31	35.598		
16,000.00	10,640.40	15,947.90	10,556.40	48.20	54.50	88.665	6,152.87	3,454.50	3,606.72	3,504.03	102.69	35.121		
16,100.00	10,640.40	16,047.90	10,556.40	48.93	55.13	88.666	6,252.87	3,454.59	3,606.84	3,502.77	104.08	34.656		
16,200.00	10,640.40	16,147.90	10,556.40	49.66	55.76	88.666	6,352.87	3,454.69	3,606.96	3,501.50	105.46	34.201		
16,300.00	10,640.40	16,247.90	10,556.40	50.39	56.40	88.666	6,452.87	3,454.78	3,607.08	3,500.23	106.85	33.757		
16,400.00	10,640.40	16,347.90	10,556.40	51.12	57.04	88.666	6,552.87	3,454.88	3,607.20	3,498.96	108.25	33.323		
16,500.00	10,640.40	16,447.90	10,556.40	51.85	57.68	88.666	6,652.87	3,454.97	3,607.32	3,497.68	109.65	32.899		
16,600.00	10,640.40	16,547.90	10,556.40	52.58	58.33	88.666	6,752.87	3,455.07	3,607.44	3,496.40	111.05	32.485		
16,700.00	10,640.40	16,647.90	10,556.40	53.32	58.98	88.666	6,852.87	3,455.17	3,607.57	3,495.11	112.45	32.080		
16,800.00	10,640.40	16,747.90	10,556.40	54.05	59.64	88.666	6,952.87	3,455.26	3,607.69	3,493.82	113.86	31.685		
16,900.00	10,640.40	16,847.90	10,556.40	54.79	60.30	88.666	7,052.87	3,455.36	3,607.81	3,492.53	115.27	31.298		
17,000.00	10,640.40	16,947.90	10,556.40	55.53	60.96	88.666	7,152.87	3,455.45	3,607.93	3,491.24	116.69	30.919		
17,100.00	10,640.40	17,047.90	10,556.40	56.26	61.63	88.666	7,252.87	3,455.55	3,608.05	3,489.94	118.11	30.549		
17,200.00	10,640.40	17,147.90	10,556.40	57.00	62.29	88.666	7,352.87	3,455.64	3,608.17	3,488.64	119.53	30.187		
17,300.00	10,640.40	17,247.90	10,556.40	57.74	62.96	88.666	7,452.87	3,455.74	3,608.29	3,487.34	120.95	29.833		
17,400.00	10,640.40	17,347.90	10,556.40	58.48	63.64	88.666	7,552.87	3,455.83	3,608.41	3,486.03	122.38	29.486		
17,500.00	10,640.40	17,447.90	10,556.40	59.22	64.31	88.666	7,652.87	3,455.93	3,608.53	3,484.73	123.81	29.147		
17,600.00	10,640.40	17,547.90	10,556.40	59.97	64.99	88.666	7,752.87	3,456.02	3,608.65	3,483.41	125.24	28.815		
17,700.00	10,640.40	17,647.90	10,556.40	60.71	65.67	88.666	7,852.87	3,456.12	3,608.77	3,482.10	126.67	28.490		
17,800.00	10,640.40	17,747.90	10,556.40	61.45	66.36	88.666	7,952.87	3,456.22	3,608.89	3,480.79	128.11	28.171		
17,900.00	10,640.40	17,847.90	10,556.40	62.20	67.04	88.666	8,052.87	3,456.31	3,609.01	3,479.47	129.54	27.859		
18,000.00	10,640.40	17,947.89	10,556.40	62.94	67.73	88.666	8,152.87	3,456.41	3,609.13	3,478.15	130.98	27.554		
18,100.00	10,640.40	18,047.89	10,556.40	63.69	68.42	88.666	8,252.87	3,456.50	3,609.25	3,476.83	132.43	27.255		
18,174.54	10,640.40	18,120.77	10,556.40	64.24	68.92	88.666	8,325.74	3,456.57	3,609.34	3,475.86	133.49	27.039 SF		

CC - Min centre to center distance or convergent point, SF - min separation factor, ES - min ellipse separation



## Anticollision Report



<b>Company:</b>	Centennial Resources Development, Inc.	<b>Local Co-ordinate Reference:</b>	Well 501H
<b>Project:</b>	Lea County, NM (NAD83 - UTM Zone 13)	<b>TVD Reference:</b>	RKB @ 3721.40usft (TBD)
<b>Reference Site:</b>	Woody 22 Fed Com	<b>MD Reference:</b>	RKB @ 3721.40usft (TBD)
<b>Site Error:</b>	0.00 usft	<b>North Reference:</b>	True
<b>Reference Well:</b>	501H	<b>Survey Calculation Method:</b>	Minimum Curvature
<b>Well Error:</b>	1.00 usft	<b>Output errors are at</b>	2.00 sigma
<b>Reference Wellbore</b>	OH	<b>Database:</b>	USA Compass
<b>Reference Design:</b>	Plan 3 05-10-22	<b>Offset TVD Reference:</b>	Reference Datum

Reference Depths are relative to RKB @ 3721.40usft (TBD)

Coordinates are relative to: 501H

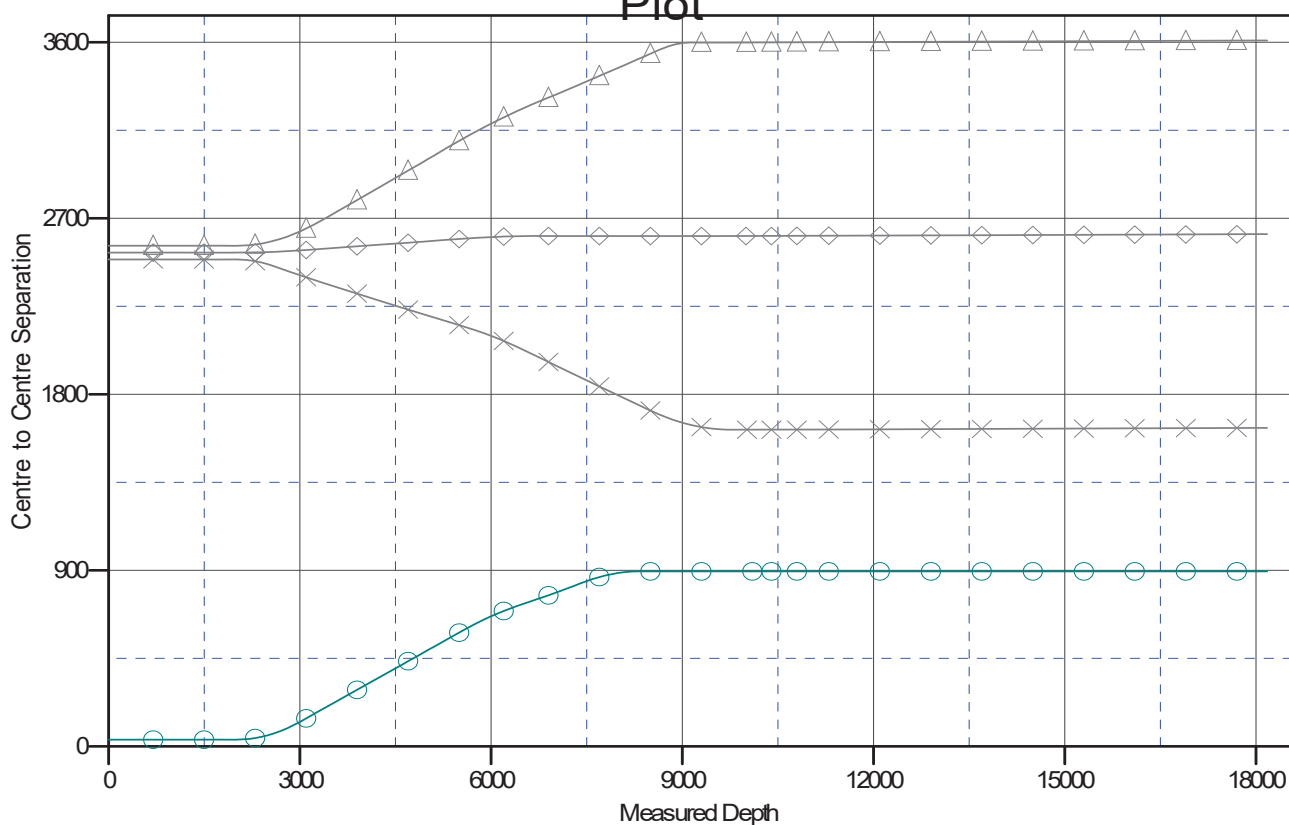
Offset Depths are relative to Offset Datum

Coordinate System is Universal Transverse Mercator (US Survey Feet), Zone 13N

Central Meridian is 105° 0' 0.000000 W

Grid Convergence at Surface is: 0.835°

## Ladder Plot



### LEGEND



CC - Min centre to center distance or convergent point, SF - min separation factor, ES - min ellipse separation



## Anticollision Report



<b>Company:</b>	Centennial Resources Development, Inc.	<b>Local Co-ordinate Reference:</b>	Well 501H
<b>Project:</b>	Lea County, NM (NAD83 - UTM Zone 13)	<b>TVD Reference:</b>	RKB @ 3721.40usft (TBD)
<b>Reference Site:</b>	Woody 22 Fed Com	<b>MD Reference:</b>	RKB @ 3721.40usft (TBD)
<b>Site Error:</b>	0.00 usft	<b>North Reference:</b>	True
<b>Reference Well:</b>	501H	<b>Survey Calculation Method:</b>	Minimum Curvature
<b>Well Error:</b>	1.00 usft	<b>Output errors are at</b>	2.00 sigma
<b>Reference Wellbore</b>	OH	<b>Database:</b>	USA Compass
<b>Reference Design:</b>	Plan 3 05-10-22	<b>Offset TVD Reference:</b>	Reference Datum

Reference Depths are relative to RKB @ 3721.40usft (TBD)

Offset Depths are relative to Offset Datum

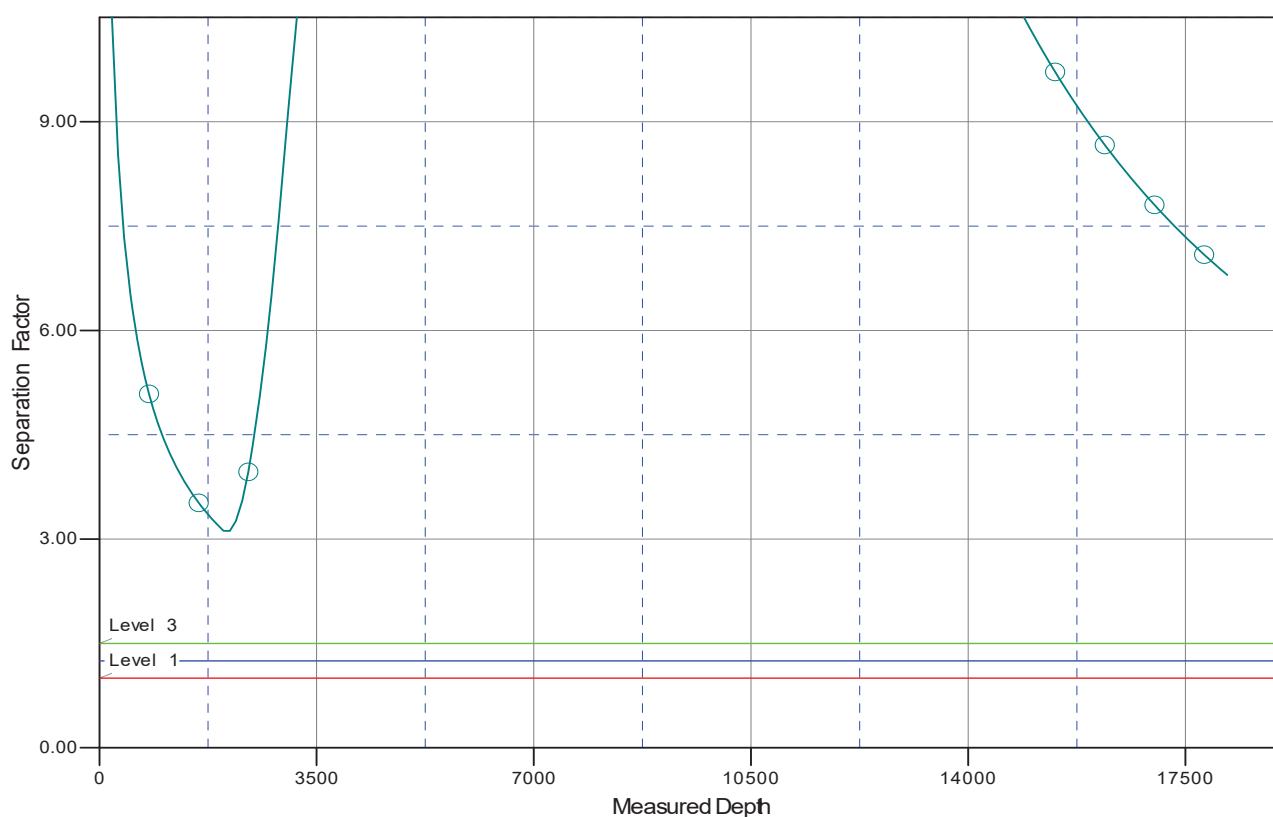
Central Meridian is 105° 0' 0.000000 W

Coordinates are relative to: 501H

Coordinate System is Universal Transverse Mercator (US Survey Feet), Zone 13N

Grid Convergence at Surface is: 0.835°

## Separation Factor Plot



## LEGEND



CC - Min centre to center distance or convergent point, SF - min separation factor, ES - min ellipse separation

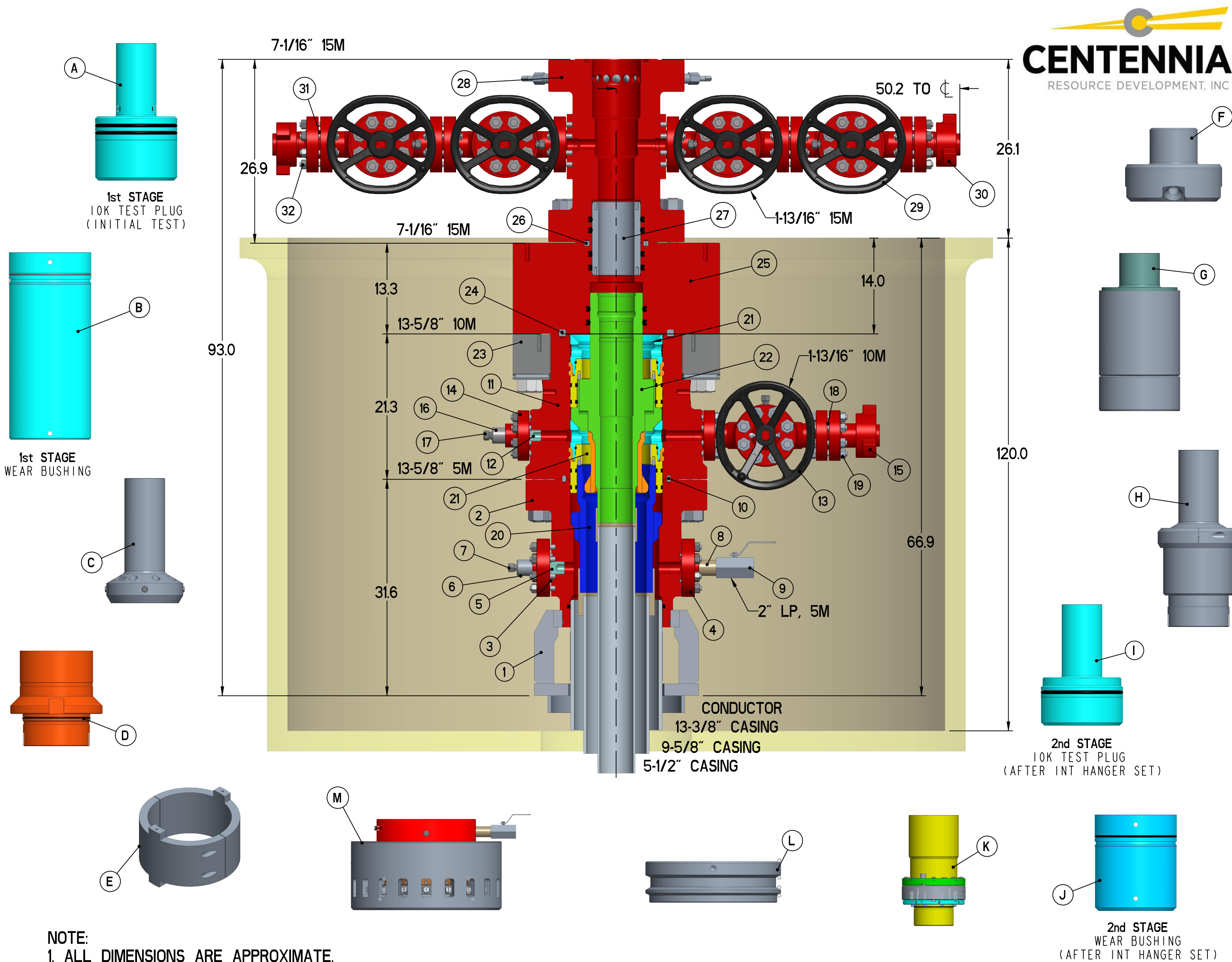
Woody Fed Com 501H

## Centennial Drilling Plan for 3-Casing String Bone Springs Formation

## 13-3/8" x 9-5/8" x 5-1/2" Casing Design

1. Drill 17-1/2" surface hole to Total Depth with Spudder Rig and perform wellbore cleanup cycles.
2. Run and land 13-3/8" casing to Depth.
3. Cement 13-3/8" casing – cement to surface.
4. Cut / Dress Conductor and 13-3/8" casing as needed, weld on Multi-bowl system with baseplate supported by 20" conductor.
5. Test Weld to 70% of 13-3/8" casing collapse. Place nightcap with Pressure Gauge on wellhead and test seals to 70% of Casing Collapse.
6. Bleed Pressure if necessary and remove nightcap. Nipple up and test BOPE with test plug per Onshore Order 2.
7. Test casing per COA WOC timing (.22 psi/ft or 1500 psi whichever is greater) - not to exceed 70% casing burst. Cement must have achieved 500psi compressive strength prior to test.
8. Install wear bushing then drill out 13-3/8" shoe-track plus 20' and conduct FIT to minimum of the MW equivalent anticipated to control the formation pressure to the next casing point.
9. Drill 12-1/4" Intermediate hole to 9-5/8" casing point. (Base Capitan Reef).
10. Remove wear bushing then run and land 9-5/8" Intermediate Casing with mandrel hanger in wellhead.
11. Cement 9-5/8 casing – cement to surface.
12. Washout stack then run wash tool in wellhead and wash hanger and pack-off setting area.
13. Install pack-off and test to 5000 psi for 15 minutes.
  - a. Test casing per COA WOC timing (.22 psi/ft or 1500 psi whichever is greater) - not to exceed 70% casing burst. Cement must have achieved 500psi compressive strength prior to test.
14. Install wear bushing then drill out 9-5/8" shoe-track plus 20' and conduct FIT to minimum MW equivalent to control the formation pressure to TD of well.
15. Drill 8-3/4" Vertical hole to KOP – Trip out for Curve BHA.
16. Drill 8-3/4" Curve, landing in production interval – Trip for Lateral BHA.
17. Drill 8-1/2" Lateral to Permitted BHL, perform cleanup cycles and trip out to run 5-1/2" Production Casing.
18. Remove wear bushing then run 5-1/2" production casing to TD landing casing mandrel in wellhead.
19. Cement 5-1/2" Production string to surface.
20. Run in with wash tool and wash wellhead area – install pack-off and test to 5000psi for 15 minutes.
21. Install BPV in 5-1/2" mandrel hanger – Nipple down BOPE and install nightcap.
22. Test nightcap void to 5000psi for 30 minutes.





NOTE:  
1. ALL DIMENSIONS ARE APPROXIMATE.

ITEM	PARTS DESCRIPTION	PART NUMBERS
1	LANDING BASE ASSEMBLY 24.00 X 18.00 X 1.75	LB-1338CSGX24-03
2	CASING HEAD CC-22 13-5/8 5M X 13-3/8 SOW	CC-CHI35X1338SOWSV-00-2
3	RING GASKET OVAL R-24	RG-R24MS
4	COMPANION FLANGE 2-1/16 5000 X 2 LP	CF-25X2LP-2-00-OS
5	VALVE REMOVAL PLUG 10000 PSI	VRP-1900-6A-DD-OS
6	BULLPLUG 2 LP X 1/2 LP	BP-2X12XXH
7	GREASE FITTING 1/2 NPT	GF-12-4140
8	NIPPLE SEAMLESS 2 NPTX 2 NPT X 6.00	NIP-2X6XXH
9	BALL VALVE 2 LP 5000 PSI	B/V-25-CS-OS
10	RING GASKET BX-160	RG-BX160MS
11	INTERMEDIATE HEAD CFB-T 13-5/8 5M X 13-5/8 10M RSF	CFB-IHT135X1310SV-00-2
12	VALVE REMOVAL PLUG 10000 PSI	VRP-1660-6A-DD-OS
13	GATE VALVE 1-13/16 10000 FLANGED	175G-52SB100-LE-OS
14	COMPANION FLANGE 1-13/16 10M X 2 LP	CF-13410X2LP-2-OS
15	FLANGE ADAPTER 1-13/16 10M X 2 FIG 1502	AF-13410X21502-01-2-OS
16	BULLPLUG 2 LP X 1/2 LP	BP-2X12XXH
17	GREASE FITTING 1/2 NPT	GF-12-4140
18	RING GASKET BX-151	RG-BX151MS
19	STUD AND NUT SET 3/4 10UNC X 5-1/4 FULL	S-B7-34X514 / N-2H-34
20	CSG HGR MANDREL CFB 13-5/8 X 9-5/8 PIN BTM	CFB-CHL13X958LC-04
21	PACKOFF BUSHING CFB 13-5/8 X 11.500	CFB-PB13X11050-01-2
22	CSG HGR CFB 13-5/8 X 5-1/2 PIN BTM	CFB-CHU13X512TCBCBPV-00-2
23	THREADED FLANGE RING RSF 13-5/8 10M	RSF-TF1310X1950A-00-2
24	RING GASKET BX-159	RG-BX159MS
25	PACKOFF FLANGE FS 13-5/8 10M X 7-1/16 15M	FS-AF1310X715X758X7-00-3

26	RING GASKET BX-156	RG-BX156MS
27	SEAL-OFF NIPPLE SLICK OD 7.07 X 5.25	SN-707X525-00-3
28	TBG HEAD CTCM-15 7-1/16 15M X 7-1/16 15M	CTCM-TH715X715SVF57-00-2
29	GATE VALVE 1-13/16 15000 FLANGED	175G-52SB150-T25-3-OS
30	ADAPTER FLANGE 1-13/16 15M X 2 FIG 1502	AF-13415X21502-01-3-OS
31	RING GASKET BX-151	RG-BX151MS
32	STUD AND NUT SET 7/8 9UNC X 6	S-B7-78X6-BSL1 / N-2H-78-BSL1
ITEM	RENTAL TOOLS - PARTS DESCRIPTION	PART NUMBERS
A	RENTAL TEST PLUG CFB 13-5/8 X 4-1/2 IF	L-CFB-TP13X412IF-03
B	RENTAL BORE PROTECTOR CFB 13-5/8	L-CFB-BP13X12053-3075-01
C	RENTAL RETRIEVING TOOL 13-5/8 X 4-1/2 IF	L-CC-RT13-00
D	RENTAL RUNNING TOOL CFB 13-5/8	L-CFB-RT9750AX958BC-00
E	RENTAL TORQUE SLEEVE CFB 13.44X 11.62 X 9.12	L-CFB-RT-TS13-00
F	RENTAL WASH-OUT TOOL 13-5/8 X 4-1/2 IF	L-MW-WT13X412-00
G	RENTAL WASHOUT TOOL CFB 13-5/8 X4-1/2 IF	L-CFB-WT13X412IF-01
H	RENTAL RUNNING AND RETRIEVING TOOL CFB	L-CFB-RT10125AX412IF-00
I	RENTAL TEST PLUG CFB 13-5/8 4-1/2 IF	L-CFB-TP13X412IF-04
J	RENTAL BORE PROTECTOR CFB 13-5/8	L-CFB-BP13X9056-1575-00
K	RENTAL RUNNING TOOL CFB-RT-TT FOR 11 / 13 HGR	CFB-RT-TT512AX512TCBC-00
L	RENTAL THREADED SHOULDER RING RSF	L-RSF-SR1310BX-00-2
M	RSF CAPPING FLANGE	RSF-CF1310BX0ECX9CPX2LP-00

CENTENNIAL RESOURCE PRODUCTION, LLC  
13-3/8" X 9-5/8" X 5-1/2" , 15M  
CFB-T WELLHEAD SYSTEM  
QUOTE: HOU - 151185

DWN

CB

12/16/19

CHK

APPR

BY

DATE




Worldwide Expertise - Global Strength

DRAWING NUMBER


WH-20235

## GEOLOGIC PROG

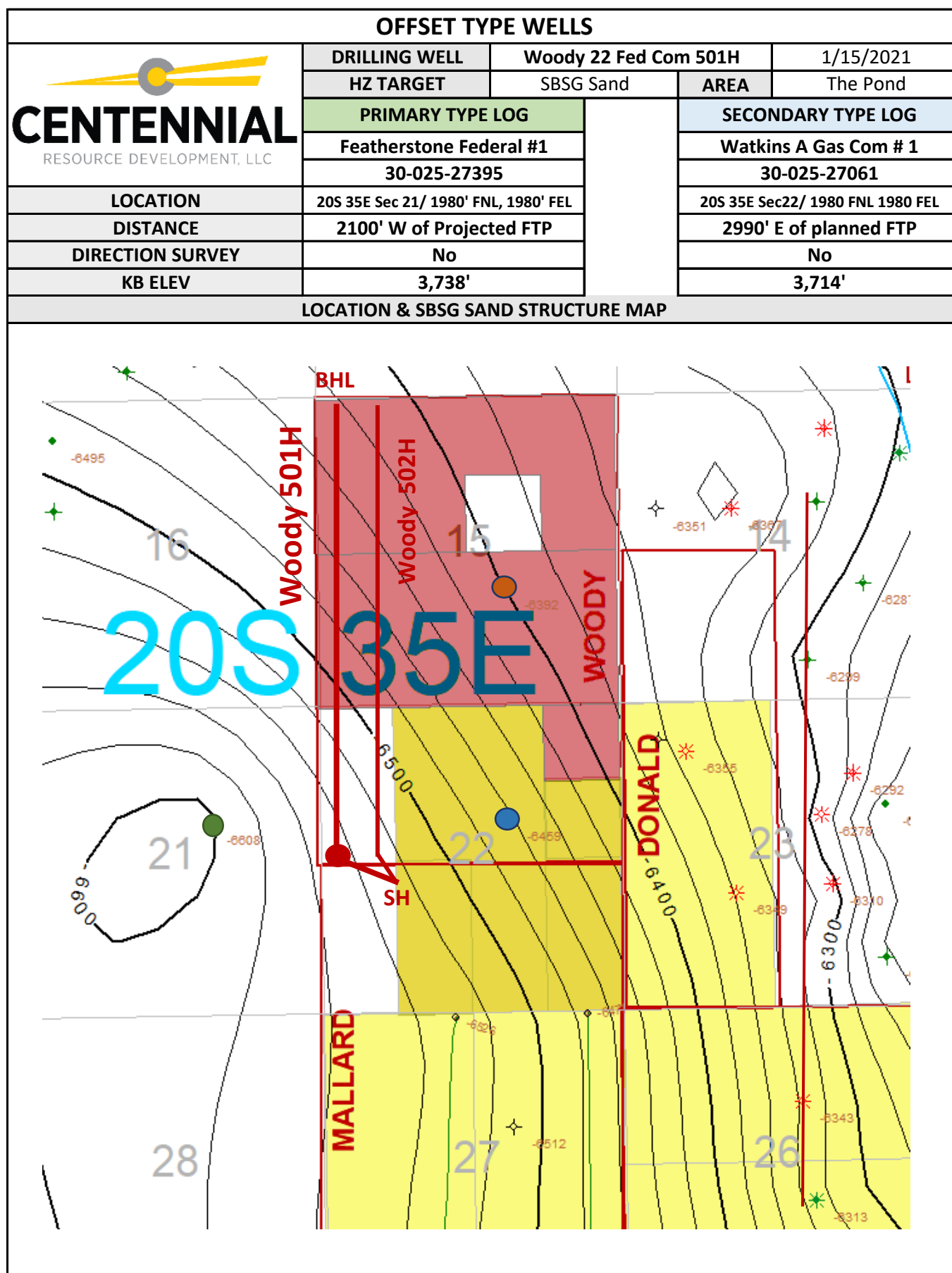
			<b>WELL NAME</b>		<b>Woody 22 Fed Com 501H</b>		1/15/2021	
			<b>AREA</b>		The Pond		<b>API</b>	
			<b>HZ TARGET</b>		SBSG Sand		<b>WI %</b>	
			<b>LAT LENGTH</b>		7,900		<b>AFE#</b>	
			<b>TRRC PERMIT</b>				<b>COUNTY</b>	
	<b>TWNP</b>	<b>RNG</b>	<b>SECTION</b>	<b>FOOTAGE</b>		<b>COMMENT</b>		
<b>SHL</b>	20S	35E	22	2144' FSL 1219' FWL		drill S to N		
<b>FTP/PP</b>	20S	35E	22	2544' FNL 330 FWL				
<b>LTP</b>	20S	35E	15	100' FNL 330 FWL				
<b>BHL</b>	20S	35E	15	100' FNL 330 FWL				
			<b>GROUND LEVEL</b>	3,697'	<b>RIG KB</b>	25'	<b>KB ELEV</b>	3,722'
<b>GEOLOGIST</b>	Isabel Harper		<a href="mailto:isabel.harper@cdevinc.com">isabel.harper@cdevinc.com</a>			(303) 589-8841		
<b>LOGGING</b>			No open hole logging. MWD GR from drill out of surface casing to TD.					
<b>MUDLOGGING</b>			None					
<b>FORMATION</b>			<b>TVD</b>	<b>SSTVD</b>	<b>THICKNESS</b>	<b>FINAL MD</b>	<b>FINAL TVD</b>	<b>DELTA</b>
Rustler			1,890'	1,832'	376'			
Salado			2,266'	1,456'	971'			
BX BLM (Fletcher Anhydrite)			3,237'	485'	526'			
Yates			3,763'	-41'	1,322'			
Capitan			5,085'	-1,363'	498'			
Cherry Canyon			5,583'	-1,861'	303'			
Manzanita Lime			5,886'	-2,164'	978'			
Brushy Canyon			6,864'	-3,142'	1,468'			
Bone Spring Lime			8,332'	-4,610'	147'			
Avalon			8,479'	-4,757'	1,135'			
First Bone Spring Sand			9,614'	-5,892'	291'			
Second Bone Spring Shale			9,905'	-6,183'	347'			
Second Bone Spring Sand			10,252'	-6,530'	560'			
Third Bone Carbonate			10,812'	-7,090'	585'			
Third Bone Spring Sand			11,397'	-7,675'	138'			
Wolfcamp			11,535'	-7,813'				
TGT Top			10,616'	-6,894'	49'			
TGT Base			10,665'	-6,943'				
HZ TARGET AT 0' VS			10,641'	-6,919'				
<b>TARGET:</b> KBTVD = 10641' at 0' VS, INC = 90.0 deg Target Window +10/-10'								
<b>COMMENT:</b>								



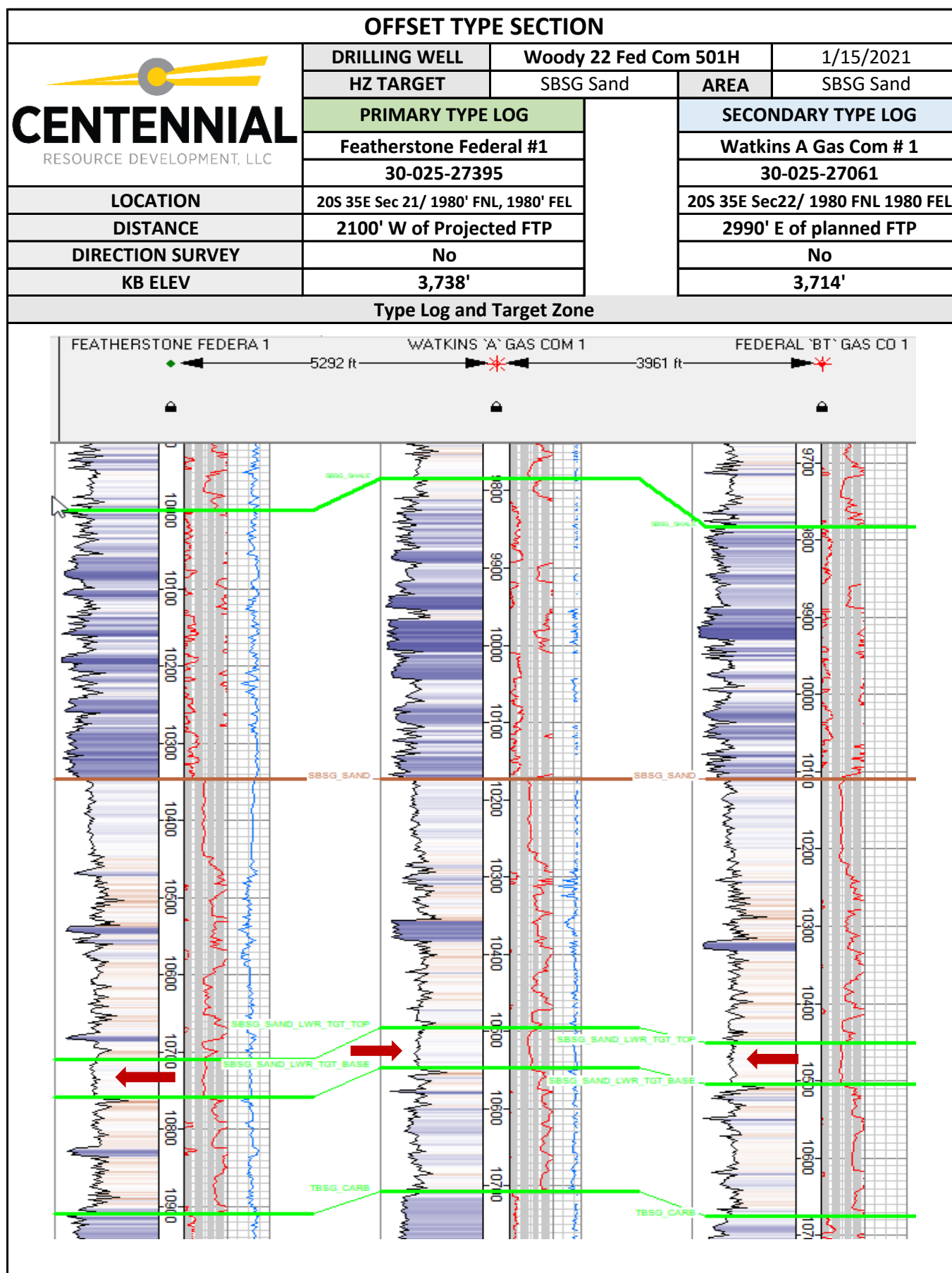
## GEOLOGIC PROG

OFFSET TYPE WELLS						
<div></div>	DRILLING WELL		Woody 22 Fed Com 501H		1/15/2021	
	HZ TARGET		SBSG Sand		AREA	The Pond
	PRIMARY TYPE LOG				SECONDARY TYPE LOG	
	Featherstone Federal #1				Watkins A Gas Com # 1	
	30-025-27395				30-025-27061	
	20S 35E Sec 21/ 1980' FNL, 1980' FEL				20S 35E Sec22/ 1980 FNL 1980 FEL	
	2100' W of Projected FTP				2990' E of planned FTP	
	No				No	
	3,738'				3,714'	
FORMATION	TVD	SSTVD	DELTA	TVD	SSTVD	DELTA
Rustler	1,983'	1,755'	376'	2,029'	1,685'	368'
Salado	2,359'	1,379'	971'	2,397'	1,317'	1,001'
BX BLM (Fletcher Anhydrite)	3,330'	408'	526'	3,398'	316'	591'
Yates	3,856'	-118'	1,322'	3,989'	-275'	1,243'
Capitan	5,178'	-1,440'	498'	5,232'	-1,518'	620'
Cherry Canyon	5,676'	-1,938'	303'	5,852'	-2,138'	189'
Manzanita Lime	5,979'	-2,241'	978'	6,041'	-2,327'	1,018'
Brushy Canyon	6,957'	-3,219'	1,468'	7,059'	-3,345'	1,242'
Bone Spring Lime	8,425'	-4,687'	147'	8,301'	-4,587'	132'
Avalon	8,572'	-4,834'	1,135'	8,433'	-4,719'	1,062'
First Bone Spring Sand	9,707'	-5,969'	291'	9,495'	-5,781'	289'
Second Bone Spring Shale	9,998'	-6,260'	347'	9,784'	-6,070'	384'
Second Bone Spring Sand	10,345'	-6,607'	560'	10,168'	-6,454'	535'
Third Bone Carbonate	10,905'	-7,167'	585'	10,703'	-6,989'	602'
Third Bone Spring Sand	11,490'	-7,752'	138'	11,305'	-7,591'	86'
Wolfcamp	11,628'	-7,890'		11,391'	-7,677'	
TGT Top	10,709'	-6,971'	49'	10,495'	-6,781'	52'
TGT Base	10,758'	-7,020'		10,547'	-6,833'	
Comments						

## GEOLOGIC PROG




## GEOLOGIC PROG



GEOLOGIC PROG

GEOPHYSICAL DATA
POTENTIAL GEOHAZARDS
SEISMIC DISPLAYS

## GEOLOGIC PROG

MUD LOG DISTRIBUTION DETAILS				
	WELL NAME	Woody 22 Fed Com 501H		1/15/2021
	AREA	The Pond	API	
	HZ TARGET	SBSG Sand	WI %	
	LAT LENGTH	7900	AFE#	
	TRRC PERMIT		COUNTY	Lea
GEOLOGIST	Isabel Harper	isabel.harper@cdevinc.com		(303) 589-8841
Mud Logging Company				
None				
Contact 1	<a href="#">email</a>		phone	
Contact 2	email		phone	
Contact 3	email		phone	
Daily distribution data requirements and protocol				
<p>geodata@cdevinc.com; joe.woodske@cdevinc.com; Andrew.Welshhans@cdevinc.com; Nick.Daniele@cdevinc.com;  Dawn.Billesbach@cdevinc.com; Isabel.Harper@cdevinc.com; Ronny.Hise@cdevinc.com; Liam.Kaltenback@cdevinc.com</p>				
Daily email distribution list				
<p>geodata@cdevinc.com; joe.woodske@cdevinc.com; Andrew.Welshhans@cdevinc.com; Nick.Daniele@cdevinc.com;  Dawn.Billesbach@cdevinc.com; Isabel.Harper@cdevinc.com; Ronny.Hise@cdevinc.com; Liam.Kaltenback@cdevinc.com</p>				
Final distribution list				
Contact Information	Reports	Hard Copies	Digital data	Cuttings
Centennial Resource Development, c/o Joe Woodske, 1001 17th street, Suite 1800,	email final set	Digital Copies Only	email final set	
SCAL, Inc., 2613 South County Road 1257, Midland, TX 79706				<b>No Dried Samples to be Collected</b>
<b>MWD Only:</b> Centennial Resource Development, c/o Sarah Ferreyros, 1001 17th street, Suite 1800, Denver, CO, 80202	email final set	2 copies of the 5" MD vertical logs 2 copies of the 5" horizontal logs	email final set	
Project Geologist:	Isabel Harper		Production:	Brandon Morin
Operations Geologist:	Joe Woodske		Surface Land:	Bailey Joplin
Drilling:	Ronny Hise		Mineral Land:	Sophia Guerra

## Centennial Resource Development New Mexico Multi-Well Pad Drilling Batch Setting Procedures

### ➤ Avalon and Bone Springs Formations

13-3/8" Surface Casing - CRD intends to preset 13-3/8" casing to a depth approved in the APD. 17-1/2" Surface Holes will be batch drilled by a Surface Preset rig. Appropriate notifications will be made prior to spudding the well, running and cementing casing and prior to skidding to the rig to the next well on pad.

1. Drill 17-1/2" Surface hole to Approved Depth with Surface Preset Rig and perform wellbore cleanup cycles. Trip out and rack back drilling BHA.
2. Run and land 13-3/8" 54.5# J55 BTC casing to depth approved in APD.
3. Cement 13-3/8" casing with cement to surface and floats holding.
4. Cut / Dress 20" Conductor and 13-3/8" casing as needed, weld on Cameron Multi-bowl system with baseplate supported by 20" conductor (see [Illustration 1-1 Below](#)). Weld performed per Cameron weld procedure.
5. Test Weld to 70% of 13-3/8" casing collapse or ~ 790psi.
6. Install nightcap with Pressure Gauge on wellhead. Nightcap is shown on final wellhead Stack up [Illustration #2-2 page 3](#).
7. Skid Rig to adjacent well to drill Surface hole.
8. Surface casing test will be performed by the Big Rig in order to allow ample time for Cement to develop 500psi compressive strength. Casing test to 0.22 psi/ft or 1500 psi whichever is greater - not to exceed 70% casing burst.

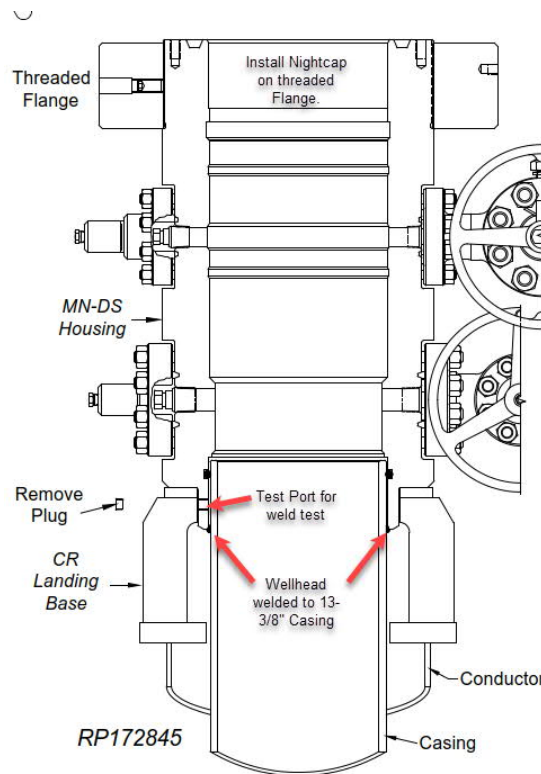


Illustration 1-1

- Intermediate and Production Casing – For all subsequent Intermediate and Production Casing Strings, the Big Rig will remove the nightcap and install and test BOPE. Prior to drill out the 13-3/8" Casing will be tested to 0.22psi/ft or 1500psi whichever is greater. The well will be drilled below 13-3/8" to its intended final TD in the Avalon or Bonesprings formations. Batch drilling will not be executed for casing strings below the 13-3/8". Appropriate notifications will be made prior Testing BOPE, and prior to running/cementing all casing strings. The

## ➤ Wolfcamp Formations

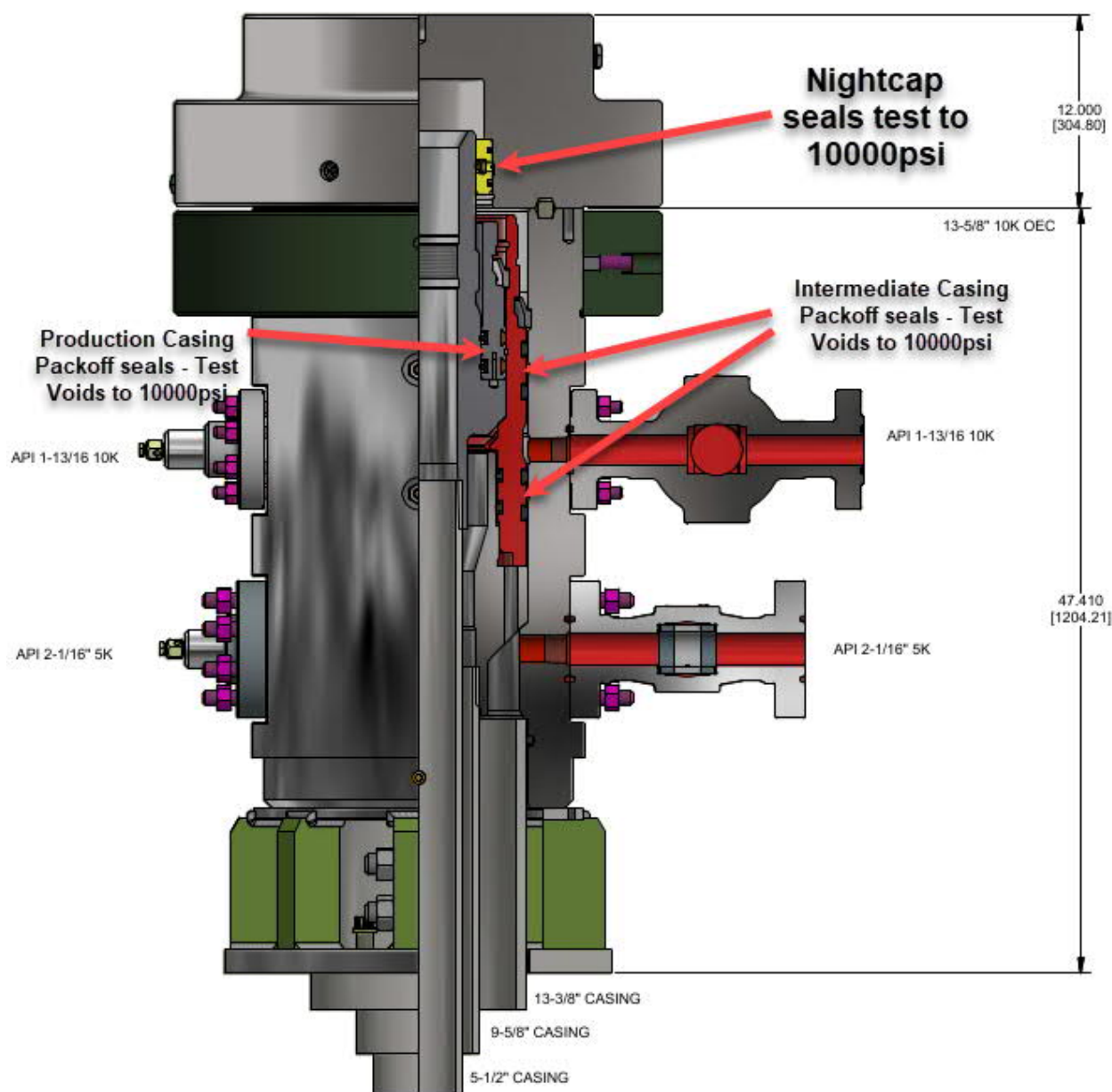
13-3/8" Surface Casing - CRD intends to preset 13-3/8" casing to a depth approved in the APD. Surface Holes will be batch set by a Surface Preset rig. Appropriate notifications will be made prior to spudding the well, running and cementing casing and prior to skidding to the rig to the next well on pad.

1. Drill 17-1/2" Surface hole to Approved Depth with Surface Preset Rig and perform wellbore cleanup cycles. Trip out and rack back drilling BHA.
2. Run and land 13-3/8" 54.5# J55 BTC casing to depth approved in APD.
3. Cement 13-3/8" casing with cement to surface and floats holding.
4. Cut / Dress 20" Conductor and 13-3/8" casing as needed, weld on Cameron Multi-bowl system with baseplate supported by 20" conductor (see [Illustration 1-1](#)). Weld performed per Cameron weld procedure.
5. Test Weld to 70% of 13-3/8" casing collapse or ~ 790psi.
6. Install nightcap with Pressure Gauge on wellhead. Nightcap is shown on final wellhead Stack up [Illustration #2-2 on page 3](#).
7. Subsequent casing test will be performed by the Big Rig in order to allow ample time for Cement to develop 500psi compressive strength. Casing test to 0.22 psi/ft or 1500 psi whichever is greater - not to exceed 70% casing burst.

Intermediate Casing – CRD intends to Batch set all intermediate casing strings to a depth approved in the APD, typically set 100' above KOP in the 3<sup>rd</sup> Bonesprings Carbonate. For the last intermediate section drilled on pad, the associated production interval will immediately follow. Appropriate notifications will be made prior Testing BOPE, and prior to running/cementing all casing strings.

1. Big Rig will remove the nightcap and install and test BOPE.
2. Test Surface casing per COA WOC timing (.22 psi/ft or 1500 psi whichever is greater) - not to exceed 70% casing burst. Cement must have achieved 500psi compressive strength prior to test.
3. Install wear bushing then drill out 13-3/8" shoe-track plus 20' and conduct FIT to minimum of the MW equivalent anticipated to control the formation pressure to the next casing point.
4. Drill Intermediate hole to approved casing point. Trip out of hole with BHA to run Casing.
5. Remove wear bushing then run and land Intermediate Casing with mandrel hanger in wellhead.
6. Cement casing to surface with floats holding.
7. Washout stack then run wash tool in wellhead and wash hanger and pack-off setting area.
8. Install pack-off and test void to 10000 psi for 15 minutes. Nightcap shown on final wellhead stack up [illustration 2-2 on page 3](#).
9. Test casing per COA WOC timing (.22 psi/ft or 1500 psi whichever is greater) - not to exceed 70% casing burst. Cement must have achieved 500psi compressive strength prior to test.
10. Install nightcap – skid rig to adjacent well to drill Intermediate hole.





WITH CAP

Illustration 2-2

Production Casing – CRD intends to Batch set all Production casings, except for the last intermediate hole. In this case the production interval will immediately follow the intermediate section on that well. Appropriate notifications will be made prior Testing BOPE, and prior to running/cementing all casing strings.

1. Big Rig will remove the nightcap and install and test BOPE.
2. Install wear bushing then drill Intermediate shoe-track plus 20' and conduct FIT to minimum MW equivalent to control the formation pressure to TD of well.
3. Drill Vertical hole to KOP – Trip out for Curve BHA.
4. Drill Curve, landing in production interval – Trip for Lateral BHA.

5. Drill Lateral / Production hole to Permitted BHL, perform cleanup cycles and trip out to run 5-1/2" Production Casing.
6. Remove wear bushing then run 5-1/2" production casing to TD landing casing mandrel in wellhead.
7. Cement 5-1/2" Production string to surface with floats holding.
8. Run in with wash tool and wash wellhead area – install pack-off and test void to 10000psi for 15 minutes.
9. Install BPV in 5-1/2" mandrel hanger – Nipple down BOPE and install nightcap.
10. Test nightcap void to 10000psi for 30 minutes per [illustration 2-2 page 3](#).
11. Skid rig to adjacent well on pad to drill production hole.

## CENTENNIAL

## WBD

Well : Woody 22 Fed Com 501H

Area : The Pond

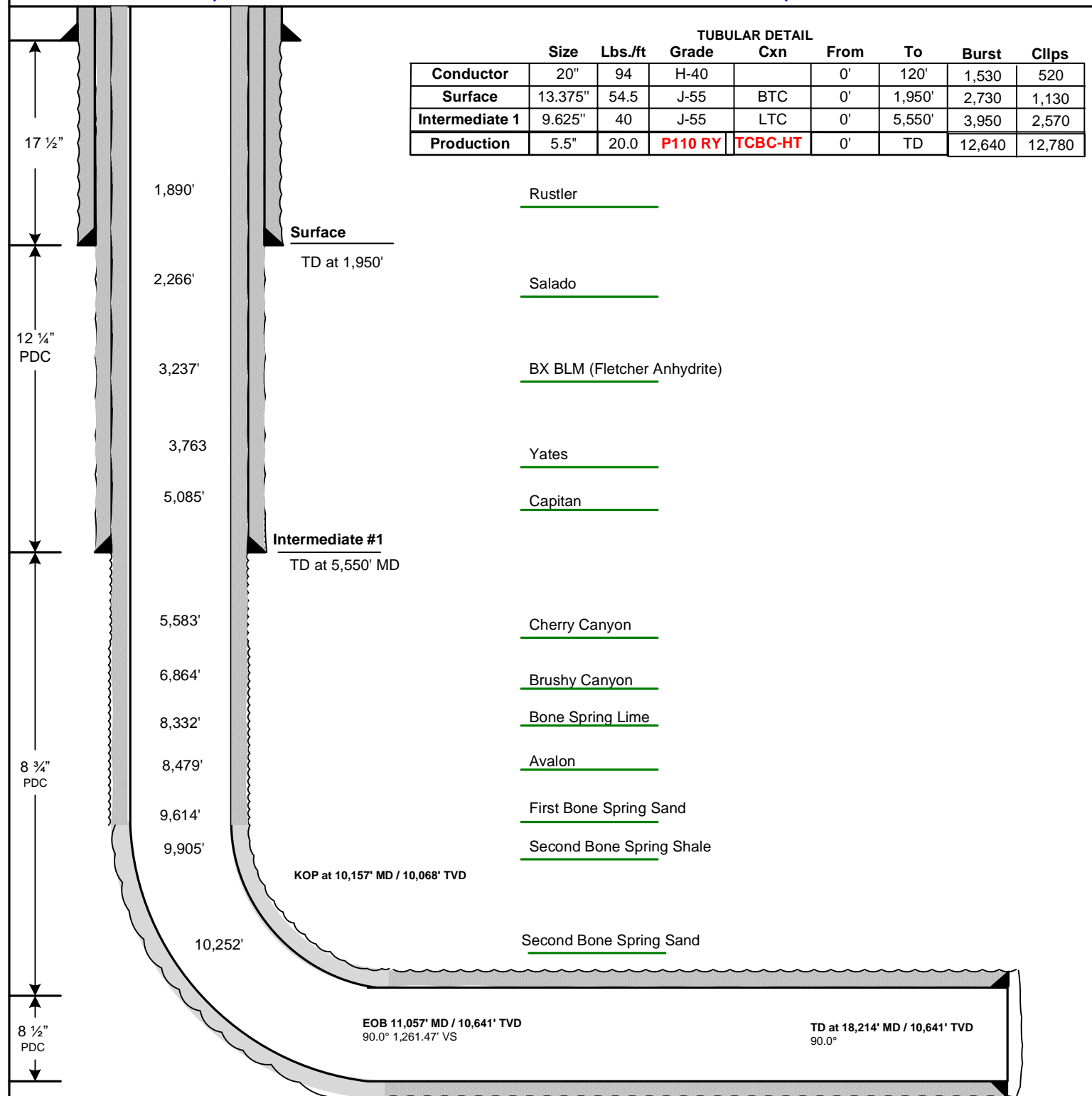
FM tgt: 2<sup>nd</sup> BSS (lower)

County : Lea State : NM

Location : Lot L Section 22, T20S, R35E; 2,144' FSL &amp; 1,219' FWL

BHL : Lot D, Section 15, T20S, R35E; 100' FNL &amp; 330' FWL

KB Elev : 3,722.7' MSL KB : 26' AGL GL Elev : 3,696.7' MSL



Centennial Resource Production, LLC hereby requests to use a flex hose on H&P choke manifold for the Woody 22 Federal Com 501H well. The Flex Hose specifications are listed on the following pages.

## Woody 22 Fed Com 501H

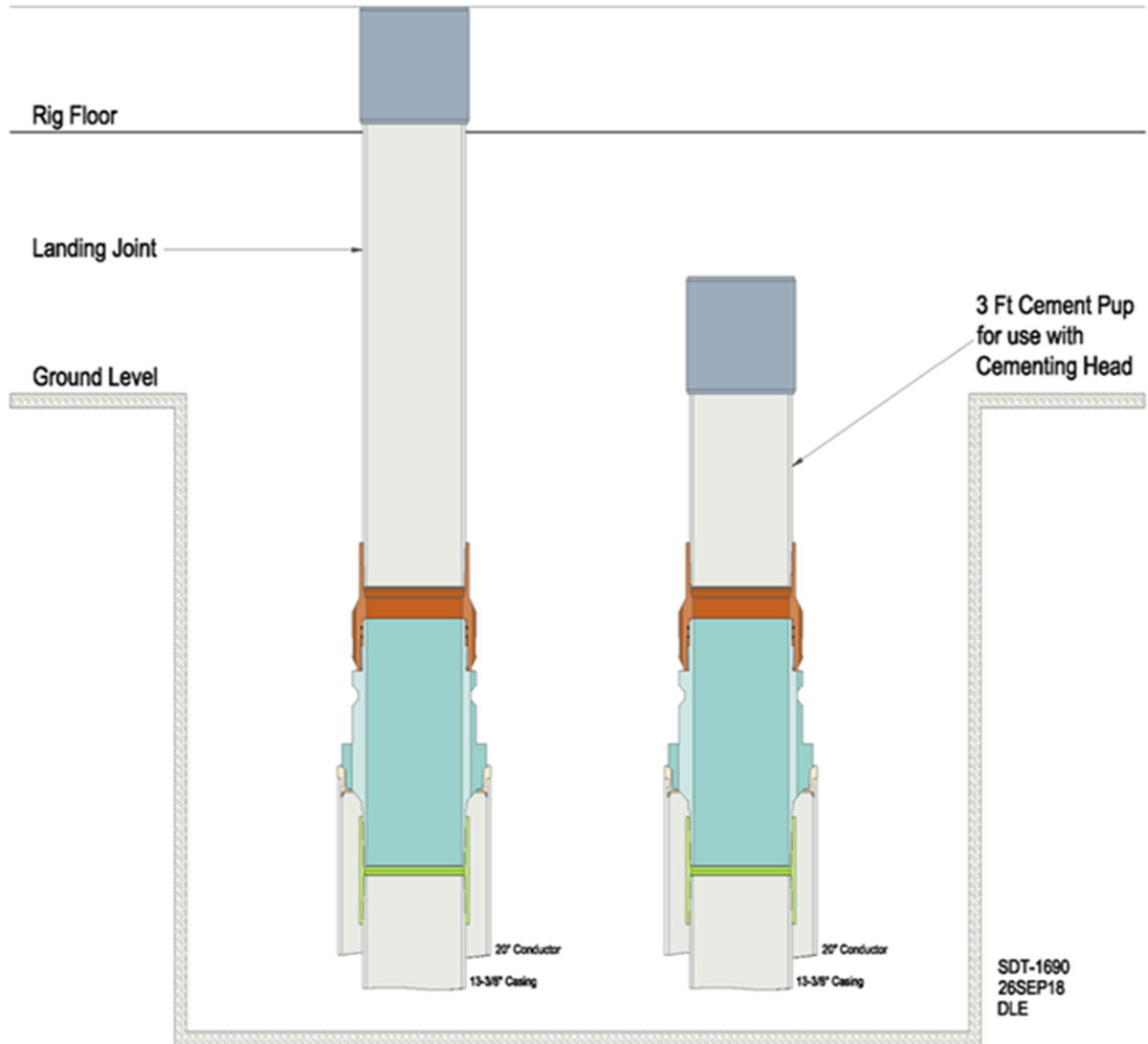
### Centennial Offline Cementing Procedure

#### 13-3/8" & 9-5/8" Casing

1. Drill hole to Total Depth with Rig and perform wellbore cleanup cycles.
2. Run and casing to Depth.
3. Land casing with mandrel
4. Circulate 1.5 csg capacity.
5. Flow test – Confirm well is static.
6. Set Annular packoff and pressure test. Test to 5k.
7. Nipple down BOP and install cap flange.
8. Skid rig to next well on pad
9. Remove cap flange (confirm well is static before removal)
  - a. If well is not static use the casing outlet valves to kill well
  - b. Drillers method will be used in well control event
  - c. High pressure return line will be rigged up to lower casing valve and run to choke manifold to control annular pressure
  - d. Kill mud will be circulated once influx is circulated out of hole
  - e. Confirm well is static and remove cap flange to start offline cement operations
10. Install offline cement tool.
11. Rig up cementers.
12. Circulate bottoms up with cement truck
13. Commence planned cement job, take returns through the annulus wellhead valve
14. After plug is bumped confirm floats hold and well is static
15. Rig down cementers and equipment
16. Install night cap with pressure gauge to monitor.
17. Will only offline surface and intermediate casing.

13 3/8" Surface job

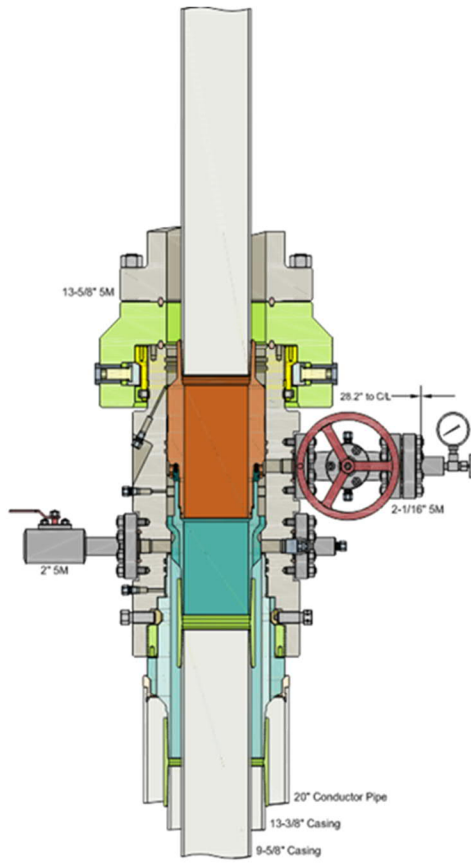
## CFL Off-Line Cementing Tool



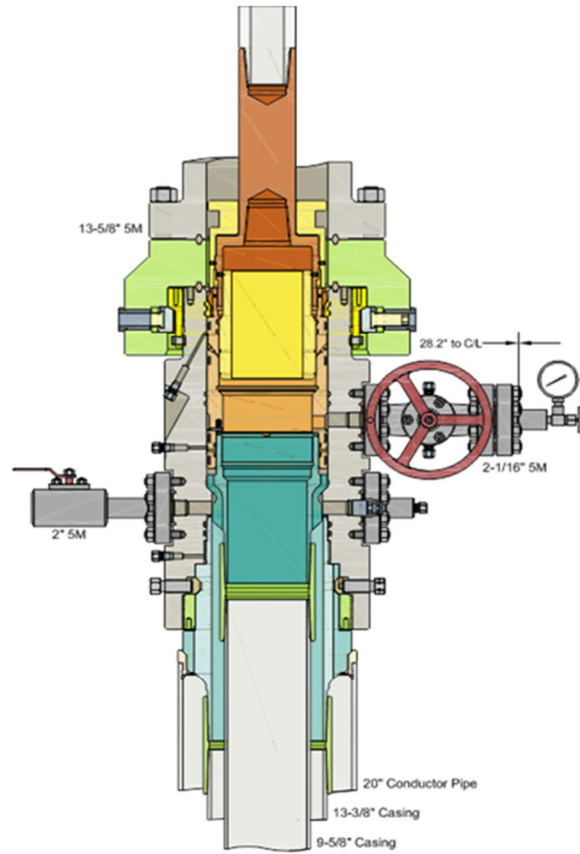




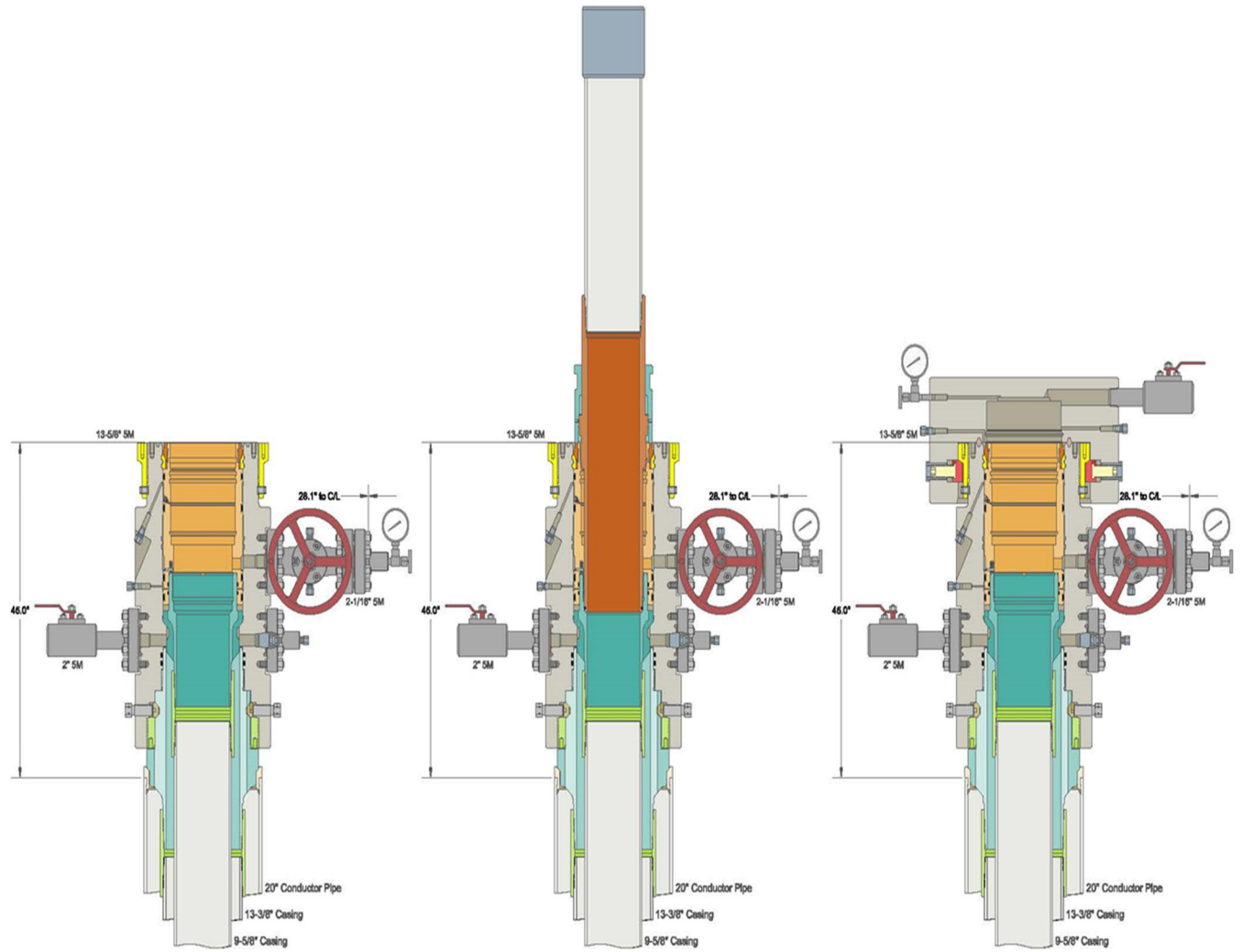
## 9 5/8" Intermediate Job



Run 9-5/8" Casing  
Land Casing on 9-5/8" Mandrel Hanger  
Cement 9-5/8" Casing  
Retrieve Running Tool



Run 13-5/8" Packoff  
Test Upper and Lower Seals  
Engage Lockring  
Retrieve Running Tool



## Centennial Resource Development - Well Control Plan

### A. Component and Preventer Compatibility Table

Component	OD (inches)	Preventer	RWP
Drillpipe	5	Upper VBR: 3.5 – 5.5 Lower VBR: 3.5 – 5.5	10M
Heavyweight Drillpipe	5	Upper VBR: 3.5 – 5.5 Lower VBR: 3.5 – 5.5	10M
Drill collars and MWD tools	6 ¾	Annular	5M
Mud Motor	6 ¾	Annular	5M
Production Casing	5-1/2	Upper VBR: 3.5 – 5.5 Lower VBR: 3.5 – 5.5	10M
All	0 – 13 5/8	Annular	5M
Open-hole	-	Blind rams	10M

VBR = Variable Bore Rams

RWP = Rated Working Pressure

MWD = Measurement While Drilling (directional tools)

### B. Well Control Procedures

#### I. General Procedures While Drilling:

1. Sound alarm (alert crew).
2. Space out drill-string.
3. Shut down pumps and stop rotary.
4. Open HCR
5. Shut-in well – utilizing upper VBRs.
6. Close choke
7. Confirm shut-in.
8. Notify rig manager and Centennial company representative.
9. Call Centennial drilling engineer
10. Read and record
  - I. Shut-in drillpipe pressure (SIDPP) and shut-in casing pressure (SCIP).
  - II. Pit gain
  - III. Time
11. Regroup, identify forward plan

**II. General Procedure While Tripping**

1. Sound alarm (alert crew).
2. Stab full opening safety valve and close
3. Space out drillstring.
4. Open HCR
5. Shut-in well – utilizing upper VBRs
6. Close choke
7. Confirm shut-in.
8. Notify rig manager and Centennial company representative.
9. Call Centennial drilling engineer
10. Read and record:
  - I. SIDPP AND SICP
  - II. Pit gain
  - III. Time
11. Regroup and identify forward plan.

**III. General Procedure While Running Casing**

1. Sound alarm (alert crew)
2. Stab full opening safety valve and close
3. Space out string.
4. Open HCR
5. Shut-in well – utilizing upper VBRs.
6. Close choke
7. Confirm shut-in.
8. Notify rig manager and Centennial company representative.
9. Call Centennial drilling engineer
10. Read and record:
  - I. SIDPP AND SICP
  - II. Pit gain
  - III. Time
11. Regroup and identify forward plan.

**IV. General Procedure With No Pipe In Hole (Open Hole)**

1. Sound alarm (alert crew)
2. Open HCR
3. Shut-in with blind rams
4. Close choke
5. Confirm shut-in
6. Notify rig manager and Centennial company representative.
7. Call Centennial drilling engineer
8. Read and record:
  - I. SIDPP AND SICP
  - II. Pit gain
  - III. Time
9. Regroup and identify forward plan.

**V. General Procedures While Pulling BHA Thru BOP Stack****1. Prior to pulling last joint of drillpipe thru stack:**

- I. Perform flow check, if flowing
  - a. Sound alarm, alert crew
  - b. Stab full opening safety valve and close
  - c. Space out drillstring with tool joint just beneath the upper pipe ram.
  - d. Open HCR
  - e. Shut-in utilizing upper VBRs
  - f. Close choke
  - g. Confirm shut-in
  - h. Notify rig manager and Centennial company representative.
  - i. Call Centennial drilling engineer
  - j. Read and record:
    - i. SIDPP and SICP
    - ii. Pit gain
    - iii. Time
- II. Regroup and identify forward plan

**2. With BHA in the BOP stack and compatible ram preventer and pipe combo immediately available:**

- a. Sound alarm, alert crew
- b. Stab full opening safety valve and close
- c. Space out drillstring with tool joint just beneath the upper pipe ram.
- d. Open HCR
- e. Shut-in utilizing upper VBRs
- f. Close choke
- g. Confirm shut-in
- h. Notify rig manager and Centennial company representative.
- i. Call Centennial drilling engineer
- j. Read and record:
  - i. SIDPP and SICP
  - ii. Pit gain
  - iii. Time
- II. Regroup and identify forward plan

**3. With BHA in the BOP stack and no compatible ram preventer and pipe combo immediately available:**

- I. Sound alarm, alert crew.
- II. If possible to pick up high enough, pull string clear of the stack and follow Open Hole (III) scenario.
- III. If impossible to pick up high enough to pull the string clear of the stack:
  - a. Stab crossover, make up one joint/stand of drill pipe and full opening safety valve and close.
  - b. Space out drillstring with tool joint just beneath the upper pipe ram.
  - c. Open HCR
  - d. Shut-in utilizing upper VBRs.
  - e. Close choke
  - f. Confirm shut-in
  - g. Notify rig manager and Centennial company representative.
  - h. Call Centennial drilling engineer
  - i. Read and record:
    - i. SIDPP and SICP
    - ii. Pit gain
    - iii. Time
- IV. Regroup and identify forward plan.

**\*\* If annular is used to shut-in well and pressure builds to OR is expected to get to 50% of RWP, confirm space-out and swap to upper VBRs for shut-in.**





U.S. Department of the Interior  
BUREAU OF LAND MANAGEMENT

## SUPO Data Report

11/29/2022

APD ID: 10400076299

Submission Date: 07/13/2021

Operator Name: CENTENNIAL RESOURCE PRODUCTION LLC

Well Name: WOODY 22 FED COM

Well Number: 501H

Well Type: OIL WELL

Well Work Type: Drill

Highlighted data  
reflects the most  
recent changes

[Show Final Text](#)

### Section 1 - Existing Roads

Will existing roads be used? YES

Existing Road Map:

Woody\_501H\_Access\_Road\_Map\_20220525143310.pdf

Existing Road Purpose: ACCESS,FLUID TRANSPORT

Row(s) Exist? NO

#### ROW ID(s)

ID:

Do the existing roads need to be improved? NO

Existing Road Improvement Description:

Existing Road Improvement Attachment:

### Section 2 - New or Reconstructed Access Roads

Will new roads be needed? YES

New Road Map:

Woody\_501H\_Access\_Road\_Map\_20220629164446.pdf

New road type: COLLECTOR

Length: 1564

Feet

Width (ft.): 65

Max slope (%): 2

Max grade (%): 8

Army Corp of Engineers (ACOE) permit required? N

ACOE Permit Number(s):

New road travel width: 20

**New road access erosion control:** Drainage and erosion will be constantly monitored to prevent compromising the road integrity and to protect the surrounding native topography.

**New road access plan or profile prepared?** N**New road access plan**

**Operator Name:** CENTENNIAL RESOURCE PRODUCTION LLC**Well Name:** WOODY 22 FED COM**Well Number:** 501H**Access road engineering design?** N**Access road engineering design****Turnout?** N**Access surfacing type:** OTHER**Access topsoil source:** ONSITE**Access surfacing type description:** Caliche**Access onsite topsoil source depth:** 4**Offsite topsoil source description:****Onsite topsoil removal process:** Equipment will be used to strip 4 inches in depth and stockpile, utilizing berms for run-off.**Access other construction information:****Access miscellaneous information:****Number of access turnouts:****Access turnout map:**

### Drainage Control

**New road drainage crossing:** CULVERT**Drainage Control comments:** Will be monitored and repaired as necessary.**Road Drainage Control Structures (DCS) description:** Culverts will be installed on an as needed basis.**Road Drainage Control Structures (DCS) attachment:**

### Access Additional Attachments

### Section 3 - Location of Existing Wells

**Existing Wells Map?** YES**Attach Well map:**

Woody\_501H\_WellProximity\_Map\_20220525144425.pdf

### Section 4 - Location of Existing and/or Proposed Production Facilities

**Submit or defer a Proposed Production Facilities plan?** SUBMIT**Production Facilities description:** Facility will be located on the South end of the pad. 470' x 100'.**Production Facilities map:**

Woody\_501\_502\_Flow\_Diagram\_20210629132350.pdf

Woody\_501H\_Well\_Location\_Layout\_20220525144734.pdf

**Operator Name:** CENTENNIAL RESOURCE PRODUCTION LLC**Well Name:** WOODY 22 FED COM**Well Number:** 501H

## Section 5 - Location and Types of Water Supply

### Water Source Table

**Water source type:** GW WELL**Water source use type:** STIMULATION**Source latitude:****Source longitude:****Source datum:****Water source permit type:** OTHER**Water source transport method:** PIPELINE**Source land ownership:** PRIVATE**Source transportation land ownership:** PRIVATE**Water source volume (barrels):** 225000**Source volume (acre-feet):** 29.00094667**Source volume (gal):** 9450000

### Water source and transportation

NESW\_WoodyFed\_Western\_Routes\_20220608100558.pdf

**Water source comments:** - Existing freshwater pit in Sec 21-T20S-R35E will be utilized for fresh water and source location for recycled water is tbd. - Fresh water will be obtained from a private water source. - Temporary expanding water surface line will be used to transport water for drilling and completion operations from the pipeline to the Woody location along existing road a total of approx. 10,371 from the well location to the existing frac pond in Sec 21-T20S-R35E. o Fresh water line will run parallel to the existing road. o A BLM ROW will not be required for the water transfer line.

**New water well?** N

### New Water Well Info

**Well latitude:****Well Longitude:****Well datum:****Well target aquifer:****Est. depth to top of aquifer(ft):****Est thickness of aquifer:****Aquifer comments:****Aquifer documentation:****Well depth (ft):****Well casing type:****Well casing outside diameter (in.):****Well casing inside diameter (in.):****New water well casing?****Used casing source:****Drilling method:****Drill material:**

**Operator Name:** CENTENNIAL RESOURCE PRODUCTION LLC**Well Name:** WOODY 22 FED COM**Well Number:** 501H**Grout material:****Grout depth:****Casing length (ft.):****Casing top depth (ft.):****Well Production type:****Completion Method:****Water well additional information:****State appropriation permit:****Additional information attachment:**

## Section 6 - Construction Materials

**Using any construction materials:** YES

**Construction Materials description:** Caliche -- Caliche will be hauled from the existing Basin pit located in the NE/4 SW/4, Sec 24, T20S, R35E}. Pit has been identified for use in the attached exhibit. - Any native caliche on the proposed site can be used by "flipping" the location and using all native soils.

**Construction Materials source location**

NESW\_WoodyFed\_Western\_Routes\_20220608100623.pdf

## Section 7 - Methods for Handling

**Waste type:** DRILLING**Waste content description:** Fresh Water based drilling fluid.**Amount of waste:** 1500 barrels**Waste disposal frequency :** Weekly**Safe containment description:** Steel Tanks with plastic-lined containment berms.**Safe containmant attachment:****Waste disposal type:** HAUL TO COMMERCIAL FACILITY**Disposal location ownership:** COMMERCIAL**Disposal type description:****Disposal location description:** Haul to State approved facility.**Waste type:** DRILLING**Waste content description:** Brine water based drilling fluid.**Amount of waste:** 1500 barrels**Waste disposal frequency :** Monthly**Safe containment description:** Steel tanks with plastic-lined containment berms.**Safe containmant attachment:****Waste disposal type:** HAUL TO COMMERCIAL FACILITY**Disposal location ownership:** COMMERCIAL**Disposal type description:****Disposal location description:** Haul to State approved facility.

**Operator Name:** CENTENNIAL RESOURCE PRODUCTION LLC**Well Name:** WOODY 22 FED COM**Well Number:** 501H**Waste type:** SEWAGE**Waste content description:** Grey water/ Human waste**Amount of waste:** 5000 gallons**Waste disposal frequency :** Weekly**Safe containment description:** Approved waste storage tanks with containment.**Safe containmant attachment:****Waste disposal type:** HAUL TO COMMERCIAL FACILITY **Disposal location ownership:** COMMERCIAL**Disposal type description:****Disposal location description:** Haul to State approved facility.**Waste type:** GARBAGE**Waste content description:** General trash/ garbage.**Amount of waste:** 5000 pounds**Waste disposal frequency :** Weekly**Safe containment description:** Enclosed trash trailer.**Safe containmant attachment:****Waste disposal type:** HAUL TO COMMERCIAL FACILITY **Disposal location ownership:** COMMERCIAL**Disposal type description:****Disposal location description:** Haul to State approve facility.

### Reserve Pit

**Reserve Pit being used?** NO**Temporary disposal of produced water into reserve pit?** NO**Reserve pit length (ft.)** **Reserve pit width (ft.)****Reserve pit depth (ft.)** **Reserve pit volume (cu. yd.)****Is at least 50% of the reserve pit in cut?****Reserve pit liner****Reserve pit liner specifications and installation description**

### Cuttings Area

**Cuttings Area being used?** NO**Are you storing cuttings on location?** Y

**Operator Name:** CENTENNIAL RESOURCE PRODUCTION LLC**Well Name:** WOODY 22 FED COM**Well Number:** 501H**Description of cuttings location** 10205 cubic ft. of waste, stored in steel tanks. Hauled off to a commercial state approved facility.**Cuttings area length (ft.)****Cuttings area width (ft.)****Cuttings area depth (ft.)****Cuttings area volume (cu. yd.)****Is at least 50% of the cuttings area in cut?****WCuttings area liner****Cuttings area liner specifications and installation description**

## Section 8 - Ancillary

**Are you requesting any Ancillary Facilities?:** N**Ancillary Facilities****Comments:**

## Section 9 - Well Site

**Well Site Layout Diagram:**

Woody\_501H\_Well\_Location\_Layout\_20220525150856.pdf

Woody\_501H\_Typical\_Rig\_Layout\_20220525151101.pdf

**Comments:**

## Section 10 - Plans for Surface

**Type of disturbance:** New Surface Disturbance**Multiple Well Pad Name:** Woody 22 NESW**Multiple Well Pad Number:** 1**Recontouring**

Woody\_501H\_Reclamation\_diagram\_20220525151238.pdf

**Drainage/Erosion control construction:** Drainage and erosion will be constantly monitored to prevent compromising the well site integrity, and to protect the surrounding native topography.**Drainage/Erosion control reclamation:** Drainage and erosion will be constantly monitored to prevent compromising the well site integrity, and to protect the surrounding native topography.



**Operator Name:** CENTENNIAL RESOURCE PRODUCTION LLC**Well Name:** WOODY 22 FED COM**Well Number:** 501H

<b>Well pad proposed disturbance (acres):</b> 6.5	<b>Well pad interim reclamation (acres):</b> 1.54	<b>Well pad long term disturbance (acres):</b> 4.96
<b>Road proposed disturbance (acres):</b> 0.703	<b>Road interim reclamation (acres):</b> 0	<b>Road long term disturbance (acres):</b> 0
<b>Powerline proposed disturbance (acres):</b> 0	<b>Powerline interim reclamation (acres):</b> 0	<b>Powerline long term disturbance (acres):</b> 0
<b>Pipeline proposed disturbance (acres):</b> 0	<b>Pipeline interim reclamation (acres):</b> 0	<b>Pipeline long term disturbance (acres):</b> 0
<b>Other proposed disturbance (acres):</b> 0	<b>Other interim reclamation (acres):</b> 0	<b>Other long term disturbance (acres):</b> 0
<b>Total proposed disturbance:</b> 7.203	<b>Total interim reclamation:</b> 1.54	<b>Total long term disturbance:</b> 4.96

**Disturbance Comments:**

**Reconstruction method:** In areas planned for interim reclamation, all the surfacing material will be removed and returned to the original mineral pit or recycled to repair or build roads and well pads.

**Topsoil redistribution:** Topsoil will be stock piled along the west edge of borrow area.

**Soil treatment:** Native soils will be used in the initial construction of the well pad. Pad will be compacted using fresh water, dust control measures will be implemented as needed.

**Existing Vegetation at the well pad:** Surface disturbance will be limited to well site surveyed. Topsoil will be stored along the West edge of pad site.

**Existing Vegetation at the well pad**

**Existing Vegetation Community at the road:** Will be windrowed to the edge of the disturbance and be utilized as a barrier from water run-off.

**Existing Vegetation Community at the road**

**Existing Vegetation Community at the pipeline:** N/A

**Existing Vegetation Community at the pipeline**

**Existing Vegetation Community at other disturbances:** N/A

**Existing Vegetation Community at other disturbances**

**Non native seed used?** N

**Non native seed description:**

**Seedling transplant description:**

**Will seedlings be transplanted for this project?** N

**Seedling transplant description**

**Will seed be harvested for use in site reclamation?** N

**Seed harvest description:**

**Seed harvest description attachment:**

**Operator Name:** CENTENNIAL RESOURCE PRODUCTION LLC**Well Name:** WOODY 22 FED COM**Well Number:** 501H**Seed****Seed Table****Seed Summary****Total pounds/Acre:****Seed Type****Pounds/Acre****Seed reclamation****Operator Contact/Responsible Official****First Name:** Jamon**Last Name:** Hohensee**Phone:** (432)241-4283**Email:** jamon.hohensee@cdevinc.com**Seedbed prep:** Prep a 3-5 inch deep seedbed with the top 3-4 inches consisting of topsoil.**Seed BMP:** Seeding will be done in the proper season and monitored for the re-establishment of native vegetation.**Seed method:** Broadcast**Existing invasive species?** N**Existing invasive species treatment description:****Existing invasive species treatment****Weed treatment plan description:** Spray for noxious weeds and bare ground as needed.**Weed treatment plan****Monitoring plan description:** All disturbed areas will be closely monitored for any primary or secondary noxious weeds.**Monitoring plan****Success standards:** No primary or secondary noxious weed will be allowed. Vegetation will be returned to is native standard.**Pit closure description:** No open pits will be constructed.**Pit closure attachment:****Section 11 - Surface****Disturbance type:** WELL PAD**Describe:****Surface Owner:** PRIVATE OWNERSHIP**Other surface owner description:****BIA Local Office:****BOR Local Office:**

**Operator Name:** CENTENNIAL RESOURCE PRODUCTION LLC

**Well Name:** WOODY 22 FED COM

**Well Number:** 501H

**COE Local Office:**

**DOD Local Office:**

**NPS Local Office:**

**State Local Office:**

**Military Local Office:**

**USFWS Local Office:**

**Other Local Office:**

**USFS Region:**

**USFS Forest/Grassland:**

**USFS Ranger District:**

**Surface use plan certification:** NO

**Surface use plan certification document:**

**Surface access agreement or bond:** AGREEMENT

**Surface Access Agreement Need description:** SUA with private owner, Federal minerals are sub-surface

**Surface Access Bond BLM or Forest Service:**

**BLM Surface Access Bond number:**

**USFS Surface access bond number:**

**Disturbance type:** NEW ACCESS ROAD

**Describe:**

**Surface Owner:** PRIVATE OWNERSHIP

**Other surface owner description:**

**BIA Local Office:**

**BOR Local Office:**

**COE Local Office:**

**DOD Local Office:**

**NPS Local Office:**

**State Local Office:**

**Military Local Office:**

**Operator Name:** CENTENNIAL RESOURCE PRODUCTION LLC

**Well Name:** WOODY 22 FED COM

**Well Number:** 501H

**USFWS Local Office:**

**Other Local Office:**

**USFS Region:**

**USFS Forest/Grassland:**

**USFS Ranger District:**

**Surface use plan certification:** NO

**Surface use plan certification document:**

**Surface access agreement or bond:** AGREEMENT

**Surface Access Agreement Need description:** SUA with private owner

**Surface Access Bond BLM or Forest Service:**

**BLM Surface Access Bond number:**

**USFS Surface access bond number:**

**Disturbance type:** EXISTING ACCESS ROAD

**Describe:**

**Surface Owner:** PRIVATE OWNERSHIP

**Other surface owner description:**

**BIA Local Office:**

**BOR Local Office:**

**COE Local Office:**

**DOD Local Office:**

**NPS Local Office:**

**State Local Office:**

**Military Local Office:**

**USFWS Local Office:**

**Other Local Office:**

**USFS Region:**

**USFS Forest/Grassland:**

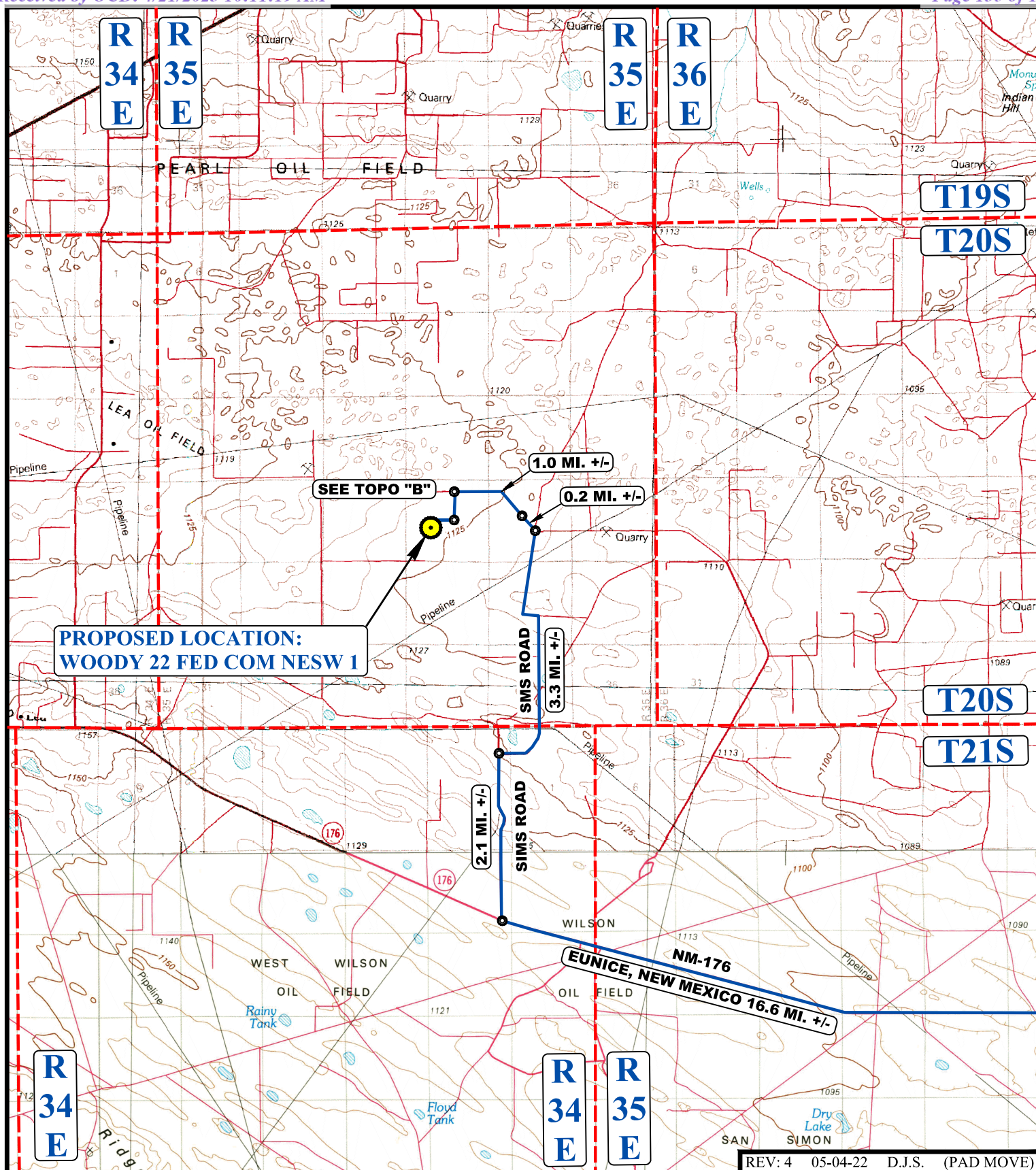
**USFS Ranger District:**

**Operator Name:** CENTENNIAL RESOURCE PRODUCTION LLC**Well Name:** WOODY 22 FED COM**Well Number:** 501H**Surface use plan certification:** NO**Surface use plan certification document:****Surface access agreement or bond:** AGREEMENT**Surface Access Agreement Need description:** SUA with private owner**Surface Access Bond BLM or Forest Service:****BLM Surface Access Bond number:****USFS Surface access bond number:****Section 12 - Other****Right of Way needed?** N**Use APD as ROW?****ROW Type(s):****ROW****SUPO Additional Information:****Use a previously conducted onsite?** Y**Previous Onsite information:** Onsite with McKenna on 11/12/2020**Other SUPO**

UPDATED\_Woody\_22\_Fed\_Com\_501H\_\_\_502H\_SUPO\_6.8.22\_20220630132400.pdf





**LEGEND:**

**PROPOSED LOCATION**

**CENTENNIAL RESOURCE PRODUCTION, LLC**

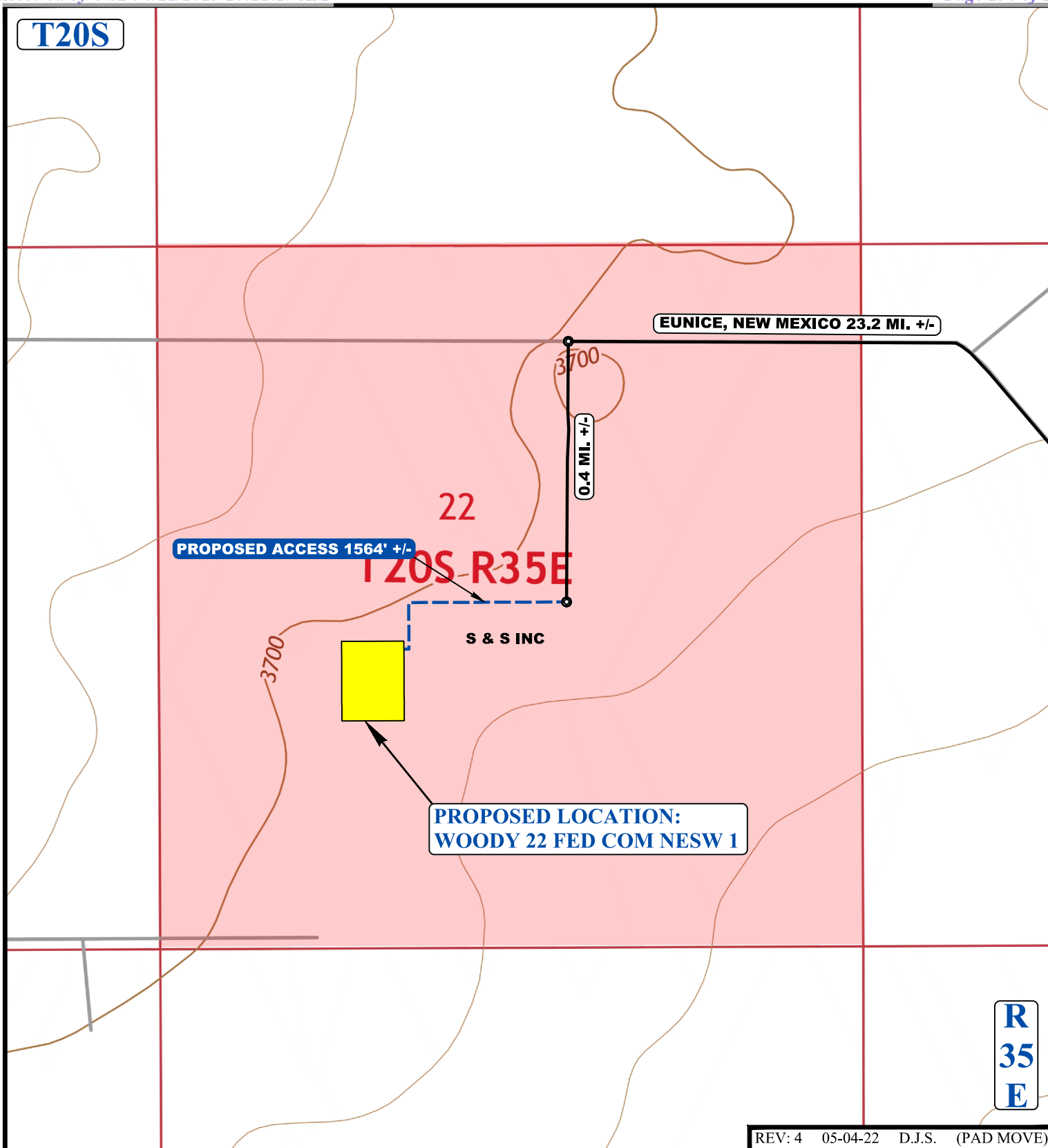
**WOODY 22 FED COM NESW 1**  
**NE 1/4 SW 1/4, SECTION 22, T20S, R35E, N.M.P.M.**  
**LEA COUNTY, NEW MEXICO**

**UELS, LLC**

Corporate Office \* 85 South 200 East  
 Vernal, UT 84078 \* (435) 789-1017



SURVEYED BY	R.C., S.L.	04-28-22	SCALE
DRAWN BY	Z.T.	12-01-20	1 : 100,000
<b>ACCESS ROAD MAP</b>			<b>TOPO A</b>



NOTE: PARCEL DATA SHOWN HAS BEEN OBTAINED FROM VARIOUS SOURCES AND SHOULD BE USED FOR MAPPING, GRAPHIC AND PLANNING PURPOSES ONLY. NO WARRANTY IS MADE BY UINTAH ENGINEERING AND LAND SURVEYING (UELS) FOR ACCURACY OF THE PARCEL DATA.

### LEGEND:

- EXISTING ROAD
- PROPOSED ROAD
- PROPOSED ROAD (SERVICING OTHER WELLS)



**UELS, LLC**  
Corporate Office \* 85 South 200 East  
Vernal, UT 84078 \* (435) 789-1017

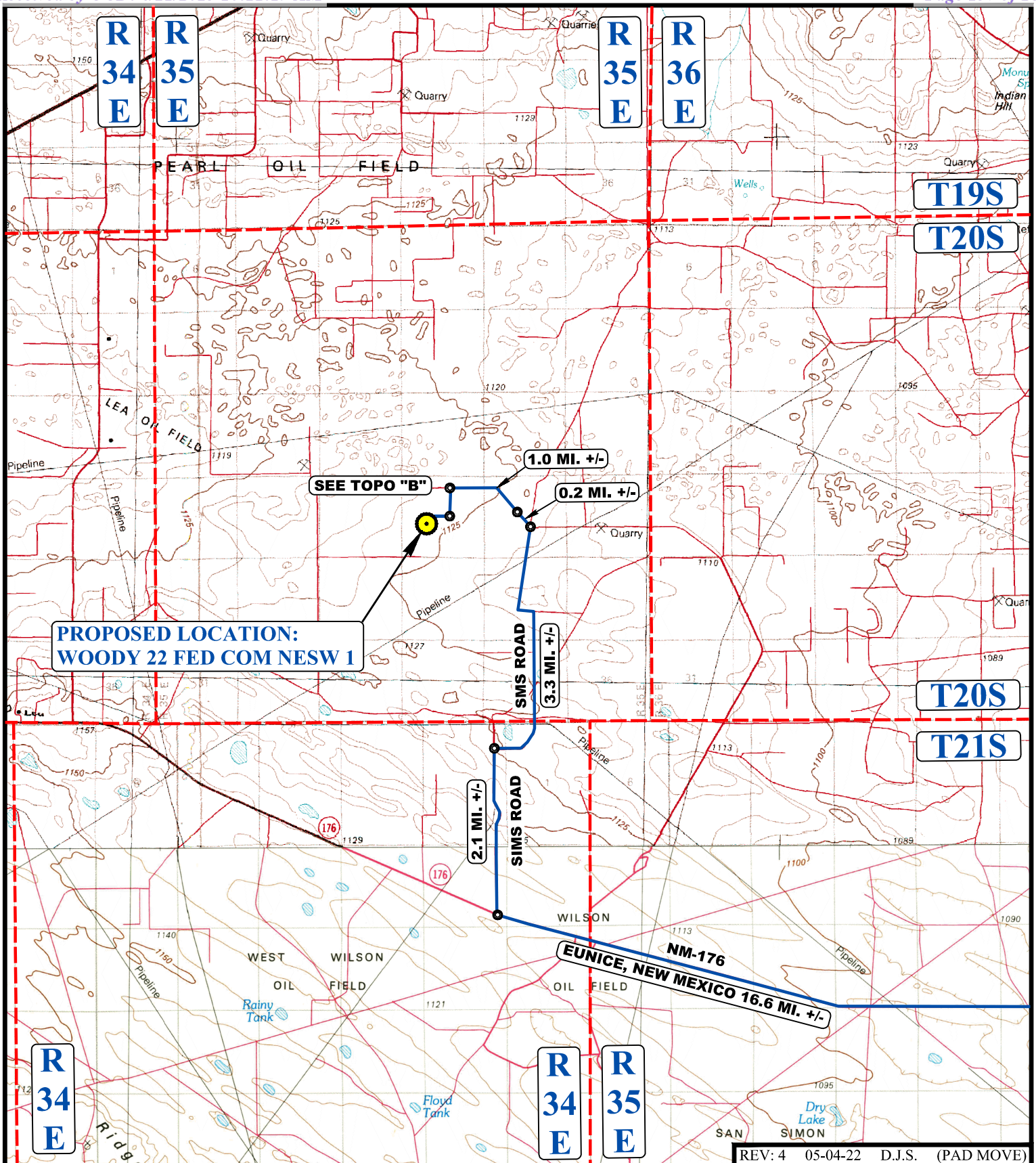


### CENTENNIAL RESOURCE PRODUCTION, LLC

**WOODY 22 FED COM NESW 1**  
**NE 1/4 SW 1/4, SECTION 22, T20S, R35E, N.M.P.M.**  
**LEA COUNTY, NEW MEXICO**

SURVEYED BY	R.C., S.L.	04-28-22	SCALE
DRAWN BY	Z.T.	12-01-20	1 : 12,000
<b>ACCESS ROAD MAP</b>			<b>TOPO B</b>



**LEGEND:**

**PROPOSED LOCATION**

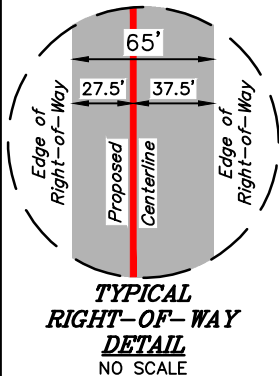
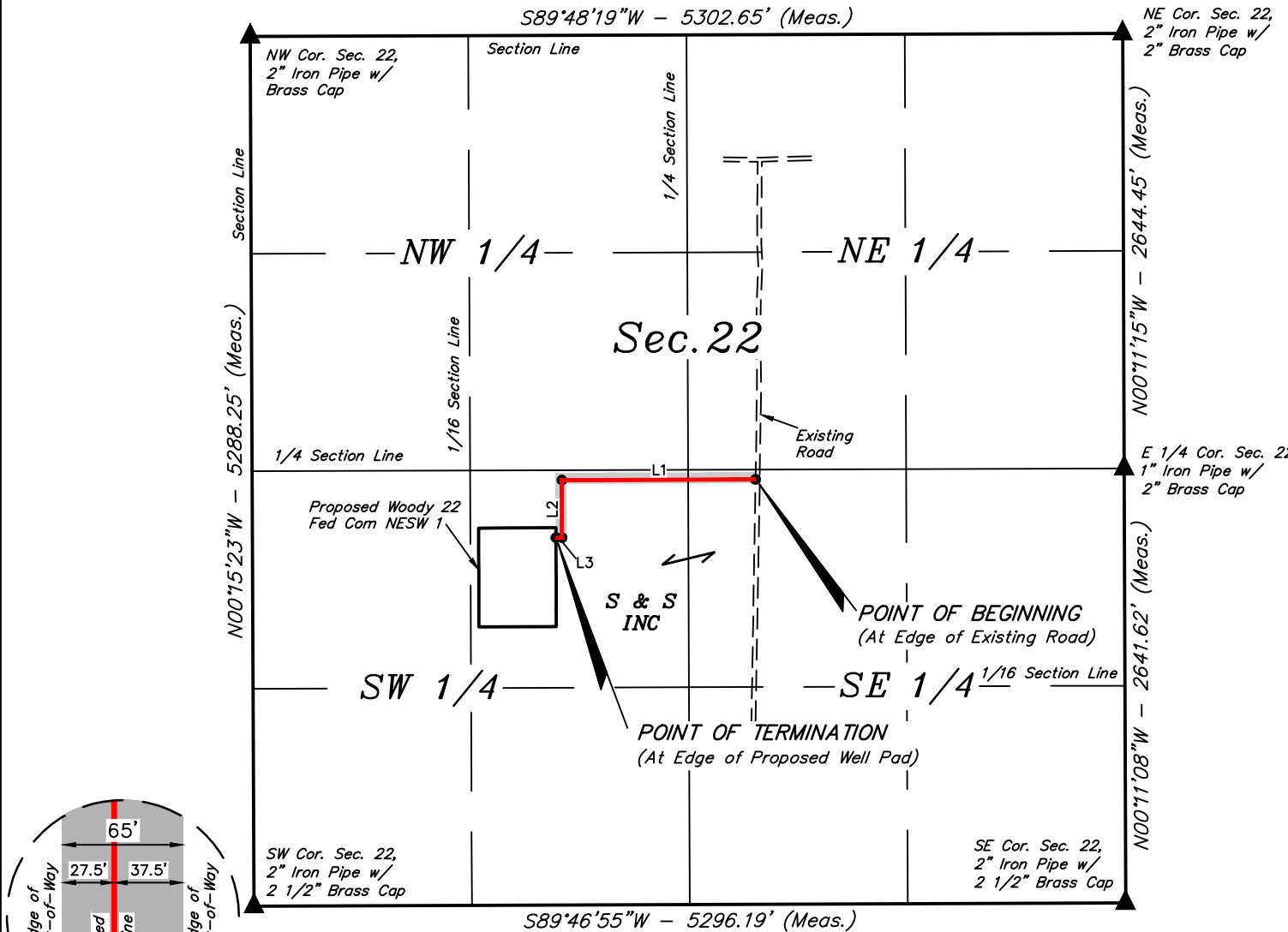
**CENTENNIAL RESOURCE PRODUCTION, LLC**

**WOODY 22 FED COM NESW 1**  
**NE 1/4 SW 1/4, SECTION 22, T20S, R35E, N.M.P.M.**  
**LEA COUNTY, NEW MEXICO**



**UELS, LLC**  
 Corporate Office \* 85 South 200 East  
 Vernal, UT 84078 \* (435) 789-1017

SURVEYED BY	R.C., S.L.	04-28-22	SCALE
DRAWN BY	Z.T.	12-01-20	1 : 100,000
<b>ACCESS ROAD MAP</b>			<b>TOPO A</b>



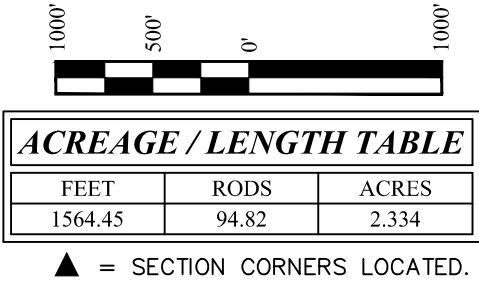
LINE TABLE		
LINE	DIRECTION	LENGTH
L1	S89°47'14"W	1177.15'
L2	S00°14'50"E	349.80'
L3	S89°45'09"W	37.50'

ROAD RIGHT-OF-WAY DESCRIPTION

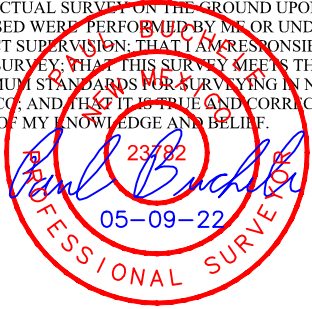
A 65' WIDE RIGHT-OF-WAY 37.5' ON THE RIGHT SIDE AND 27.5' ON THE LEFT SIDE FOLLOWING DESCRIBED CENTERLINE. COMMENCING AT THE SOUTHEAST CORNER OF SECTION 22, T20S, R35E, N.M.P.M.; THENCE N00°11'08"W 2641.62' ALONG THE EAST LINE OF THE SE 1/4 OF SAID SECTION 22 TO THE EAST 1/4 CORNER OF SAID SECTION 22; THENCE S88°17'46"W 2240.81' TO A POINT IN THE NW 1/4 SE 1/4 OF SAID SECTION 22 AND THE POINT OF BEGINNING; THENCE S89°47'14"W 1177.15'; THENCE S00°14'50"E 349.80'; THENCE S89°45'09"W 37.50' TO A POINT IN THE NE 1/4 SW 1/4 OF SAID SECTION 22 AND THE POINT OF TERMINATION, WHICH BEARS N39°18'31"E 2896.05' FROM THE SOUTHWEST CORNER OF SAID SECTION 22. THE SIDE LINES OF SAID DESCRIBED RIGHT-OF-WAY BEING SHORTENED OR ELONGATED TO MEET THE GRANTOR'S PROPERTY LINES. CONTAINS 2.344 ACRES MORE OR LESS.

POINT OF BEGINNING BEARS S88°17'46"W 2240.81' FROM THE EAST 1/4 CORNER OF SECTION 22, T20S, R35E, N.M.P.M.

POINT OF TERMINATION BEARS N39°18'31"E 2896.05' FROM THE SOUTHWEST CORNER OF SECTION 22, T20S, R35E, N.M.P.M.



CERTIFICATE  
THIS IS TO CERTIFY THAT THIS EASEMENT PLAT AND THE ACTUAL SURVEY ON THE GROUND UPON WHICH IT IS BASED WERE PERFORMED BY ME OR UNDER MY DIRECT SUPERVISION; THAT I AM RESPONSIBLE FOR THIS SURVEY; THAT THIS SURVEY MEETS THE MINIMUM STANDARDS FOR SURVEYING IN NEW MEXICO; AND THAT IT IS TRUE AND CORRECT TO THE BEST OF MY KNOWLEDGE AND BELIEF.



- NOTES:
- The maximum grade of existing ground for the proposed access road is ±1.16%.
  - Basis of Bearings is a Transverse Mercator Projection with a Central Meridian of 103°53'00" (NAD 83)

REV: 3 05-09-22 D.J.S. (PAD MOVE & ACCESS ROAD RE-ROUTE)

CENTENNIAL RESOURCE PRODUCTION LLC

WOODY 22 FED COM NESW 1  
ON S & S INC LANDS IN  
SECTION 22, T20S, R35E, N.M.P.M.  
LEA COUNTY, NEW MEXICO

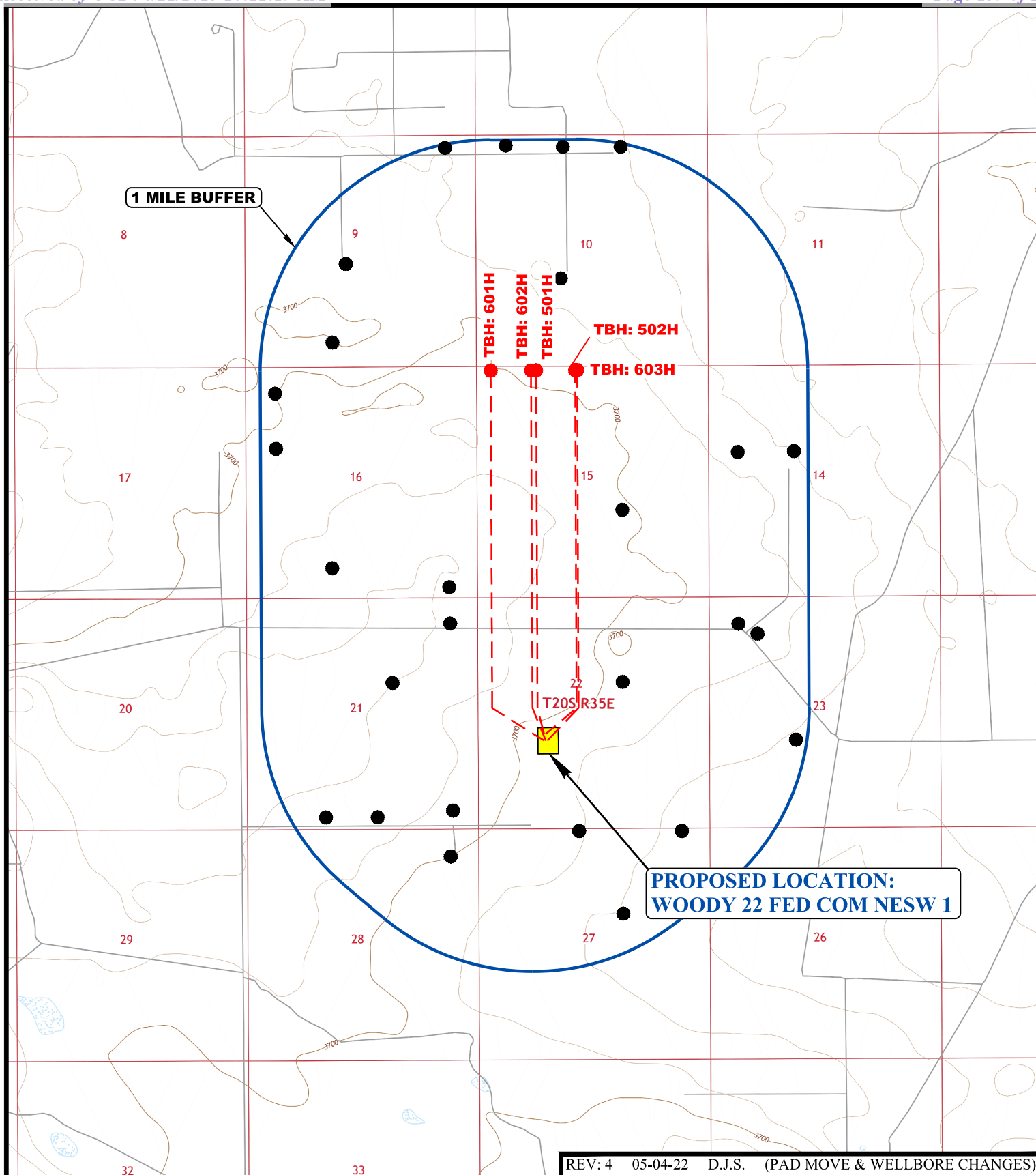
SURVEYED BY	R.C., S.L.	04-28-22	SCALE
DRAWN BY	L.K.	11-24-20	1" = 1000'
FILE	C-7280-A		

ACCESS ROAD R-O-W



UELS, LLC  
Corporate Office \* 85 South 200 East  
Vernal, UT 84078 \* (435) 789-1017





REV: 4 05-04-22 D.J.S. (PAD MOVE &amp; WELLBORE CHANGES)

**LEGEND:**

● OIL/GAS WELLS

**CENTENNIAL RESOURCE PRODUCTION, LLC**

**WOODY 22 FED COM NESW 1**  
 NE 1/4 SW 1/4, SECTION 22, T20S, R35E, N.M.P.M.  
 LEA COUNTY, NEW MEXICO

SURVEYED BY	R.C., S.L.	04-28-22	SCALE
DRAWN BY	Z.T.	12-01-20	1 : 36,000
<b>WELL PROXIMITY MAP</b>			<b>TOPO C</b>



**UELS, LLC**  
 Corporate Office \* 85 South 200 East  
 Vernal, UT 84078 \* (435) 789-1017



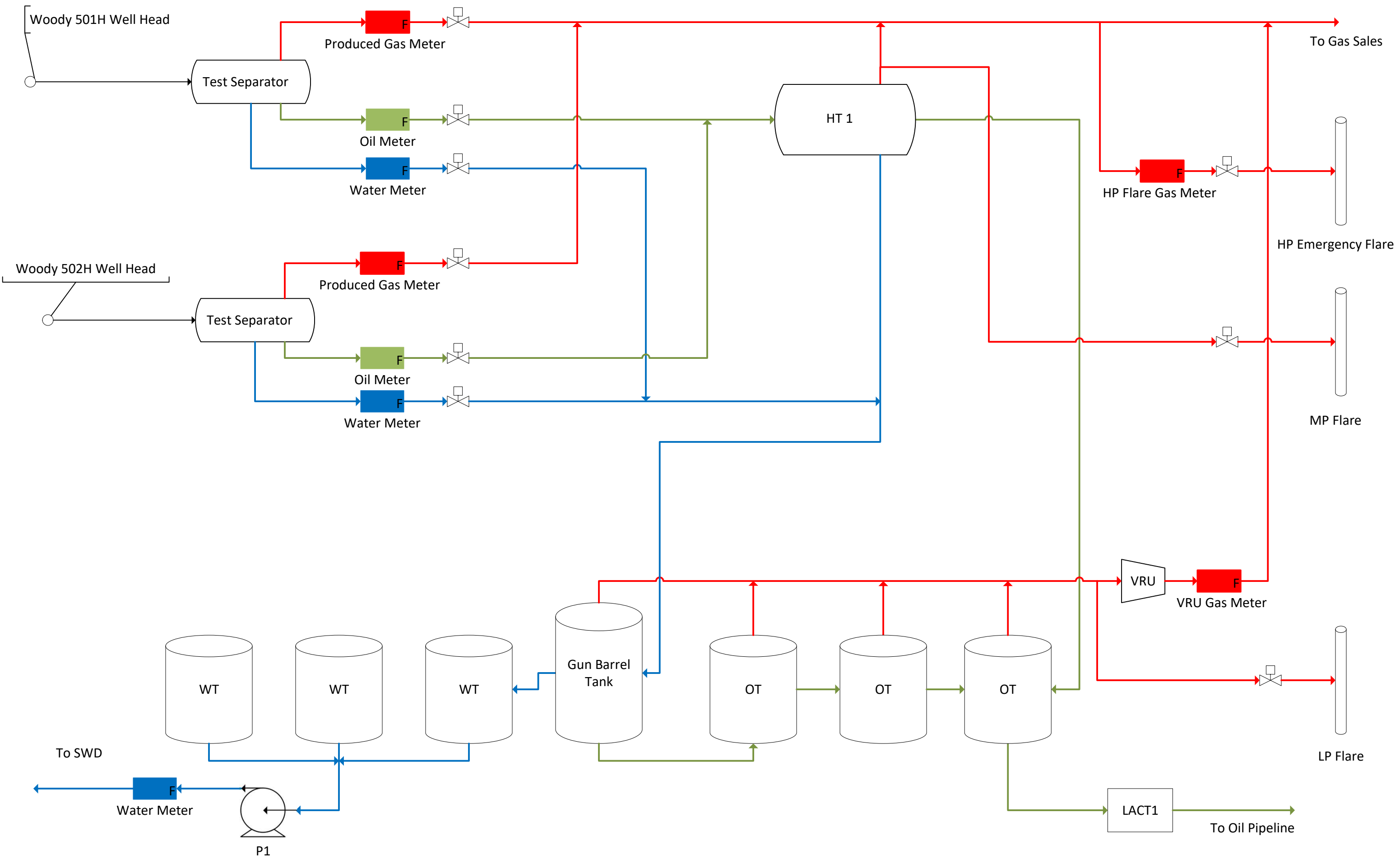
## WOODY 22 FED COM 201H, 202H, 203H, 301H, 302H, 303H, 501H, 502H, 601H, 602H &amp; 603H

SUPPLEMENTAL OIL &amp; GAS SPREADSHEET TO TOPO "c"

DRAWN BY: Z.T. 12-14-20

REV: 1 Z.T. 12-14-20 (NAME CHANGE)

OBJECTID	API	OPERATOR	WELL NAME	WELL TYPE	WELL STATUS	SECTION	TWP	RNG	UNIT LETTER	NAD 83 LATITUDE	NAD 83 LONGITUDE
3293	30-025-03339	PRE-ONGARD WELL OPERATOR	PRE-ONGARD WELL #001	Oil	Plugged (site released)	9	20S	35E	K	32.5867996	-103.4634247
8672	30-025-03341	XERIC OIL & GAS CORP	SOUTH PEARL QUEEN UNIT #022	Oil	Plugged (site released)	9	20S	35E	A	32.5940857	-103.4559250
17763	30-025-45340	MEWBOURNE OIL CO	SAND CHUTE 9 16 B2JO FEDERAL COM #001H	Oil	New	9	20S	35E	G	32.5883034	-103.4601557
20902	30-025-45339	MEWBOURNE OIL CO	SAND CHUTE 9 16 B2KN FEDERAL COM #001H	Oil	New	9	20S	35E	F	32.5882881	-103.4646243
66801	30-025-35973	CHESAPEAKE OPERATING INC.	JABKA FEDERAL COM #001	Oil	Plugged (site released)	9	20S	35E	N	32.5818481	-103.4644852
9412	30-025-03342	XERIC OIL & GAS CORP	SOUTH PEARL QUEEN UNIT #021	Injection	Plugged (site released)	10	20S	35E	D	32.5940895	-103.4516373
12379	30-025-03345	XERIC OIL & GAS CORP	SOUTH PEARL QUEEN UNIT #020	Oil	Plugged (site released)	10	20S	35E	C	32.5940781	-103.4473495
13754	30-025-03346	PRE-ONGARD WELL OPERATOR	PRE-ONGARD WELL #001	Oil	Plugged (site released)	10	20S	35E	K	32.5858917	-103.4473343
16481	30-025-20042	PRE-ONGARD WELL OPERATOR	PRE-ONGARD WELL #010	Oil	Plugged (site released)	10	20S	35E	B	32.5940704	-103.4429626
20562	30-025-33102	POGO PRODUCING CO	NEVER READY 14 FEDERAL #001	Oil	Plugged (site released)	14	20S	35E	E	32.5749893	-103.4343719
22872	30-025-26620	DEVON ENERGY PRODUCTION COMPANY LP	FEDERAL AG COM #001	Gas	Plugged (site released)	14	20S	35E	F	32.5749969	-103.4300842
23062	30-025-37408	OXY USA INC	NEVER READY 14 FEDERAL #002	Oil	New	14	20S	35E	C	32.5777206	-103.4290161
17449	30-025-27230	PRE-ONGARD WELL OPERATOR	PRE-ONGARD WELL #001	Oil	Plugged (site released)	15	20S	35E	J	32.5713577	-103.4429398
411	30-025-30191	PRE-ONGARD WELL OPERATOR	PRE-ONGARD WELL #001	Oil	Plugged (site released)	16	20S	35E	N	32.5677299	-103.4644547
6207	30-025-41743	EOG Y RESOURCES INC.	TOMATO BVO STATE #001H	Oil	Plugged (site released)	16	20S	35E	P	32.5664749	-103.4558563
61732	30-025-35778	CHEVRON U S A INC	MANZANITA STATE #002	Oil	Active	16	20S	35E	D	32.5786285	-103.4687653
61987	30-025-35120	CHEVRON U S A INC	MANZANITA STATE # 001	Oil	Plugged (not released)	16	20S	35E	E	32.5752754	-103.4687576
5454	30-025-27395	PRE-ONGARD WELL OPERATOR	PRE-ONGARD WELL #001	Oil	Plugged (site released)	21	20S	35E	G	32.5604782	-103.4601288
6477	30-025-03355	PRE-ONGARD WELL OPERATOR	PRE-ONGARD WELL #001	Oil	Plugged (site released)	21	20S	35E	A	32.5641098	-103.4558487
13168	30-025-44520	MATADOR PRODUCTION COMPANY	UNCLE CHES FEDERAL #124H	Oil	New	21	20S	35E	P	32.5523723	-103.4543809
115083	30-025-46432	MATADOR PRODUCTION COMPANY	UNCLE CHES 2116 FEDERAL COM #122H	Oil	New	21	20S	35E	N	32.5521086	-103.4649474
214824	30-025-47113	MATADOR PRODUCTION COMPANY	UNCLE CHES 2116 FEDERAL COM #123H	Oil	New	21	20S	35E	B	32.5521127	-103.4611965
323008	30-025-47338	MATADOR PRODUCTION COMPANY	UNCLE CHES 2116 FEDERAL COM #232H	Oil	New	21	20S	35E	N	32.5521085	-103.4650448
323016	30-025-47339	MATADOR PRODUCTION COMPANY	UNCLE CHES 2116 FEDERAL COM #233H	Oil	New	21	20S	35E	O	32.5521126	-103.4612937
323023	30-025-47340	MATADOR PRODUCTION COMPANY	UNCLE CHES 2116 FEDERAL COM #234H	Oil	New	21	20S	35E	P	32.5525766	-103.4556807
14270	30-025-45747	CENTENNIAL RESOURCE PRODUCTION LLC	HYDRAS FEE #001H	Oil	New	22	20S	35E	N	32.5517268	-103.4483550
17185	30-025-27061	DEVON ENERGY OPERATING COMPANY LP	WATKINS A GAS COM #001	Oil	Plugged (site released)	22	20S	35E	G	32.5604706	-103.4429321
19012	30-025-45748	CENTENNIAL RESOURCE PRODUCTION LLC	HYDRAS FEE #002H	Oil	New	22	20S	35E	O	32.5516838	-103.4419041
20781	30-025-03356	PRE-ONGARD WELL OPERATOR	PRE-ONGARD WELL #001	Oil	Plugged (site released)	23	20S	35E	D	32.5640945	-103.4343643
23656	30-025-27062	DEVON ENERGY PRODUCTION COMPANY LP	WATKINS B GAS COM #001	Gas	Active	23	20S	35E	K	32.5568352	-103.4300766
30696	30-025-39153	MEWBOURNE OIL CO	UPLAND 23 FEDERAL COM #001	Gas	Active	23	20S	35E	D	32.5635185	-103.4328537
21770	30-025-45559	CENTENNIAL RESOURCE PRODUCTION LLC	MEDUSA 2635 STATE #002H	Oil	New	26	20S	35E	D	32.5511339	-103.4354667
15114	30-025-40517	CENTENNIAL RESOURCE PRODUCTION LLC	MANGO BRM STATE #001H	Oil	Active	27	20S	35E	C	32.5511169	-103.4461823
17573	30-025-27726	PRE-ONGARD WELL OPERATOR	PRE-ONGARD WELL #001	Oil	Plugged (site released)	27	20S	35E	G	32.5459480	-103.4429245
18949	30-025-40518	CENTENNIAL RESOURCE PRODUCTION LLC	TANGERINE BRT STATE #001H	Oil	Active	27	20S	35E	A	32.5511169	-103.4386444
5963	30-025-03363	PRE-ONGARD WELL OPERATOR	PRE-ONGARD WELL #001	Oil	Plugged (site released)	28	20S	35E	A	32.5495796	-103.4558182

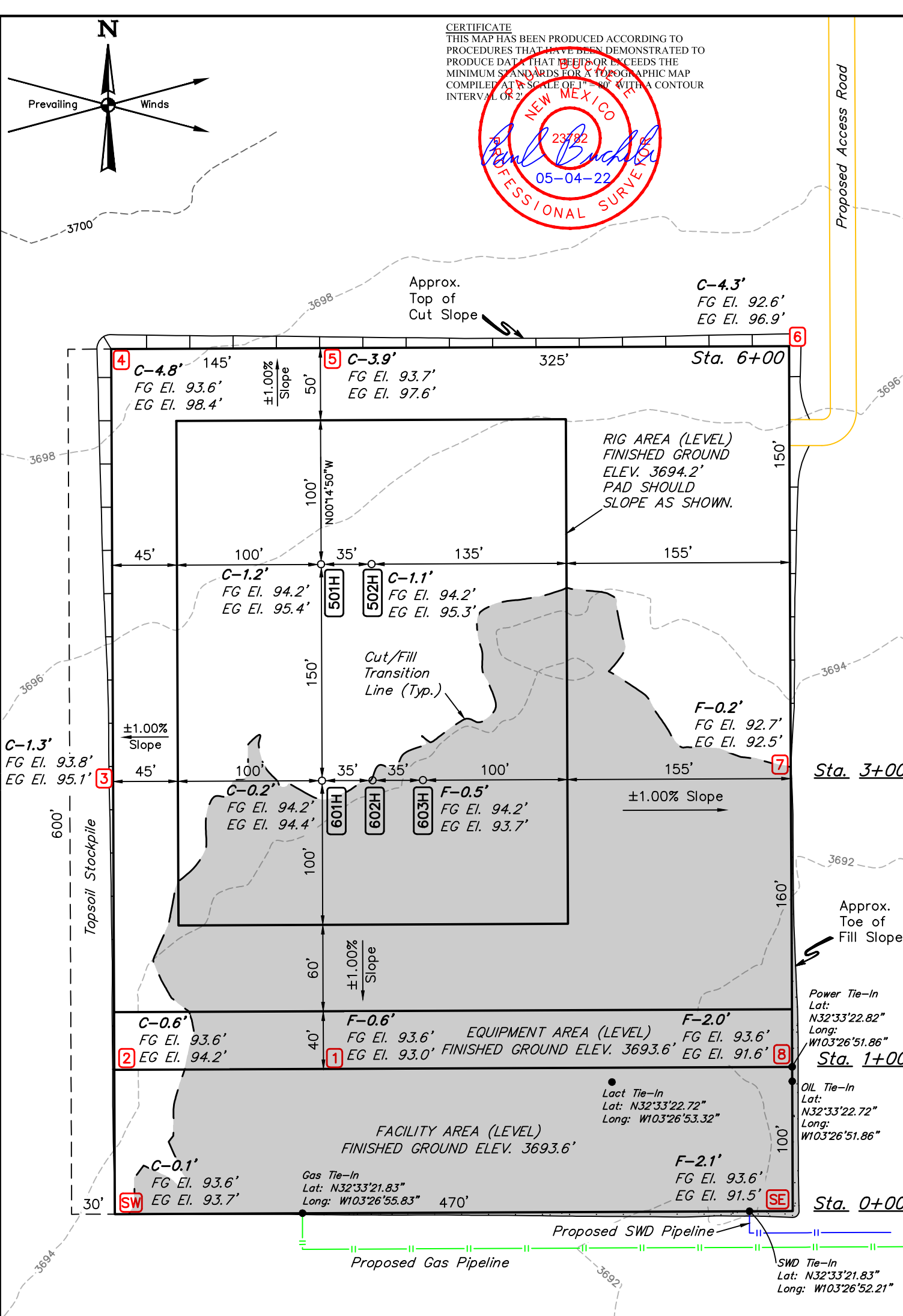




Page 142 of 185

Received by OCD: 4/21/2023 10:11:19 AM

Released to Imaging: 4/23/2023 3:03:36 PM



- NOTES:**
- Contours shown at 2' intervals.
  - Basis of Bearings is a Transverse Mercator Projection with a Central Meridian of W103°53'00" (NAD 83).
  - Cut/Fill slopes 2:1 (Typ.).



**UELS, LLC**  
Corporate Office \* 85 South 200 East  
Vernal, UT 84078 \* (435) 789-1017

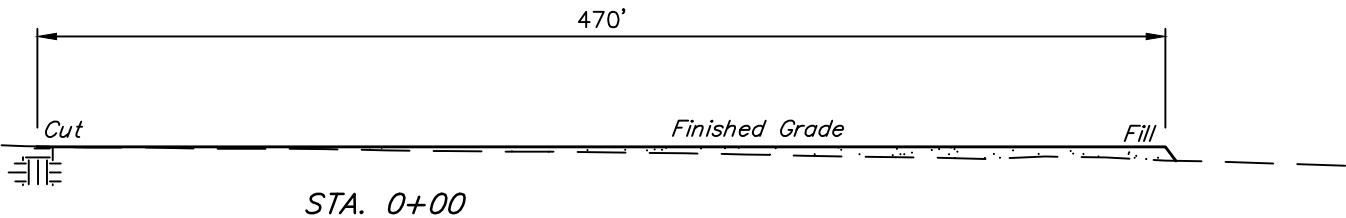
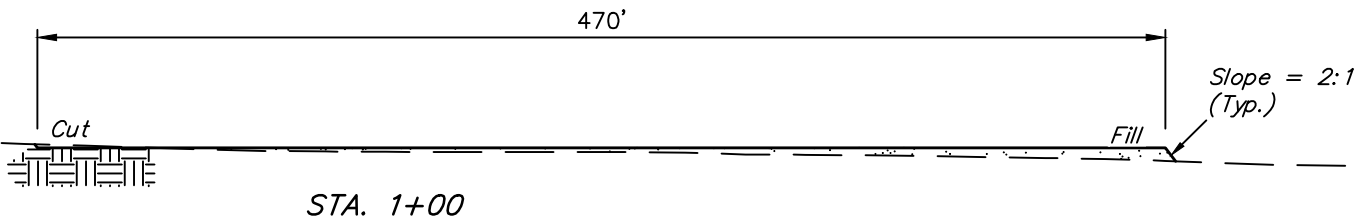
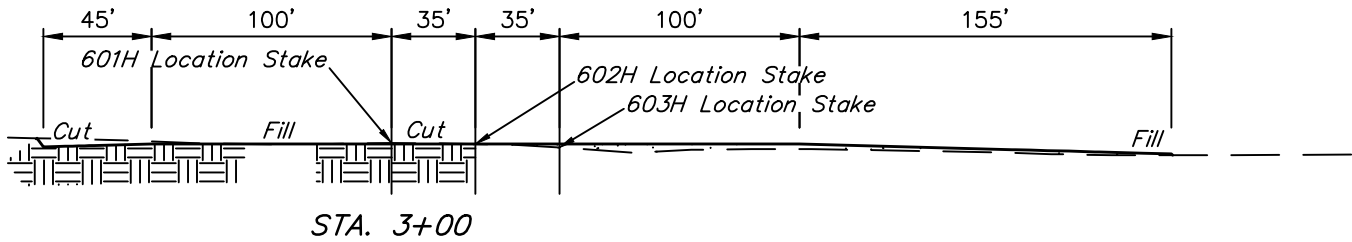
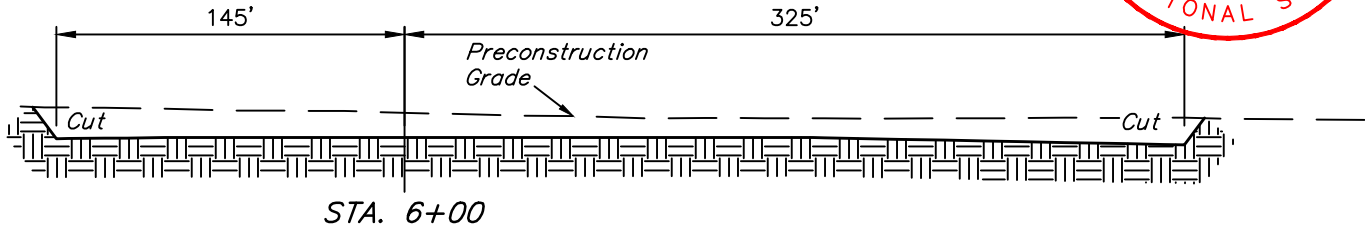
**CENTENNIAL RESOURCE PRODUCTION, LLC**

**WOODY 22 FED COM NESW 1**  
**NE 1/4 SW 1/4, SECTION 22, T20S, R35E, N.M.P.M.**  
**LEA COUNTY, NEW MEXICO**

SURVEYED BY	S.L., M.D.	05-03-22	SCALE
DRAWN BY	R.J.	12-11-20	1" = 80'
LOCATION LAYOUT		FIGURE #1	



X-Section  
Scale  
1" = 80'



APPROXIMATE EARTHWORK QUANTITIES	
(4") TOPSOIL STRIPPING	3,590 Cu. Yds.
REMAINING LOCATION	6,560 Cu. Yds.
<b>TOTAL CUT</b>	<b>10,150 Cu. Yds.</b>
<b>FILL</b>	<b>6,560 Cu. Yds.</b>
EXCESS MATERIAL	3,590 Cu. Yds.
TOPSOIL	3,590 Cu. Yds.
<b>EXCESS UNBALANCE</b> (After Interim Rehabilitation)	<b>0 Cu. Yds.</b>

APPROXIMATE SURFACE DISTURBANCE AREAS		
	DISTANCE	ACRES
WELL SITE DISTURBANCE	NA	±7.043
65' WIDE ACCESS ROAD R-O-W DISTURBANCE	±1564.45'	±2.334
30' WIDE SWD PIPELINE R-O-W DISTURBANCE	±112.97'	±0.078
30' WIDE GAS PIPELINE R-O-W DISTURBANCE	±2551.15'	±1.757
<b>TOTAL SURFACE USE AREA</b>		<b>±11.212</b>

REV: 4 05-04-22 D.J.S. (PAD MOVE & ADD PIPELINES)

**NOTES:**  
• Fill quantity includes 5% for compaction.  
• Cut/Fill slopes 2:1 (Typ.).

**CENTENNIAL RESOURCE PRODUCTION, LLC**

**WOODY 22 FED COM NESW 1**  
**NE 1/4 SW 1/4, SECTION 22, T20S, R35E, N.M.P.M.**  
**LEA COUNTY, NEW MEXICO**

SURVEYED BY	S.L., M.D.	05-03-22	SCALE
DRAWN BY	R.J.	12-11-20	AS SHOWN
<b>TYPICAL CROSS SECTIONS</b>		<b>FIGURE #2</b>	



**UELS, LLC**  
Corporate Office \* 85 South 200 East  
Vernal, UT 84078 \* (435) 789-1017

BEGINNING AT THE JUNCTION OF MAIN ST. & NM-176 IN EUNICE, NEW MEXICO PROCEED IN A WESTERLY, THEN NORTHWESTERLY, THEN WESTERLY, THEN NORTHWESTERLY DIRECTION ALONG NM-176 APPROXIMATELY 16.6 MILES TO THE JUNCTION OF THIS ROAD AND SIMS ROAD TO THE NORTH; TURN RIGHT AND PROCEED IN A NORTHERLY DIRECTION APPROXIMATELY 2.1 MILES TO THE JUNCTION OF THIS ROAD AND SMS ROAD TO THE EAST; TURN RIGHT AND PROCEED IN AN EASTERLY, THEN NORTHEASTERLY, THEN NORTHERLY, THEN WESTERLY, THEN NORTHEASTERLY DIRECTION APPROXIMATELY 3.3 MILES TO THE JUNCTION OF THIS ROAD AND AN EXISTING ROAD TO THE NORTHWEST; TURN LEFT AND PROCEED IN A NORTHWESTERLY DIRECTION APPROXIMATELY 0.2 MILES TO THE JUNCTION OF THIS ROAD AND AN EXISTING ROAD TO THE NORTHWEST; CONTINUE IN A NORTHWESTERLY, THEN WESTERLY DIRECTION APPROXIMATELY 1.0 MILES TO THE JUNCTION OF THIS ROAD AND AN EXISTING ROAD TO THE SOUTH; TURN LEFT AND PROCEED IN A SOUTHERLY DIRECTION APPROXIMATELY 0.4 MILES TO THE BEGINNING OF THE PROPOSED ACCESS ROAD TO THE WEST; FOLLOW ROAD FLAGS IN A WESTERLY, THEN SOUTHERLY, THEN WESTERLY DIRECTION APPROXIMATELY 1564' TO THE PROPOSED LOCATION.

TOTAL DISTANCE FROM EUNICE, NEW MEXICO TO THE PROPOSED WELL LOCATION IS APPROXIMATELY 23.8 MILES.

REV: 4 05-04-22 D.J.S. (PAD MOVE)

## **CENTENNIAL RESOURCE PRODUCTION, LLC**

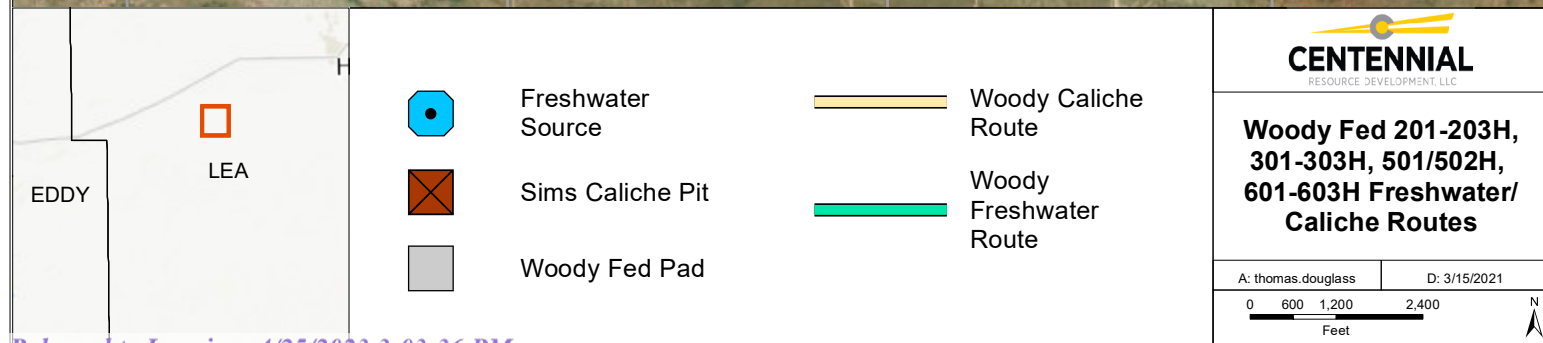
**WOODY 22 FED COM NESW 1  
NE 1/4 SW 1/4, SECTION 22, T20S, R35E, N.M.P.M.  
LEA COUNTY, NEW MEXICO**

<b>SURVEYED BY</b>	R.C., S.L.	04-28-22	
<b>DRAWN BY</b>	Z.T.	12-01-20	
<b>ROAD DESCRIPTION</b>			

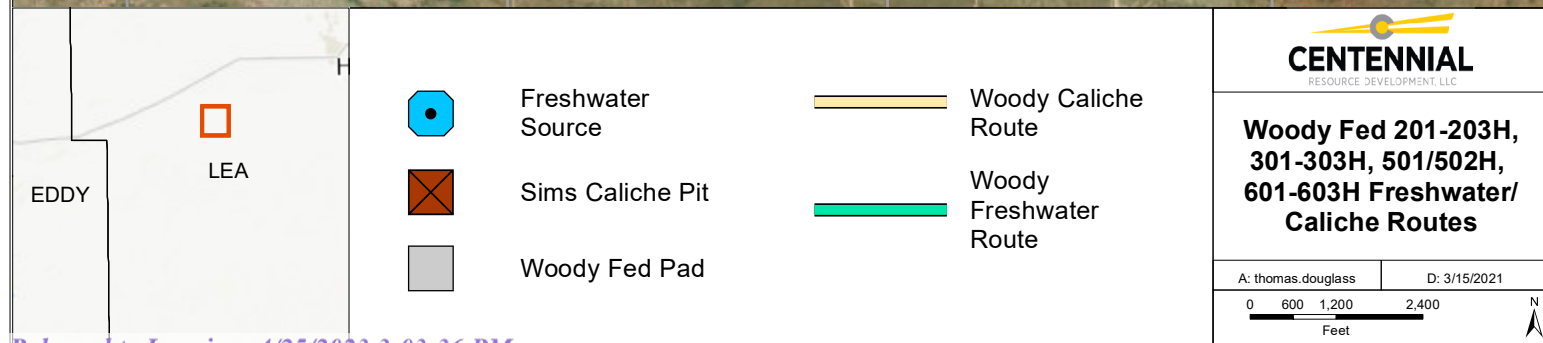


**UELS, LLC**  
Corporate Office \* 85 South 200 East  
Vernal, UT 84078 \* (435) 789-1017

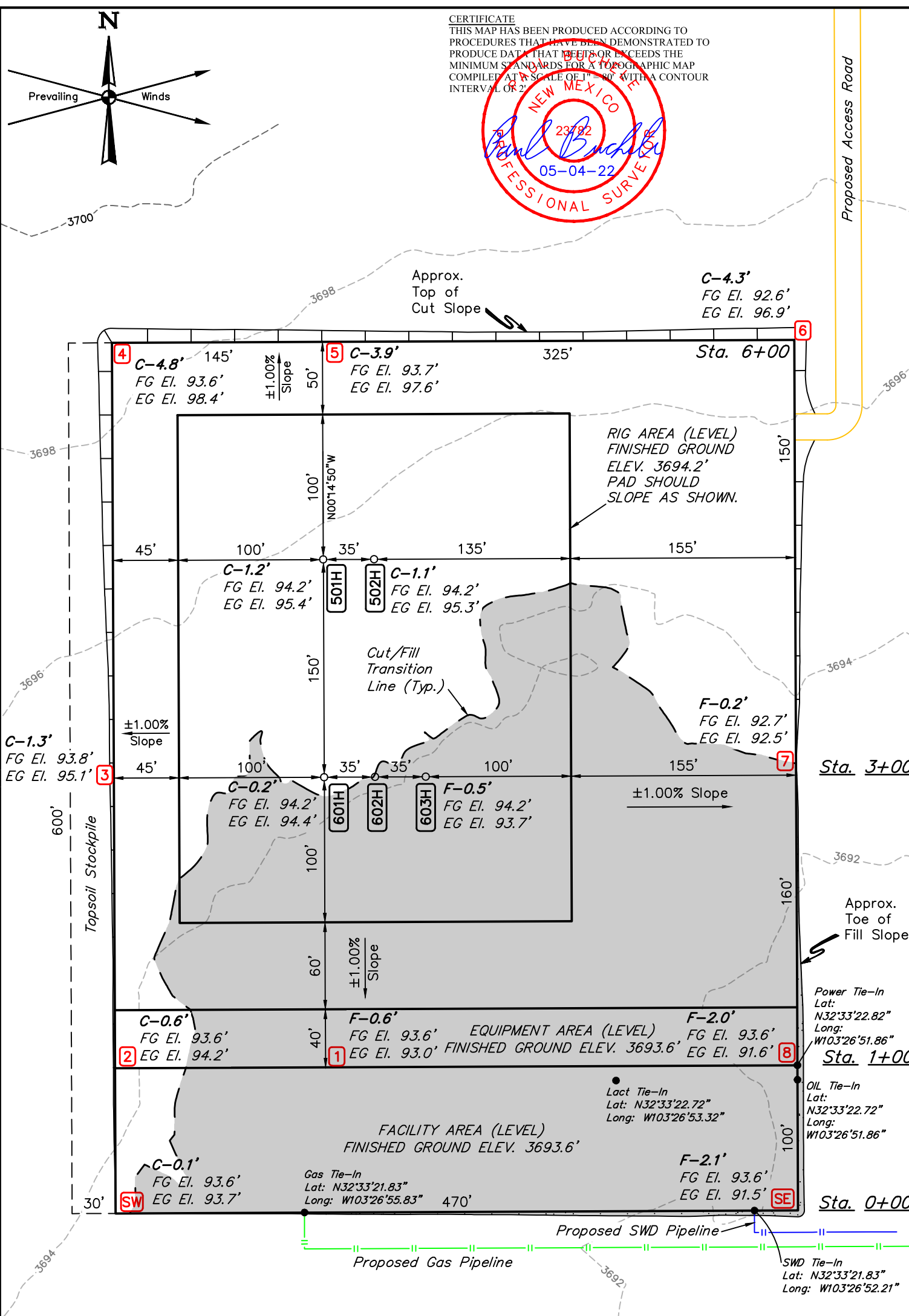








Page 147 of 185  
Received by OCD: 4/21/2023 10:11:19 AM  
Released to Imaging: 4/23/2023 3:03:36 PM



- NOTES:**
- Contours shown at 2' intervals.
  - Basis of Bearings is a Transverse Mercator Projection with a Central Meridian of W103°53'00" (NAD 83).
  - Cut/Fill slopes 2:1 (Typ.).

NOTE: Earthwork Calculations Require a Fill @ some Location Stakes For Balance. All Fill is to be Compacted to a Minimum of 95% of the Maximum Dry Density Obtained by AASHTO Method t-99.

**CENTENNIAL RESOURCE PRODUCTION, LLC**

**WOODY 22 FED COM NESW 1**  
**NE 1/4 SW 1/4, SECTION 22, T20S, R35E, N.M.P.M.**  
**LEA COUNTY, NEW MEXICO**



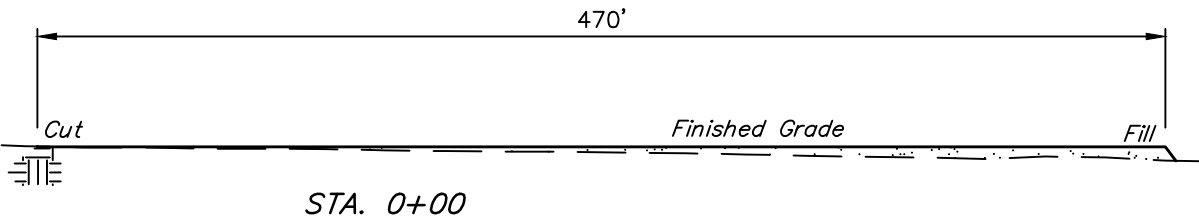
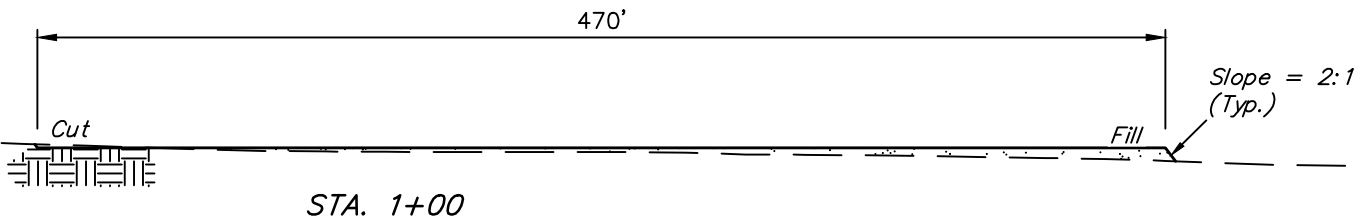
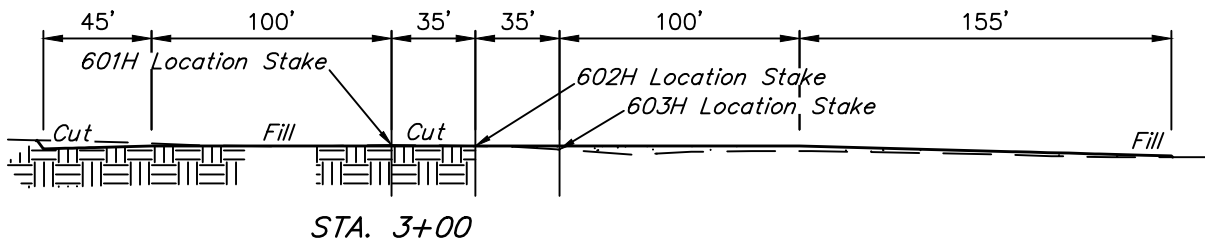
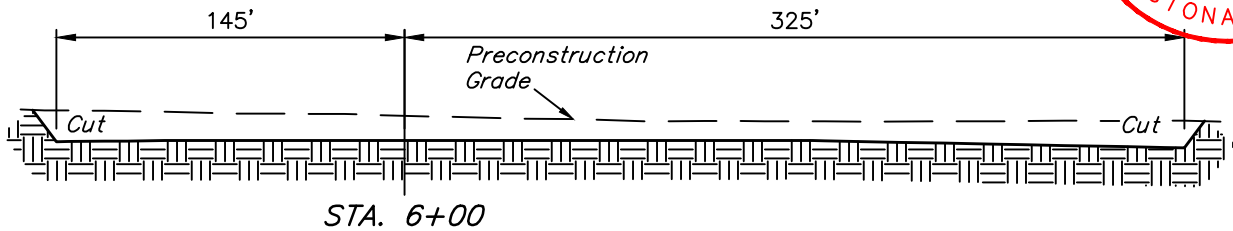
**UELS, LLC**  
Corporate Office \* 85 South 200 East  
Vernal, UT 84078 \* (435) 789-1017

SURVEYED BY	S.L., M.D.	05-03-22	SCALE
DRAWN BY	R.J.	12-11-20	1" = 80'
LOCATION LAYOUT		FIGURE #1	





X-Section  
Scale  
1" = 80'



APPROXIMATE EARTHWORK QUANTITIES	
(4") TOPSOIL STRIPPING	3,590 Cu. Yds.
REMAINING LOCATION	6,560 Cu. Yds.
<b>TOTAL CUT</b>	<b>10,150 Cu. Yds.</b>
<b>FILL</b>	<b>6,560 Cu. Yds.</b>
EXCESS MATERIAL	3,590 Cu. Yds.
TOPSOIL	3,590 Cu. Yds.
<b>EXCESS UNBALANCE</b> (After Interim Rehabilitation)	<b>0 Cu. Yds.</b>

APPROXIMATE SURFACE DISTURBANCE AREAS		
	DISTANCE	ACRES
WELL SITE DISTURBANCE	NA	±7.043
65' WIDE ACCESS ROAD R-O-W DISTURBANCE	±1564.45'	±2.334
30' WIDE SWD PIPELINE R-O-W DISTURBANCE	±112.97'	±0.078
30' WIDE GAS PIPELINE R-O-W DISTURBANCE	±2551.15'	±1.757
<b>TOTAL SURFACE USE AREA</b>		<b>±11.212</b>

REV: 4 05-04-22 D.J.S. (PAD MOVE & ADD PIPELINES)

NOTES:

- Fill quantity includes 5% for compaction.
- Cut/Fill slopes 2:1 (Typ.).

CENTENNIAL RESOURCE PRODUCTION, LLC

WOODY 22 FED COM NESW 1  
NE 1/4 SW 1/4, SECTION 22, T20S, R35E, N.M.P.M.  
LEA COUNTY, NEW MEXICO

SURVEYED BY	S.L., M.D.	05-03-22	SCALE
DRAWN BY	R.J.	12-11-20	AS SHOWN
TYPICAL CROSS SECTIONS		FIGURE #2	



UELS, LLC  
Corporate Office \* 85 South 200 East  
Vernal, UT 84078 \* (435) 789-1017

BEGINNING AT THE JUNCTION OF MAIN ST. & NM-176 IN EUNICE, NEW MEXICO PROCEED IN A WESTERLY, THEN NORTHWESTERLY, THEN WESTERLY, THEN NORTHWESTERLY DIRECTION ALONG NM-176 APPROXIMATELY 16.6 MILES TO THE JUNCTION OF THIS ROAD AND SIMS ROAD TO THE NORTH; TURN RIGHT AND PROCEED IN A NORTHERLY DIRECTION APPROXIMATELY 2.1 MILES TO THE JUNCTION OF THIS ROAD AND SMS ROAD TO THE EAST; TURN RIGHT AND PROCEED IN AN EASTERLY, THEN NORTHEASTERLY, THEN NORTHERLY, THEN WESTERLY, THEN NORTHEASTERLY DIRECTION APPROXIMATELY 3.3 MILES TO THE JUNCTION OF THIS ROAD AND AN EXISTING ROAD TO THE NORTHWEST; TURN LEFT AND PROCEED IN A NORTHWESTERLY DIRECTION APPROXIMATELY 0.2 MILES TO THE JUNCTION OF THIS ROAD AND AN EXISTING ROAD TO THE NORTHWEST; CONTINUE IN A NORTHWESTERLY, THEN WESTERLY DIRECTION APPROXIMATELY 1.0 MILES TO THE JUNCTION OF THIS ROAD AND AN EXISTING ROAD TO THE SOUTH; TURN LEFT AND PROCEED IN A SOUTHERLY DIRECTION APPROXIMATELY 0.4 MILES TO THE BEGINNING OF THE PROPOSED ACCESS ROAD TO THE WEST; FOLLOW ROAD FLAGS IN A WESTERLY, THEN SOUTHERLY, THEN WESTERLY DIRECTION APPROXIMATELY 1564' TO THE PROPOSED LOCATION.

TOTAL DISTANCE FROM EUNICE, NEW MEXICO TO THE PROPOSED WELL LOCATION IS APPROXIMATELY 23.8 MILES.

REV: 4 05-04-22 D.J.S. (PAD MOVE)

### **CENTENNIAL RESOURCE PRODUCTION, LLC**

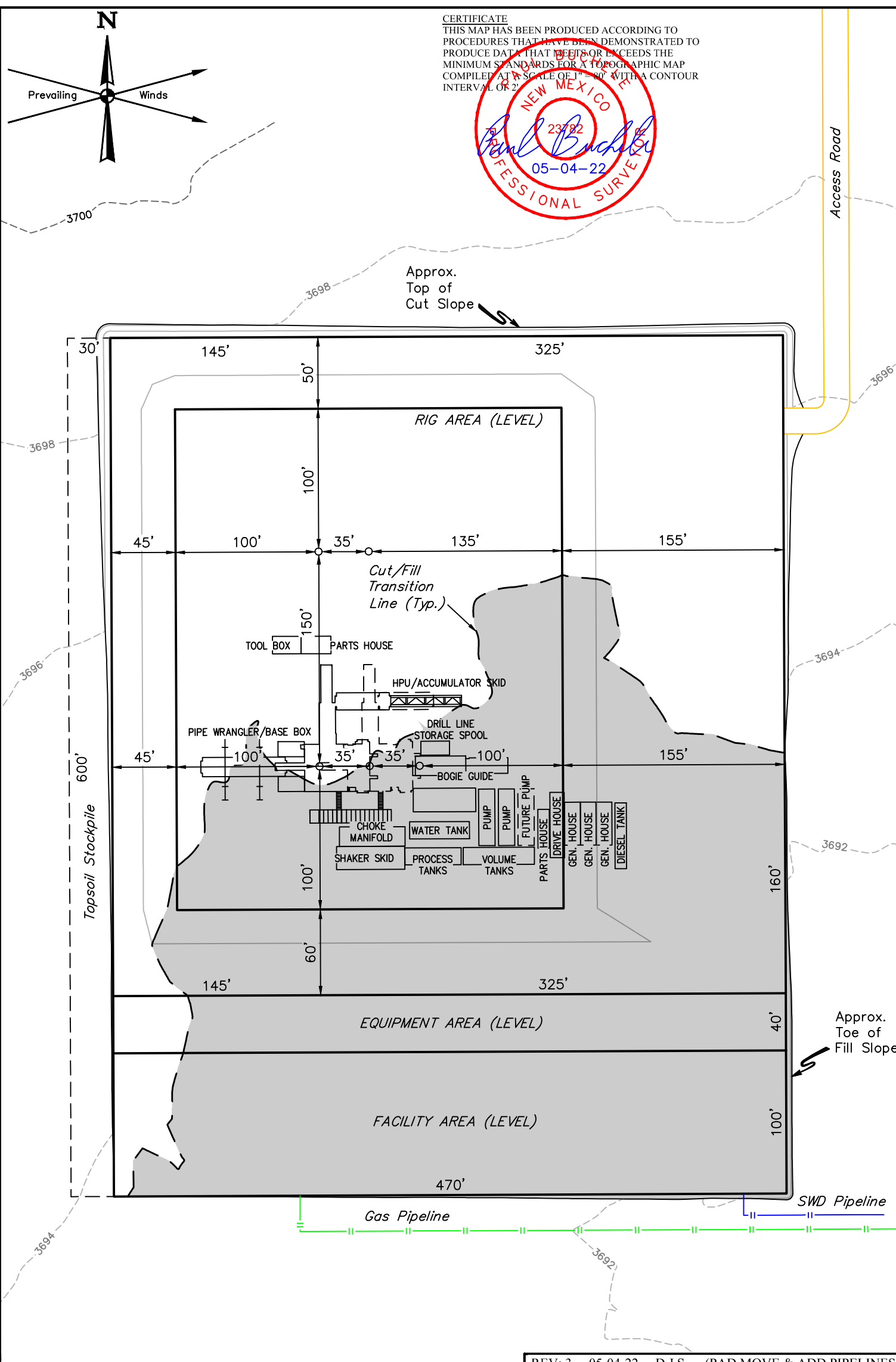
**WOODY 22 FED COM NESW 1  
NE 1/4 SW 1/4, SECTION 22, T20S, R35E, N.M.P.M.  
LEA COUNTY, NEW MEXICO**

**UELS, LLC**

Corporate Office \* 85 South 200 East  
Vernal, UT 84078 \* (435) 789-1017

<b>SURVEYED BY</b>	R.C., S.L.	04-28-22	
<b>DRAWN BY</b>	Z.T.	12-01-20	
<b>ROAD DESCRIPTION</b>			





REV: 3 05-04-22 D.J.S. (PAD MOVE & ADD PIPELINES)

**NOTES:**

- Contours shown at 2' intervals.
- May have different number of Pump Houses and Combination Buildings.

**CENTENNIAL RESOURCE PRODUCTION, LLC**

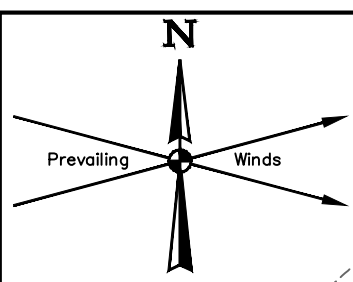
**WOODY 22 FED COM NESW 1**  
 NE 1/4 SW 1/4, SECTION 22, T20S, R35E, N.M.P.M.  
 LEA COUNTY, NEW MEXICO

SURVEYED BY	S.L., M.D.	05-03-22	SCALE
DRAWN BY	R.J.	12-11-20	1" = 80'

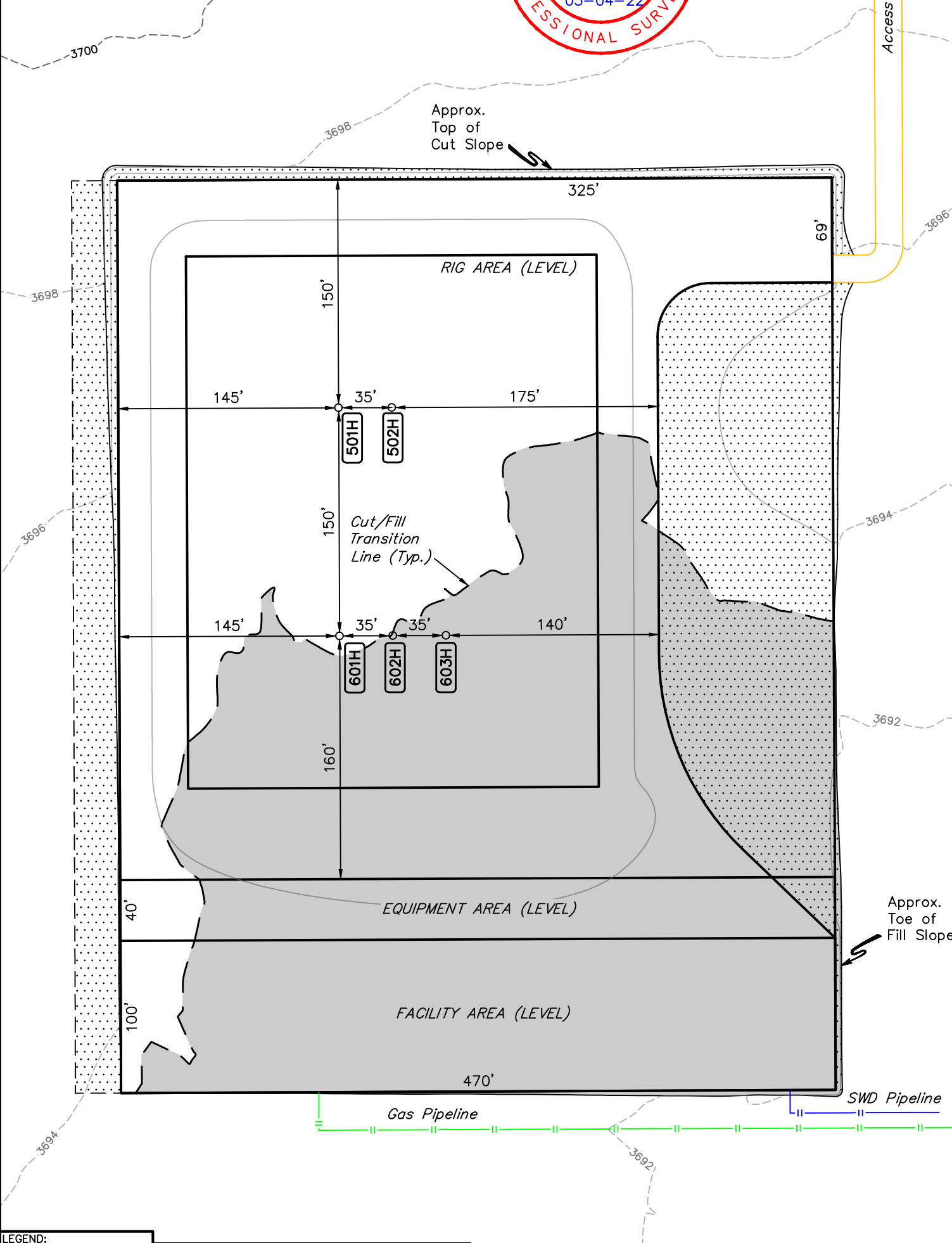
**TYPICAL RIG LAYOUT** **FIGURE #3**

**UINTEAH**  
 ENGINEERING & LAND SURVEYING

**UELS, LLC**  
 Corporate Office \* 85 South 200 East  
 Vernal, UT 84078 \* (435) 789-1017



CERTIFICATE  
THIS MAP HAS BEEN PRODUCED ACCORDING TO  
PROCEDURES THAT HAVE BEEN DEMONSTRATED TO  
PRODUCE DATA THAT MEETS OR EXCEEDS THE  
MINIMUM STANDARDS FOR A TOPOGRAPHIC MAP  
COMPILED AT A SCALE OF 1" = 80' WITH A CONTOUR  
INTERVAL OF 2'



**LEGEND:**  
 Reclaimed Area

APPROXIMATE PRODUCTION PAD ACREAGE = ±5.506 ACRES  
APPROXIMATE RECLAIMED AREA ACREAGE = ±1.537 ACRES  
TOTAL ACREAGE = ±7.043 ACRES

REV: 3 05-04-22 D.J.S. (PAD MOVE & ADD PIPELINES)

**NOTES:**  
• Contours shown at 2' intervals.

**CENTENNIAL RESOURCE PRODUCTION, LLC**

**WOODY 22 FED COM NESW 1  
NE 1/4 SW 1/4, SECTION 22, T20S, R35E, N.M.P.M.  
LEA COUNTY, NEW MEXICO**



**UELS, LLC**  
Corporate Office \* 85 South 200 East  
Vernal, UT 84078 \* (435) 789-1017

SURVEYED BY	S.L., M.D.	05-03-22	SCALE
DRAWN BY	R.J.	12-11-20	1" = 80'
<b>RECLAMATION DIAGRAM</b>		<b>FIGURE #4</b>	

## WOODY 22 FEDERAL COM 501H &amp; 502H

## SURFACE USE PLAN

---

### EXISTING ROADS (ROAD PLAT ATTACHED AS PLAT #1)

- The operator will improve or maintain existing road in a condition the same as or better than before operations begin. The operator will repair pot holes, clear ditches, repair the crown, etc. All existing structures on the entire access route such as cattle guards, other range improvement projects, culverts, etc. will be properly repaired or replaced if they are damaged or have deteriorated beyond practical use. We will prevent and abate fugitive dust as needed, whether created by vehicular traffic, equipment operations, or wind events. BLM written approval will be acquired before application of surfactants, binding agents, or the dust suppression chemicals on roadways.

### DRIVING DIRECTIONS (ATTACHED AS PLAT #2)

- BEGINNING AT THE JUNCTION OF MAIN ST. & NM-176 IN EUNICE, NEW MEXICO PROCEED IN A WESTERLY, THEN NORTHWESTERLY, THEN WESTERLY, THEN NORTHWESTERLY DIRECTION ALONG NM-176 APPROXIMATELY 16.6 MILES TO THE JUNCTION OF THIS ROAD AND SIMS ROAD TO THE NORTH; TURN RIGHT AND PROCEED IN A NORTHERLY DIRECTION APPROXIMATELY 2.1 MILES TO THE JUNCTION OF THIS ROAD AND SMS ROAD TO THE EAST; TURN RIGHT AND PROCEED IN AN EASTERLY, THEN NORTHEASTERLY, THEN NORTHERLY, THEN WESTERLY, THEN NORTHEASTERLY DIRECTION APPROXIMATELY 3.3 MILES TO THE JUNCTION OF THIS ROAD AND AN EXISTING ROAD TO THE NORTHWEST; TURN LEFT AND PROCEED IN A NORTHWESTERLY DIRECTION APPROXIMATELY 0.2 MILES TO THE JUNCTION OF THIS ROAD AND AN EXISTING ROAD TO THE NORTHWEST; CONTINUE IN A NORTHWESTERLY, THEN WESTERLY DIRECTION APPROXIMATELY 1.0 MILES TO THE

JUNCTION OF THIS ROAD AND AN EXISTING ROAD TO THE SOUTH; TURN LEFT AND PROCEED IN A SOUTHERLY DIRECTION APPROXIMATELY 0.4 MILES TO THE BEGINNING OF THE PROPOSED ACCESS FOR THE WOODY 22 FED COM 503H, 504H, & 505H TO THE WEST; FOLLOW ROAD FLAGS IN A WESTERLY DIRECTION APPROXIMATELY 484' TO THE PROPOSED LOCATION OF THE WOODY 22 FED COM 503H, 504H & 505H PAD AND THE BEGINNING OF THE PROPOSED ACCESS ROAD TO THE WEST; FOLLOW ROAD FLAGS IN A WESTERLY DIRECTION APPROXIMATELY 471' TO THE PROPOSED LOCATION. TOTAL DISTANCE FROM EUNICE, NEW MEXICO TO THE PROPOSED WELL LOCATION IS APPROXIMATELY 23.8 MILES.

#### NEW OR RECONSTRUCTED ACCESS ROADS (ATTACHED AS PLAT #3)

- There will be approximately 1,564' of new road construction for the well pad and facilities.
- Road Width: The access roads shall have a driving surface that creates the smallest possible surface disturbance and does not exceed 65'. (see "Access Road ROW" plat attached)
- Maximum Grade: 0.71%
- Crown Design: Crowning shall be done on the access road driving surface. The road crown shall have a grade of approximately 2%. The road shall conform to cross section and plans for typical road construction found in the BLM Gold Book.
- Ditch Design: Ditching will be constructed on both sides of road.
- Cattle guards: None suggested.
- Major Cuts and Fills: 2:1 during drilling and completions. Cuts and fills taken back to 3:1 at interim.
- Type of surfacing Material: Caliche.

#### LOCATION OF EXISTING WELLS (DIAGRAM & SPREADSHEET ATTACHED AS PLAT #4)

- 1-mile radius map and well details attached.

#### LOCATION OF EXISTING AND/OR PROPOSED PRODUCTION FACILITIES (WORK AREA DETAIL MAP ATTACHED AS PLAT #5)



- FACILITIES:
  - Production facility will be located on the S2 of Sec. 22, T20S-R35E where oil and gas sales will take place.
  - A gas pipeline will be built to a Lucid, Targa, 3Bear or other midstream receipt point. Once the final decision is made, a sundry will be submitted with the gas pipeline design and route.
  - Open vent exhaust stacks will be modified to prevent birds or bats from entering, discourage perching, roosting and nesting.
  - Facility will have a secondary containment 1.5 times the holding capacity of largest storage tank.
  - All above ground structures will be painted non-reflective shale green for blending with the environment.
  - Solaris midstream will build an SWD pipeline to the facility for permanent water disposal.

#### LOCATION OF PROPOSED ROW (WELL PLAT ATTACHED AS PLAT #6)

- Pipelines: 1 – buried gas pipeline <12 ¾" OD , will be laid from facility in Section 22 to a midstream receipt point TBD.
  - A ROW will be required for these pipelines.
  - All construction activity will be confined to the approved ROW.
  - Pipeline will stay within approved ROW.
- Powerlines: A powerline, will be installed from the well location to an Xcel take point tbd within section 22-T20S-R35E. When Xcel approves the take point on lease, plats will be submitted in order to file a sundry for the OHE line.
  - A ROW will be required for this OHE line.
  - All construction activity will be confined to the approved ROW.
  - Powerline will run parallel to the road and will stay within approved ROW.

#### LOCATION AND TYPES OF WATER (PLAT ATTACHED AS PLAT #7)

- Existing freshwater pit in Sec 21-T20S-R35E will be utilized for fresh water and source location for recycled water is tbd.
- Fresh water will be obtained from a private water source.

- Temporary expanding water surface line will be used to transport water for drilling and completion operations from the pipeline to the Woody location along existing road a total of approx. 10,371' from the well location to the existing frac pond in Sec 21-T20S-R35E.
  - o Fresh water line will run parallel to the existing road.
  - o A BLM ROW will not be required for the water transfer line.

#### CONSTRUCTION MATERIAL (ATTACHED AS PLAT #8)

- Caliche will be hauled from the existing Basin pit located in the NE/4 SW/4, Sec 24, T20S, R35E}. Pit has been identified for use in the attached exhibit.
- Any native caliche on the proposed site can be used by "flipping" the location and using all native soils.
  - o Notification shall be given to BLM at 575/234-5909 at least 2 working days prior to commencing construction of access road and /or well pad.

#### METHODS FOR HANDLING WASTE

- Drilling fluids and produced oil and water from the well during drilling and completion operations will be stored safely and disposed of properly in an NMOCD approved disposal facility.
- Garbage and trash produced during drilling and completion operations will be collected in a trash container and disposed of properly at a state approved disposal facility. All trash on and around the well site will be collected for disposal.
- Human waste and grey water will be properly contained and disposed of properly at a state approve disposal facility.
- After drilling and completion operations, trash, chemicals, salts frac sand and other waste material will be removed and disposed of properly at a state approved disposal facility.
- The well will be drilled utilizing a closed loop system. Drill cuttings will be properly disposed of into steel tank and taken to an NMOCD approved disposal facility.

#### ANCILLARY FACILITIES

- None

#### WELL SITE LAYOUT (WELL SITE PLAT ATTACHED AS PLAT #9)

- Well Site Plat
  - o Exterior well pad dimensions are 600' x 470'.
  - o Interior well pad dimensions from point of entry (well head) of the westernmost well are N-400', S-250', W-100', E-170'. The length to the east includes 35' spacing for next well on multi-well pad (two wells). Total disturbance area needed for construction of well pad will be 6.50 acres.
  - o Top soil placement is on the west where interim reclamation is planned to be completed upon completion of well and evaluation of best management practices.

#### PROPOSED PAD CUT & FILL (PLAT ATTACHED AS PLAT #10)

- Cut and fill: will be minimal.

#### RIG LAYOUT (ATTACHED AS PLAT #11)

#### PLANS FOR SURFACE RECLAMATION (RECLAMATION PLAT ATTACHED AS PLAT #12)

##### RECLAMATION OBJECTIVES

- The objective of interim reclamation is to restore vegetative cover and a portion of the landform sufficient to maintain healthy, biologically active topsoil; control erosion; and minimize habitat and forage loss, visual impact, and weed infestation, during the life of the well or facilities.
- The long-term objective of final reclamation is to return the land to a condition similar to what existed prior to disturbance. This includes restoration of the landform and natural vegetative community, hydrologic systems, visual resources, and wildlife habitats. To ensure that the long-term objective will be reached through human and natural processes, actions will be taken to ensure standards are met for site stability, visual quality, hydrological functioning, and vegetative productivity.

- The BLM will be notified at least 3 days prior to commencement of any reclamation procedures.
- IF CIRCUMSTANCES ALLOW, INTERIM RECLAMATION AND/OR FINAL RECLAMATION ACTIONS WILL BE COMPLETED. WE WILL GAIN WRITTEN PERMISSION FROM THE BLM IF MORE TIME IS NEEDED.

RECLAMATION WILL BE PERFORMED BY USING THE FOLLOWING PROCEDURES:

#### INTERIM RECLAMATION PROCEDURES

- Within 6 months, Centennial will contact BLM Surface Management Specialists to devise the best strategies to reduce the size of the location. Current plans for interim reclamation include reducing the pad size to approximately 4.96 acres from the proposed size of 6.50 acres. the well location and surrounding areas will be cleared of, and maintained free of, all materials, trash, and equipment not require for production. A plan will be submitted showing where interim reclamation will be completed to allow for safe operations, protection of the environment outside of drilled well, and following best Management practices found in the BLM "Gold Book".
- In areas planned for interim reclamation, all the surfacing material will be removed and returned to the original mineral pit or recycled to repair or build roads and well pads.
- The areas planned for interim reclamation will then be recontoured to the original contour if feasible, or if not feasible, to an interim contour that blends with the surrounding topography as much as possible. Where applicable, the fill material of the well pad will be backfilled into the cut to bring the area back to the original contour. The interim cut and fill slopes prior to res-seeding will not be steeper than a 3:1 ratio, unless the adjacent native topography is steeper. Notice: Constructed slopes may be much steeper during drilling but will be recontoured to the above ratios during interim reclamation.
- Topsoil will be evenly re-spread and aggressively revegetated over the entire disturbed area not needed for all-weather operations including cuts & fills. To seed the area, the proper BLM seed mixture (BLM#2), free of noxious weeds, will be used.

- Proper erosion control methods will be used on the area to control erosion, runoff and siltation of the surrounding area.
- The interim reclamation will be monitored periodically to ensure that vegetation has reestablished.

#### Final Reclamation (well pad, buried pipelines, and powerlines, etc.)

- Prior to final reclamation procedures, the well pad, road and surrounding area will be cleared of material, trash, and equipment.
- All surfacing material will be removed and returned to the original mineral pit or recycled to repair or build roads and well pads.
- All disturbed areas, including roads, pipelines, pads, production facilities and interim reclaimed areas will be recontoured to the contour existing prior to initial construction or a contour that blends in distinguishably with the surrounding landscape. Topsoil that was spread over the interim reclamation areas will be stockpiled prior to recontouring. The topsoil will be redistributed evenly over the entire disturbed site to ensure successful revegetation.
- After all the disturbed areas have been properly prepared; the areas will be seeded with the proper BLM seed mixture (BLM #2), free of noxious weeds.
- Proper erosion control methods will be used on the entire area to control erosion, runoff and siltation of the surrounding areas.

#### SURFACE OWNERSHIP

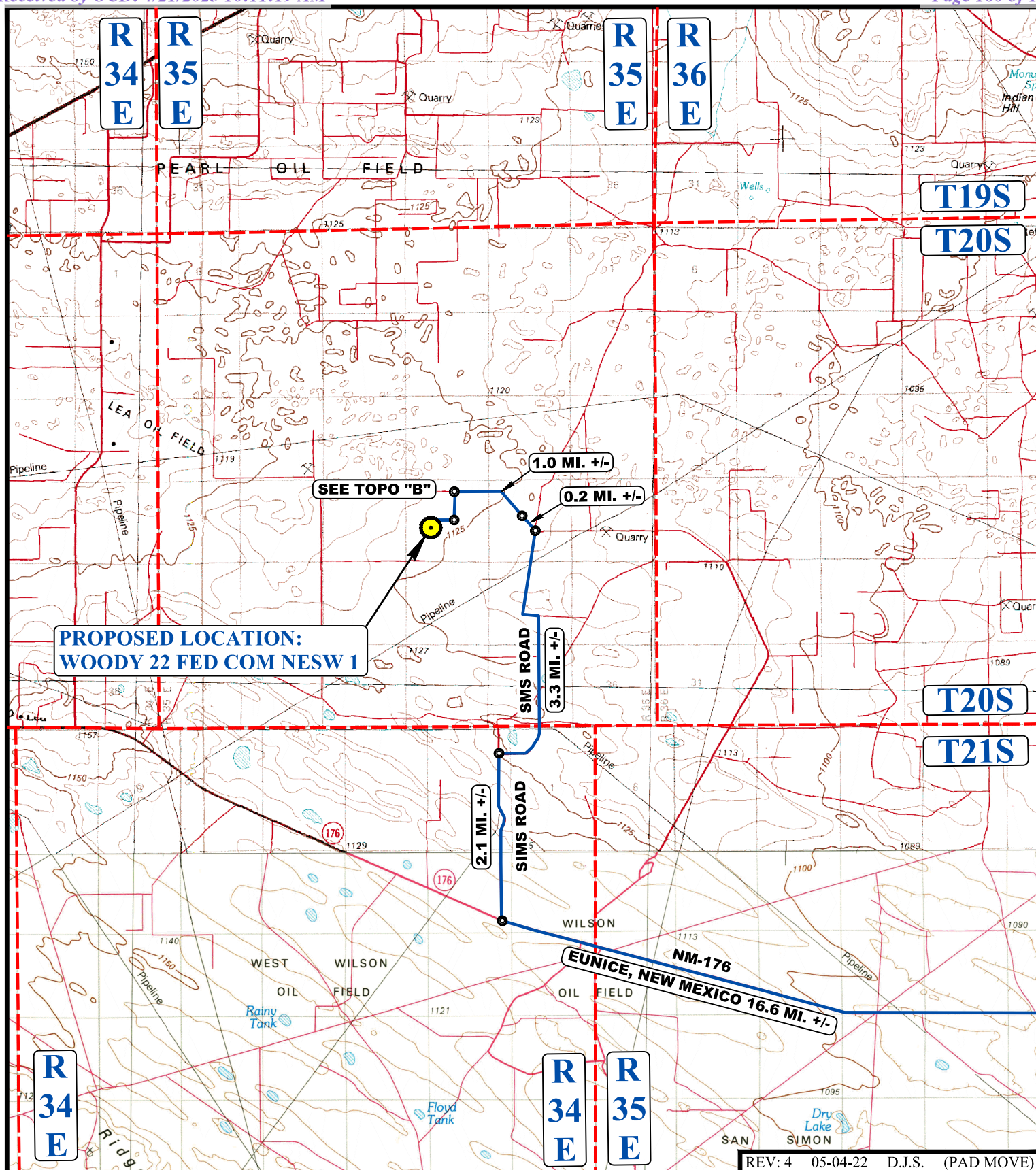
- Well pad and all other infrastructure is on Fee surface (Pearl Valley).

#### OTHER INFORMATION (PLATS ATTACHED AS PLAT 13)

- On-site performed by BLM NRS Paul Murphy 10/18/18
- Erosion / Drainage: Drainage control system shall be constructed on the entire length of road using any of the following: ditches, side hill out-sloping and in-sloping, lead-off ditched, culvert installation, or low water crossings.
- Enclosure fencing will be installed around open cellar to prevent livestock or large wildlife from being trapped after installation, or low water crossings.

- Enclosure fencing will be installed around open cellar to prevent livestock or large wildlife from being trapped after installation. Fencing will remain in place while no activity is present and until backfilling takes place.
- Terrain: Landscape is flat
- Soil: Sandy loam
- Vegetation: Vegetation present in surrounding area includes mesquite, shrubs, and grass (needle-grass, burro grass, dropseed).
- Wildlife: No wildlife observed, but it is likely that deer, rabbits, coyotes and rodents pass through the area.
- Surface Water: No surface water concerns.
- Cave Karst: Low Karst area with no cave or visual signs of caves found.
- Watershed Protection: The entire perimeter of the well pad will be bermed to prevent oil, salt and other chemical contaminants from leaving the well pad.



**LEGEND:**

PROPOSED LOCATION

**CENTENNIAL RESOURCE PRODUCTION, LLC**

**WOODY 22 FED COM NESW 1**  
NE 1/4 SW 1/4, SECTION 22, T20S, R35E, N.M.P.M.  
LEA COUNTY, NEW MEXICO

**UELS, LLC**

Corporate Office \* 85 South 200 East  
Vernal, UT 84078 \* (435) 789-1017



SURVEYED BY	R.C., S.L.	04-28-22	SCALE
DRAWN BY	Z.T.	12-01-20	1 : 100,000
<b>ACCESS ROAD MAP</b>			<b>TOPO A</b>

BEGINNING AT THE JUNCTION OF MAIN ST. & NM-176 IN EUNICE, NEW MEXICO PROCEED IN A WESTERLY, THEN NORTHWESTERLY, THEN WESTERLY, THEN NORTHWESTERLY DIRECTION ALONG NM-176 APPROXIMATELY 16.6 MILES TO THE JUNCTION OF THIS ROAD AND SIMS ROAD TO THE NORTH; TURN RIGHT AND PROCEED IN A NORTHERLY DIRECTION APPROXIMATELY 2.1 MILES TO THE JUNCTION OF THIS ROAD AND SMS ROAD TO THE EAST; TURN RIGHT AND PROCEED IN AN EASTERLY, THEN NORTHEASTERLY, THEN NORTHERLY, THEN WESTERLY, THEN NORTHEASTERLY DIRECTION APPROXIMATELY 3.3 MILES TO THE JUNCTION OF THIS ROAD AND AN EXISTING ROAD TO THE NORTHWEST; TURN LEFT AND PROCEED IN A NORTHWESTERLY DIRECTION APPROXIMATELY 0.2 MILES TO THE JUNCTION OF THIS ROAD AND AN EXISTING ROAD TO THE NORTHWEST; CONTINUE IN A NORTHWESTERLY, THEN WESTERLY DIRECTION APPROXIMATELY 1.0 MILES TO THE JUNCTION OF THIS ROAD AND AN EXISTING ROAD TO THE SOUTH; TURN LEFT AND PROCEED IN A SOUTHERLY DIRECTION APPROXIMATELY 0.4 MILES TO THE BEGINNING OF THE PROPOSED ACCESS ROAD TO THE WEST; FOLLOW ROAD FLAGS IN A WESTERLY, THEN SOUTHERLY, THEN WESTERLY DIRECTION APPROXIMATELY 1564' TO THE PROPOSED LOCATION.

TOTAL DISTANCE FROM EUNICE, NEW MEXICO TO THE PROPOSED WELL LOCATION IS APPROXIMATELY 23.8 MILES.

REV: 4 05-04-22 D.J.S. (PAD MOVE)

### **CENTENNIAL RESOURCE PRODUCTION, LLC**

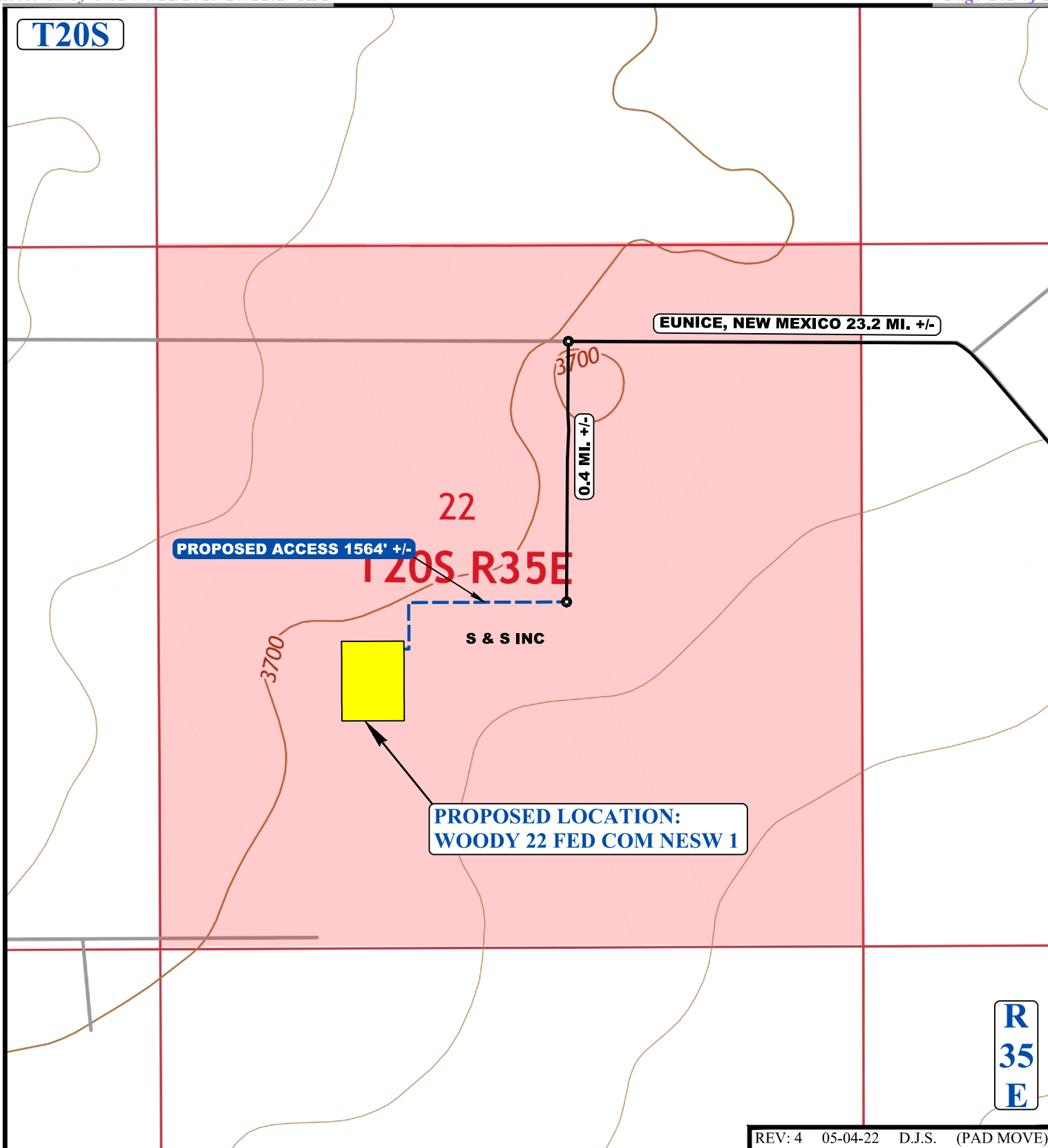
**WOODY 22 FED COM NESW 1  
NE 1/4 SW 1/4, SECTION 22, T20S, R35E, N.M.P.M.  
LEA COUNTY, NEW MEXICO**

**UELS, LLC**

Corporate Office \* 85 South 200 East  
Vernal, UT 84078 \* (435) 789-1017

<b>SURVEYED BY</b>	R.C., S.L.	04-28-22	
<b>DRAWN BY</b>	Z.T.	12-01-20	
<b>ROAD DESCRIPTION</b>			





NOTE: PARCEL DATA SHOWN HAS BEEN OBTAINED FROM VARIOUS SOURCES AND SHOULD BE USED FOR MAPPING, GRAPHIC AND PLANNING PURPOSES ONLY. NO WARRANTY IS MADE BY UINTAH ENGINEERING AND LAND SURVEYING (UELS) FOR ACCURACY OF THE PARCEL DATA.

#### LEGEND:

- EXISTING ROAD
- - - PROPOSED ROAD
- - - PROPOSED ROAD (SERVICING OTHER WELLS)



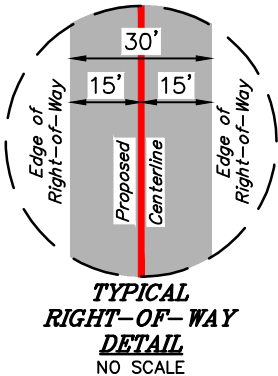
UELS, LLC  
Corporate Office \* 85 South 200 East  
Vernal, UT 84078 \* (435) 789-1017



#### CENTENNIAL RESOURCE PRODUCTION, LLC

WOODY 22 FED COM NESW 1  
NE 1/4 SW 1/4, SECTION 22, T20S, R35E, N.M.P.M.  
LEA COUNTY, NEW MEXICO

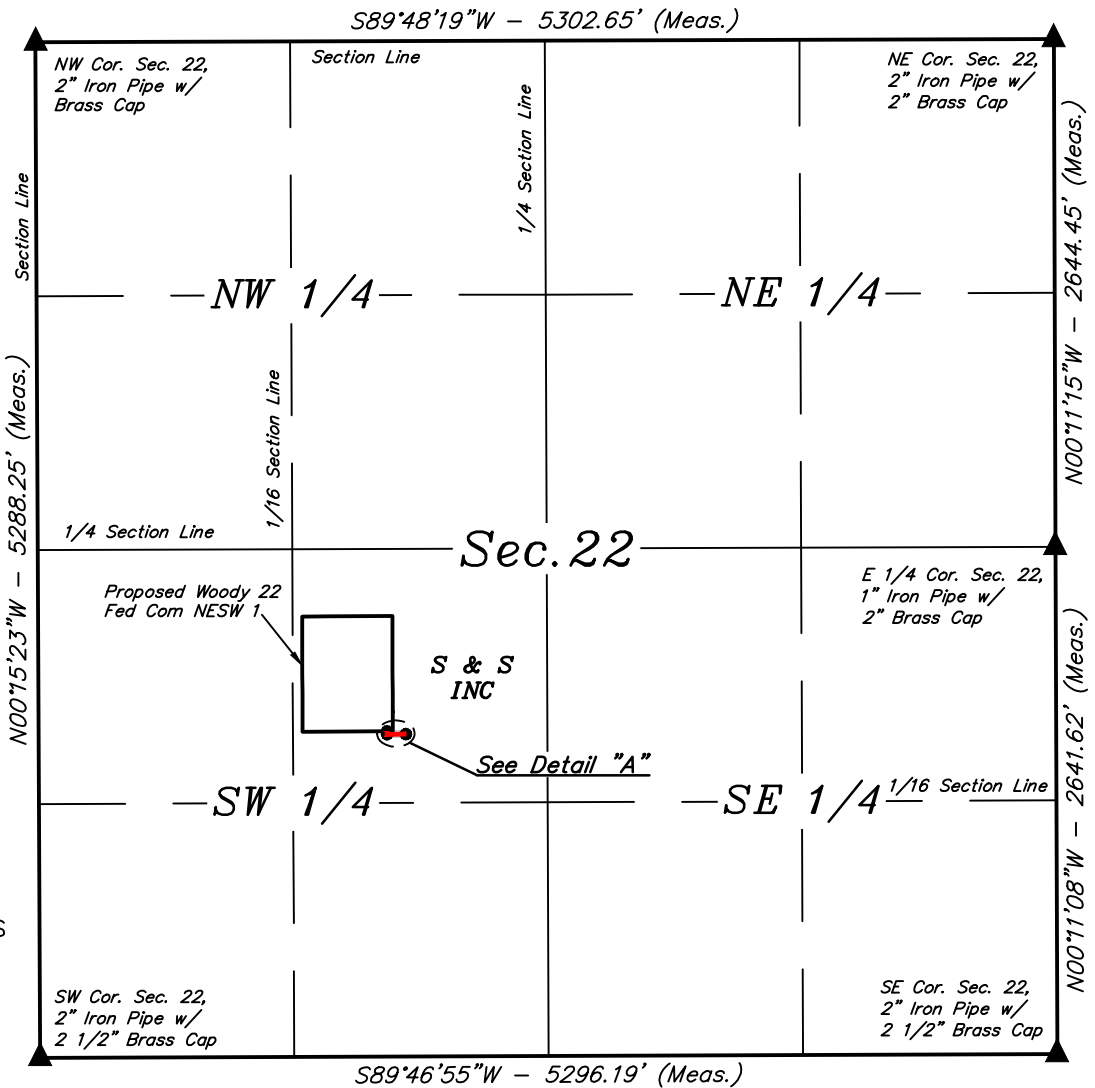
SURVEYED BY	R.C., S.L.	04-28-22	SCALE
DRAWN BY	Z.T.	12-01-20	1 : 12,000
ACCESS ROAD MAP			TOPO B



LINE TABLE		
LINE	DIRECTION	LENGTH
L1	S00°14'50"E	15.00'
L2	N89°45'11"E	97.97'

POINT OF BEGINNING BEARS N46°44'08"E 2481.42' FROM THE SOUTHWEST CORNER OF SECTION 22, T20S, R35E, N.M.P.M.

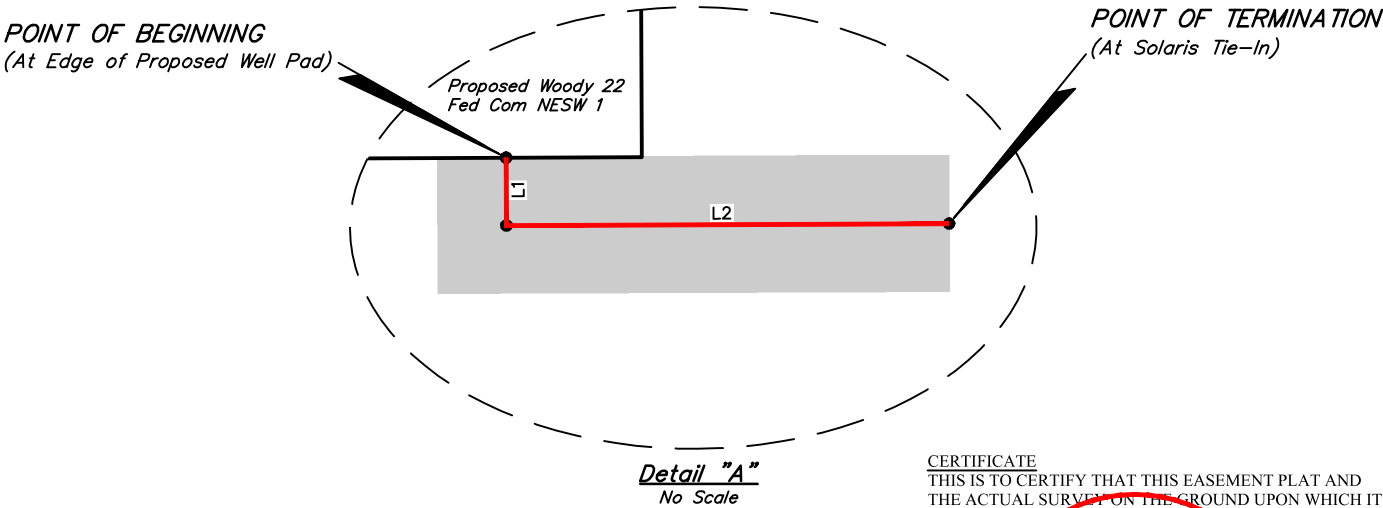
POINT OF TERMINATION BEARS N48°29'18"E 2544.01' FROM THE SOUTHWEST CORNER OF SECTION 22, T20S, R35E, N.M.P.M.



SWD PIPELINE RIGHT-OF-WAY DESCRIPTION

A 30' WIDE RIGHT-OF-WAY 15' ON EACH SIDE OF THE FOLLOWING DESCRIBED CENTERLINE.

COMMENCING AT THE SOUTHEAST CORNER OF SECTION 22, T20S, R35E, N.M.P.M.; THENCE S89°46'55"W 5296.19' ALONG THE SOUTH LINE OF SAID SECTION 22 TO THE SOUTHWEST CORNER OF SAID SECTION 22; THENCE N46°44'08"E 2481.42' TO A POINT IN THE NE 1/4 SW 1/4 OF SAID SECTION 22 AND THE POINT OF BEGINNING; THENCE S00°14'50"E 15.00'; THENCE N89°45'11"E 97.97' TO A POINT IN THE NE 1/4 SW 1/4 OF SAID SECTION 22 AND THE POINT OF TERMINATION, WHICH BEARS N48°29'18"E 2544.01' FROM THE SOUTHWEST CORNER OF SAID SECTION 22. THE SIDE LINES OF SAID DESCRIBED RIGHT-OF-WAY BEING SHORTENED OR ELONGATED TO MEET THE GRANTOR'S PROPERTY LINES. CONTAINS 0.078 ACRES MORE OR LESS.



ACREAGE / LENGTH TABLE		
FEET	RODS	ACRES
112.97	6.85	0.078

▲ = SECTION CORNERS LOCATED.

- NOTES:
- Basis of Bearings is a Transverse Mercator Projection with a Central Meridian of W103°53'00" (NAD 83)



UELS, LLC  
Corporate Office \* 85 South 200 East  
Vernal, UT 84078 \* (435) 789-1017



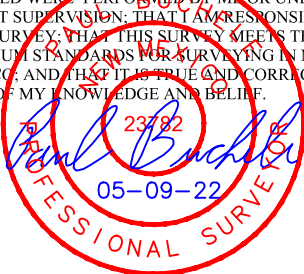
CENTENNIAL RESOURCE PRODUCTION LLC

WOODY 22 FED COM NESW 1  
ON S & S INC LANDS IN  
SECTION 22, T20S, R35E, N.M.P.M.  
LEA COUNTY, NEW MEXICO

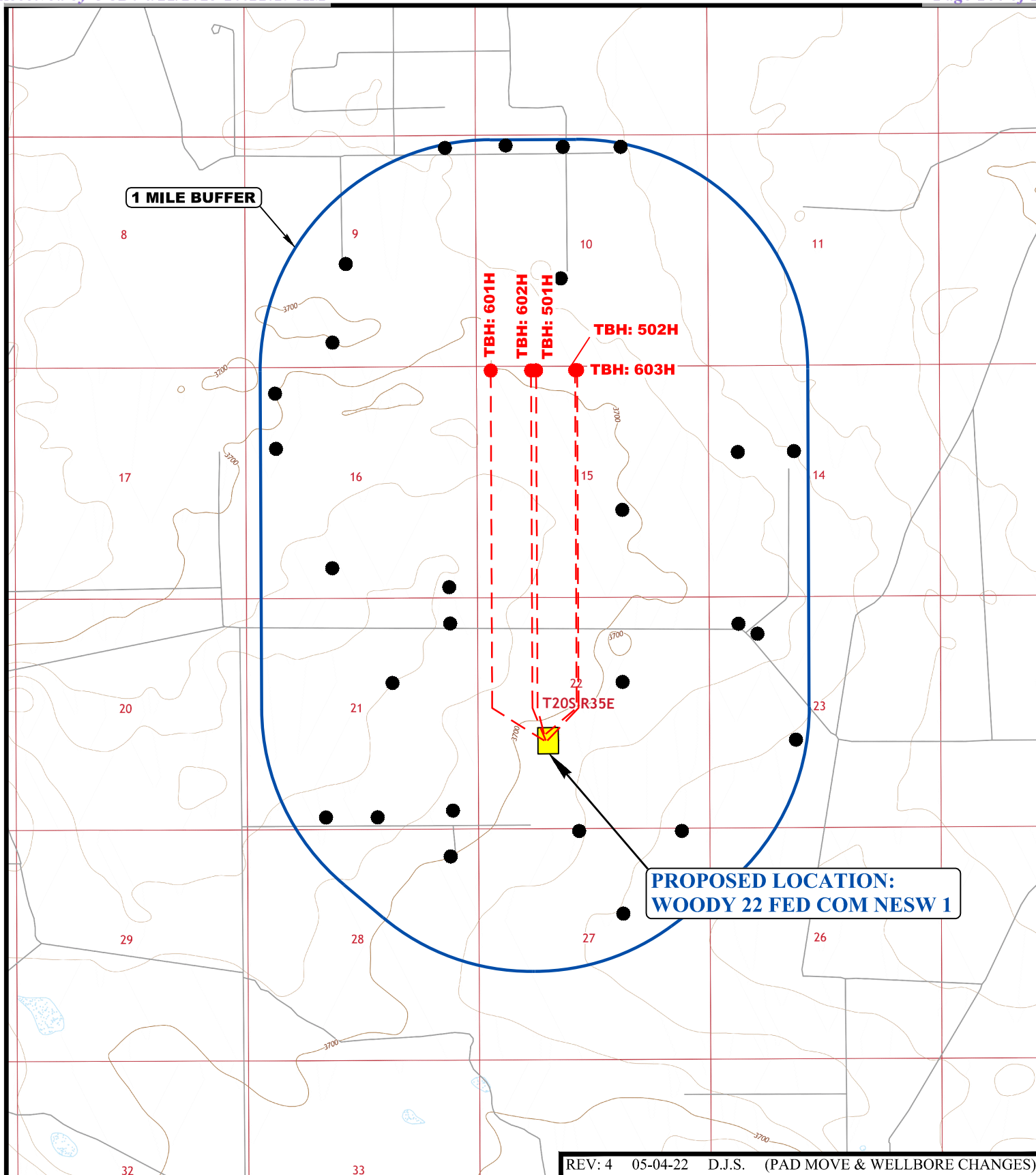
SURVEYED BY	S.L., M.D.	05-03-22	SCALE
DRAWN BY	D.J.S.	05-09-22	1" = 1000'
FILE	C-7280-A		

SWD PIPELINE R-O-W

CERTIFICATE  
THIS IS TO CERTIFY THAT THIS EASEMENT PLAT AND THE ACTUAL SURVEY ON THE GROUND UPON WHICH IT IS BASED WERE PERFORMED BY ME OR UNDER MY DIRECT SUPERVISION; THAT I AM RESPONSIBLE FOR THIS SURVEY; THAT THIS SURVEY MEETS THE MINIMUM STANDARDS FOR SURVEYING IN NEW MEXICO; AND THAT IT IS TRUE AND CORRECT TO THE BEST OF MY KNOWLEDGE AND BELIEF.







REV: 4 05-04-22 D.J.S. (PAD MOVE &amp; WELLBORE CHANGES)

**LEGEND:**

● OIL/GAS WELLS

**CENTENNIAL RESOURCE PRODUCTION, LLC**

**WOODY 22 FED COM NESW 1**  
 NE 1/4 SW 1/4, SECTION 22, T20S, R35E, N.M.P.M.  
 LEA COUNTY, NEW MEXICO

SURVEYED BY	R.C., S.L.	04-28-22	SCALE
DRAWN BY	Z.T.	12-01-20	1 : 36,000
<b>WELL PROXIMITY MAP</b>			<b>TOPO C</b>



**UELS, LLC**  
 Corporate Office \* 85 South 200 East  
 Vernal, UT 84078 \* (435) 789-1017

## WOODY 22 FED COM 201H, 202H, 203H, 301H, 302H, 303H, 501H, 502H, 601H, 602H &amp; 603H

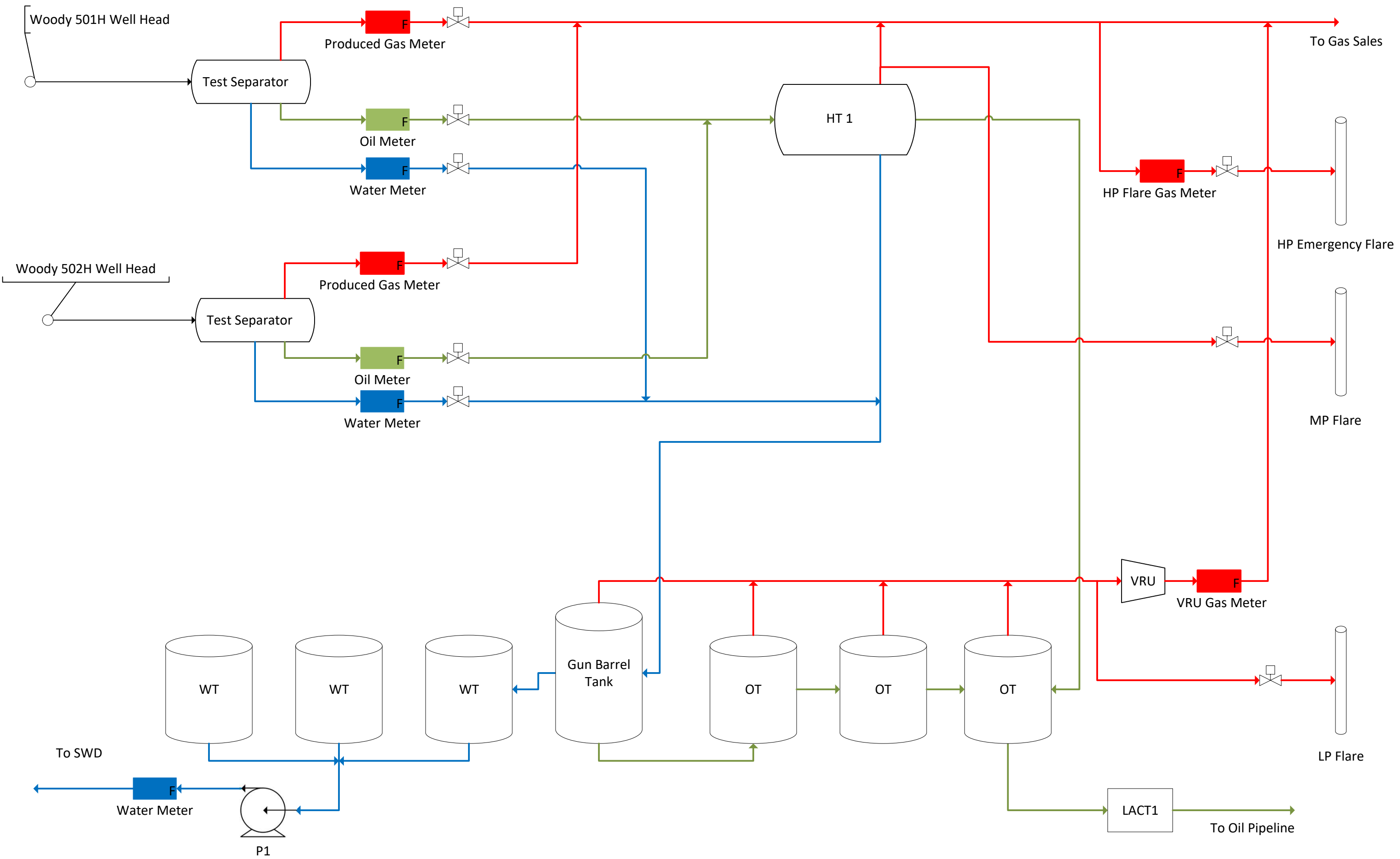
SUPPLEMENTAL OIL &amp; GAS SPREADSHEET TO TOPO "c"

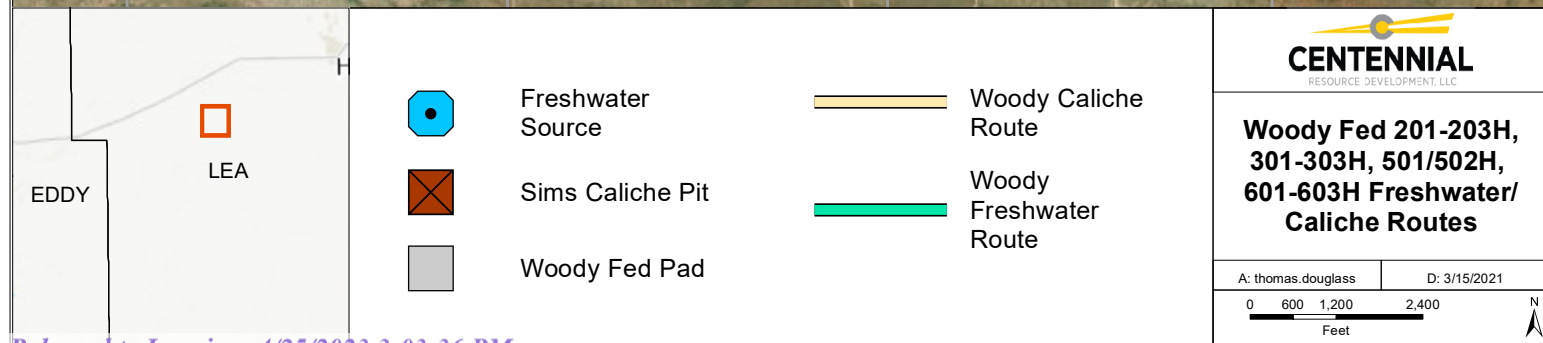
DRAWN BY: Z.T. 12-14-20

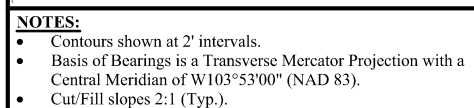
REV: 1 Z.T. 12-14-20 (NAME CHANGE)

OBJECTID	API	OPERATOR	WELL NAME	WELL TYPE	WELL STATUS	SECTION	TWP	RNG	UNIT LETTER	NAD 83 LATITUDE	NAD 83 LONGITUDE
3293	30-025-03339	PRE-ONGARD WELL OPERATOR	PRE-ONGARD WELL #001	Oil	Plugged (site released)	9	20S	35E	K	32.5867996	-103.4634247
8672	30-025-03341	XERIC OIL & GAS CORP	SOUTH PEARL QUEEN UNIT #022	Oil	Plugged (site released)	9	20S	35E	A	32.5940857	-103.4559250
17763	30-025-45340	MEWBOURNE OIL CO	SAND CHUTE 9 16 B2JO FEDERAL COM #001H	Oil	New	9	20S	35E	G	32.5883034	-103.4601557
20902	30-025-45339	MEWBOURNE OIL CO	SAND CHUTE 9 16 B2KN FEDERAL COM #001H	Oil	New	9	20S	35E	F	32.5882881	-103.4646243
66801	30-025-35973	CHESAPEAKE OPERATING INC.	JABKA FEDERAL COM #001	Oil	Plugged (site released)	9	20S	35E	N	32.5818481	-103.4644852
9412	30-025-03342	XERIC OIL & GAS CORP	SOUTH PEARL QUEEN UNIT #021	Injection	Plugged (site released)	10	20S	35E	D	32.5940895	-103.4516373
12379	30-025-03345	XERIC OIL & GAS CORP	SOUTH PEARL QUEEN UNIT #020	Oil	Plugged (site released)	10	20S	35E	C	32.5940781	-103.4473495
13754	30-025-03346	PRE-ONGARD WELL OPERATOR	PRE-ONGARD WELL #001	Oil	Plugged (site released)	10	20S	35E	K	32.5858917	-103.4473343
16481	30-025-20042	PRE-ONGARD WELL OPERATOR	PRE-ONGARD WELL #010	Oil	Plugged (site released)	10	20S	35E	B	32.5940704	-103.4429626
20562	30-025-33102	POGO PRODUCING CO	NEVER READY 14 FEDERAL #001	Oil	Plugged (site released)	14	20S	35E	E	32.5749893	-103.4343719
22872	30-025-26620	DEVON ENERGY PRODUCTION COMPANY LP	FEDERAL AG COM #001	Gas	Plugged (site released)	14	20S	35E	F	32.5749969	-103.4300842
23062	30-025-37408	OXY USA INC	NEVER READY 14 FEDERAL #002	Oil	New	14	20S	35E	C	32.5777206	-103.4290161
17449	30-025-27230	PRE-ONGARD WELL OPERATOR	PRE-ONGARD WELL #001	Oil	Plugged (site released)	15	20S	35E	J	32.5713577	-103.4429398
411	30-025-30191	PRE-ONGARD WELL OPERATOR	PRE-ONGARD WELL #001	Oil	Plugged (site released)	16	20S	35E	N	32.5677299	-103.4644547
6207	30-025-41743	EOG Y RESOURCES INC.	TOMATO BVO STATE #001H	Oil	Plugged (site released)	16	20S	35E	P	32.5664749	-103.4558563
61732	30-025-35778	CHEVRON U S A INC	MANZANITA STATE #002	Oil	Active	16	20S	35E	D	32.5786285	-103.4687653
61987	30-025-35120	CHEVRON U S A INC	MANZANITA STATE # 001	Oil	Plugged (not released)	16	20S	35E	E	32.5752754	-103.4687576
5454	30-025-27395	PRE-ONGARD WELL OPERATOR	PRE-ONGARD WELL #001	Oil	Plugged (site released)	21	20S	35E	G	32.5604782	-103.4601288
6477	30-025-03355	PRE-ONGARD WELL OPERATOR	PRE-ONGARD WELL #001	Oil	Plugged (site released)	21	20S	35E	A	32.5641098	-103.4558487
13168	30-025-44520	MATADOR PRODUCTION COMPANY	UNCLE CHES FEDERAL #124H	Oil	New	21	20S	35E	P	32.5523723	-103.4543809
115083	30-025-46432	MATADOR PRODUCTION COMPANY	UNCLE CHES 2116 FEDERAL COM #122H	Oil	New	21	20S	35E	N	32.5521086	-103.4649474
214824	30-025-47113	MATADOR PRODUCTION COMPANY	UNCLE CHES 2116 FEDERAL COM #123H	Oil	New	21	20S	35E	B	32.5521127	-103.4611965
323008	30-025-47338	MATADOR PRODUCTION COMPANY	UNCLE CHES 2116 FEDERAL COM #232H	Oil	New	21	20S	35E	N	32.5521085	-103.4650448
323016	30-025-47339	MATADOR PRODUCTION COMPANY	UNCLE CHES 2116 FEDERAL COM #233H	Oil	New	21	20S	35E	O	32.5521126	-103.4612937
323023	30-025-47340	MATADOR PRODUCTION COMPANY	UNCLE CHES 2116 FEDERAL COM #234H	Oil	New	21	20S	35E	P	32.5525766	-103.4556807
14270	30-025-45747	CENTENNIAL RESOURCE PRODUCTION LLC	HYDRAS FEE #001H	Oil	New	22	20S	35E	N	32.5517268	-103.4483550
17185	30-025-27061	DEVON ENERGY OPERATING COMPANY LP	WATKINS A GAS COM #001	Oil	Plugged (site released)	22	20S	35E	G	32.5604706	-103.4429321
19012	30-025-45748	CENTENNIAL RESOURCE PRODUCTION LLC	HYDRAS FEE #002H	Oil	New	22	20S	35E	O	32.5516838	-103.4419041
20781	30-025-03356	PRE-ONGARD WELL OPERATOR	PRE-ONGARD WELL #001	Oil	Plugged (site released)	23	20S	35E	D	32.5640945	-103.4343643
23656	30-025-27062	DEVON ENERGY PRODUCTION COMPANY LP	WATKINS B GAS COM #001	Gas	Active	23	20S	35E	K	32.5568352	-103.4300766
30696	30-025-39153	MEWBOURNE OIL CO	UPLAND 23 FEDERAL COM #001	Gas	Active	23	20S	35E	D	32.5635185	-103.4328537
21770	30-025-45559	CENTENNIAL RESOURCE PRODUCTION LLC	MEDUSA 2635 STATE #002H	Oil	New	26	20S	35E	D	32.5511339	-103.4354667
15114	30-025-40517	CENTENNIAL RESOURCE PRODUCTION LLC	MANGO BRM STATE #001H	Oil	Active	27	20S	35E	C	32.5511169	-103.4461823
17573	30-025-27726	PRE-ONGARD WELL OPERATOR	PRE-ONGARD WELL #001	Oil	Plugged (site released)	27	20S	35E	G	32.5459480	-103.4429245
18949	30-025-40518	CENTENNIAL RESOURCE PRODUCTION LLC	TANGERINE BRT STATE #001H	Oil	Active	27	20S	35E	A	32.5511169	-103.4386444
5963	30-025-03363	PRE-ONGARD WELL OPERATOR	PRE-ONGARD WELL #001	Oil	Plugged (site released)	28	20S	35E	A	32.5495796	-103.4558182









A red circular seal for the State of New Mexico Professional Surveyors. The outer ring contains the text "STATE OF NEW MEXICO" at the top and "PROFESSIONAL SURVEYORS" at the bottom. In the center, the name "Paul Buckle" is written in blue cursive script. Above the name is the number "23782" and below it is the date "05-04-22".

NOTE: Earthwork Calculations Require a Fill @ some Location Stakes For Balance. All Fill is to be Compacted to a Minimum of 95% of the Maximum Dry Density Obtained by AASHTO Method t-99.

**WOODY 22 FED COM NESW 1  
NE 1/4 SW 1/4, SECTION 22, T20S, R35E, N.M.P.M.  
LEA COUNTY, NEW MEXICO**

<b>SURVEYED BY</b>	S.L., M.D.	05-03-22	<b>SCALE</b>
<b>DRAWN BY</b>	R.J.	12-11-20	1" = 80'
<b>LOCATION LAYOUT</b>			<b>FIGURE #1</b>

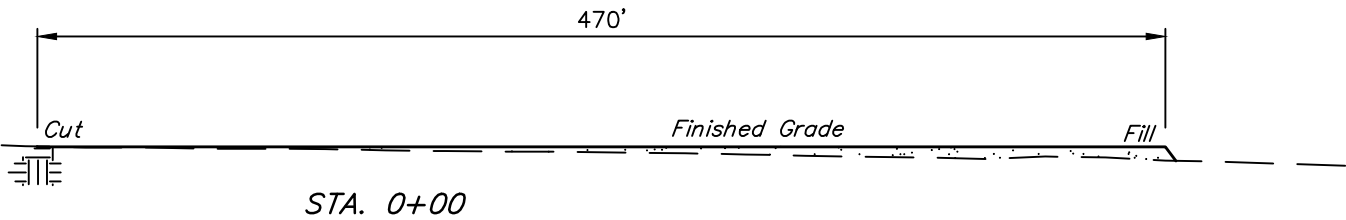
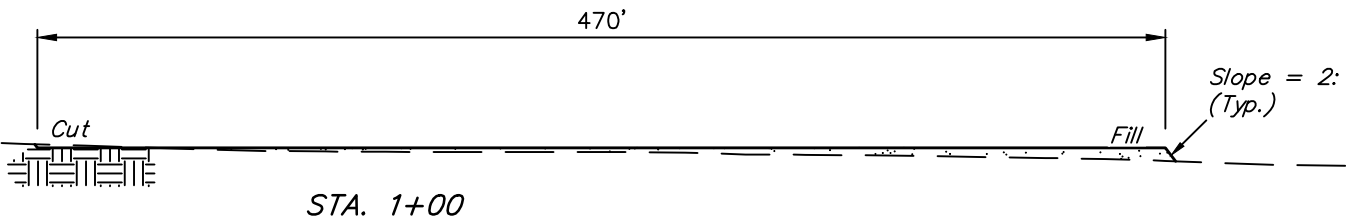
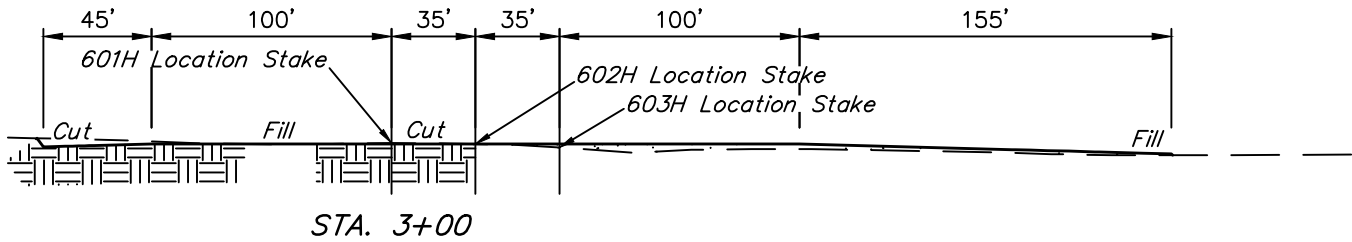
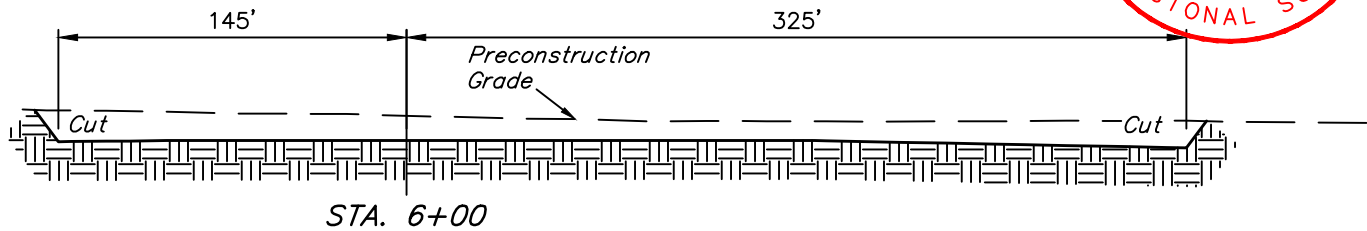


**UELS, LLC**  
**Corporate Office \* 85 South 200 East**  
**Vernal, UT 84078 \* (435) 789-1017**





X-Section  
Scale  
1" = 80'



APPROXIMATE EARTHWORK QUANTITIES	
(4") TOPSOIL STRIPPING	3,590 Cu. Yds.
REMAINING LOCATION	6,560 Cu. Yds.
<b>TOTAL CUT</b>	<b>10,150 Cu. Yds.</b>
<b>FILL</b>	<b>6,560 Cu. Yds.</b>
EXCESS MATERIAL	3,590 Cu. Yds.
TOPSOIL	3,590 Cu. Yds.
<b>EXCESS UNBALANCE</b> (After Interim Rehabilitation)	<b>0 Cu. Yds.</b>

APPROXIMATE SURFACE DISTURBANCE AREAS		
	DISTANCE	ACRES
WELL SITE DISTURBANCE	NA	±7.043
65' WIDE ACCESS ROAD R-O-W DISTURBANCE	±1564.45'	±2.334
30' WIDE SWD PIPELINE R-O-W DISTURBANCE	±112.97'	±0.078
30' WIDE GAS PIPELINE R-O-W DISTURBANCE	±2551.15'	±1.757
<b>TOTAL SURFACE USE AREA</b>		<b>±11.212</b>

REV: 4 05-04-22 D.J.S. (PAD MOVE & ADD PIPELINES)

NOTES:

- Fill quantity includes 5% for compaction.
- Cut/Fill slopes 2:1 (Typ.).

CENTENNIAL RESOURCE PRODUCTION, LLC

WOODY 22 FED COM NESW 1  
NE 1/4 SW 1/4, SECTION 22, T20S, R35E, N.M.P.M.  
LEA COUNTY, NEW MEXICO

SURVEYED BY	S.L., M.D.	05-03-22	SCALE
DRAWN BY	R.J.	12-11-20	AS SHOWN
TYPICAL CROSS SECTIONS		FIGURE #2	

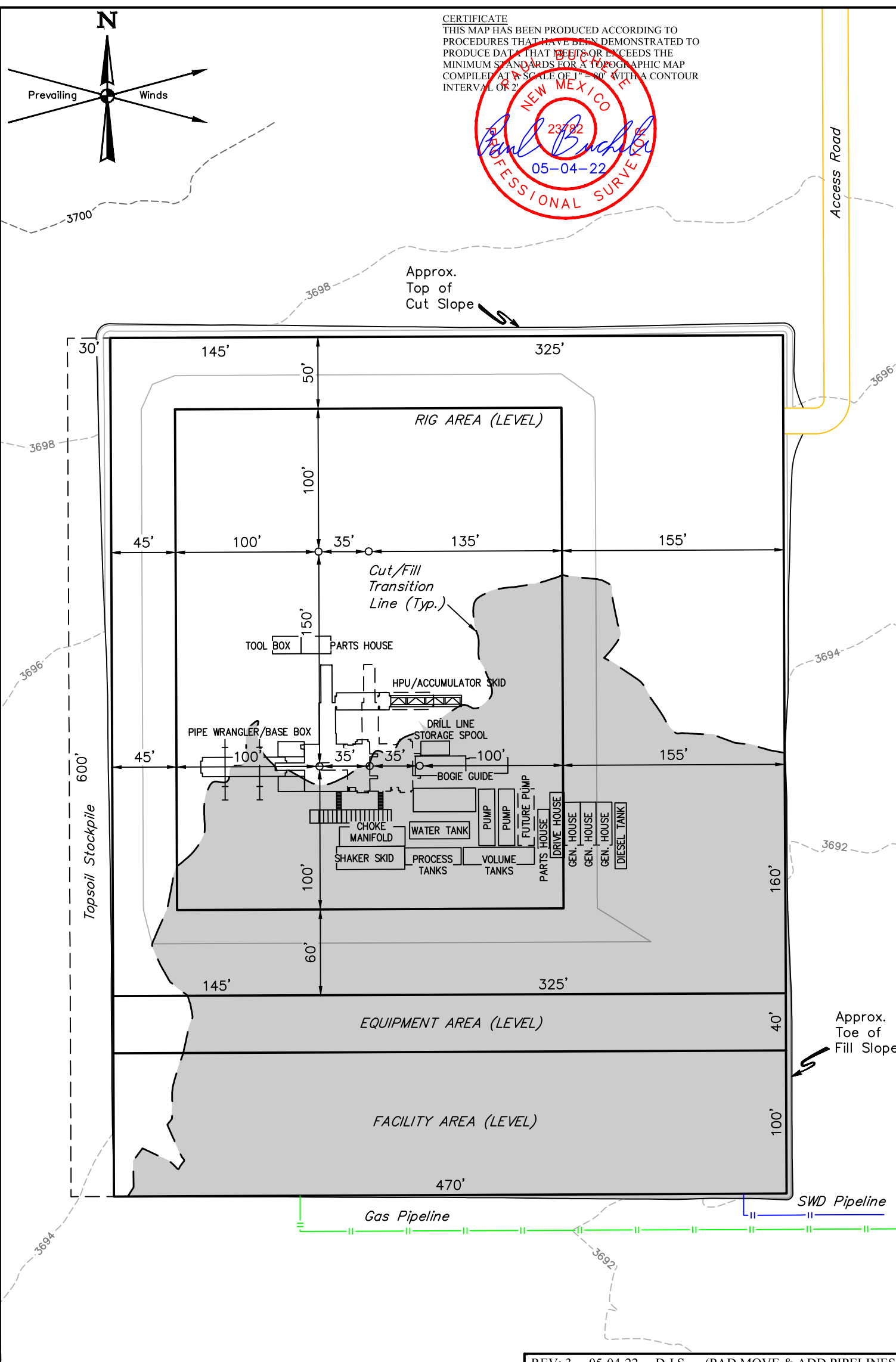


UELS, LLC  
Corporate Office \* 85 South 200 East  
Vernal, UT 84078 \* (435) 789-1017

Page 170 of 185

Received by OCD: 4/21/2023 10:11:19 AM

Released to Imaging: 4/23/2023 3:03:36 PM



**NOTES:**

- Contours shown at 2' intervals.
- May have different number of Pump Houses and Combination Buildings.

REV: 3    05-04-22    D.J.S.    (PAD MOVE & ADD PIPELINES)

**CENTENNIAL RESOURCE PRODUCTION, LLC**

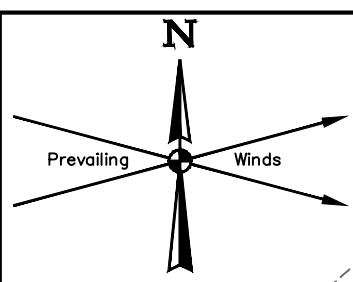
**WOODY 22 FED COM NESW 1**  
**NE 1/4 SW 1/4, SECTION 22, T20S, R35E, N.M.P.M.**  
**LEA COUNTY, NEW MEXICO**

SURVEYED BY	S.L., M.D.	05-03-22	SCALE
DRAWN BY	R.J.	12-11-20	1" = 80'

**TYPICAL RIG LAYOUT    FIGURE #3**

**UINTAH**  
ENGINEERING & LAND SURVEYING

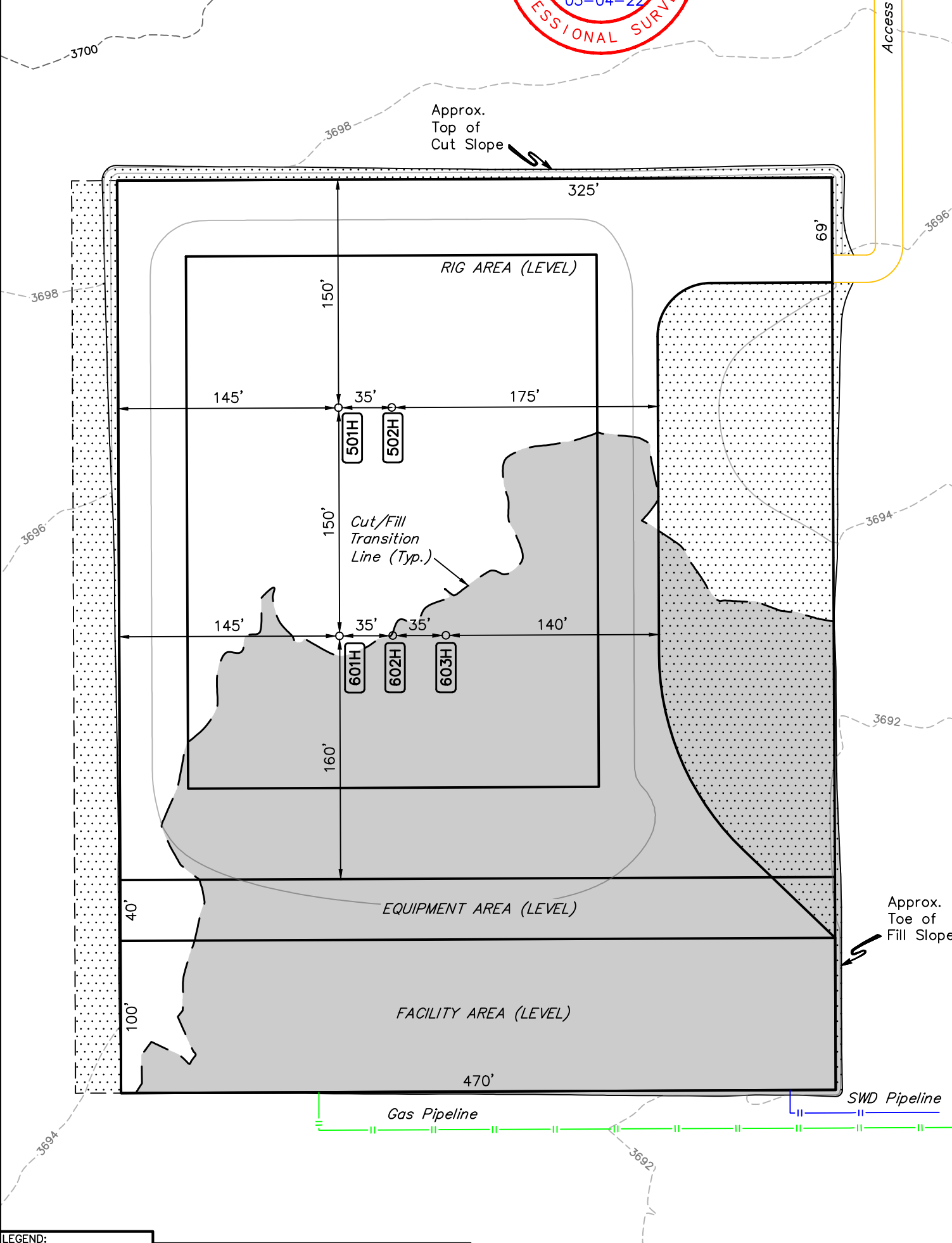
**UELS, LLC**  
Corporate Office \* 85 South 200 East  
Vernal, UT 84078 \* (435) 789-1017



CERTIFICATE  
THIS MAP HAS BEEN PRODUCED ACCORDING TO  
PROCEDURES THAT HAVE BEEN DEMONSTRATED TO  
PRODUCE DATA THAT MEETS OR EXCEEDS THE  
MINIMUM STANDARDS FOR A TOPOGRAPHIC MAP  
COMPILED AT A SCALE OF 1" = 80' WITH A CONTOUR  
INTERVAL OF 2'



Access Road



CENTENNIAL RESOURCE PRODUCTION, LLC

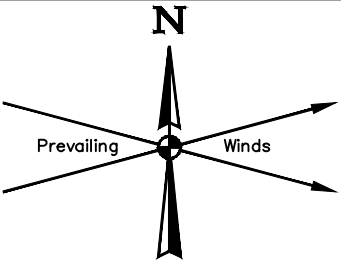
WOODY 22 FED COM NESW 1  
NE 1/4 SW 1/4, SECTION 22, T20S, R35E, N.M.P.M.  
LEA COUNTY, NEW MEXICO



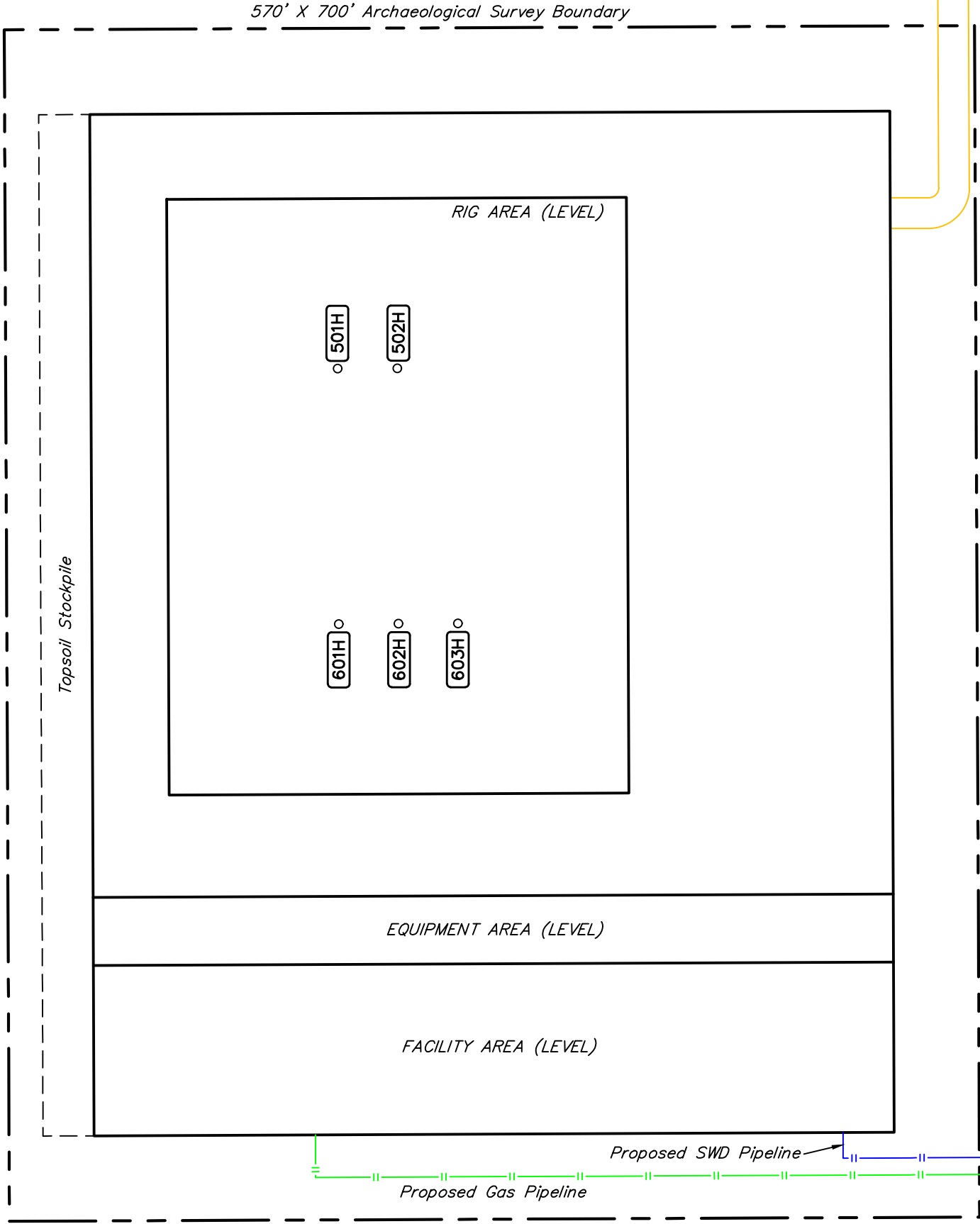
UELS, LLC  
Corporate Office \* 85 South 200 East  
Vernal, UT 84078 \* (435) 789-1017

SURVEYED BY	S.L., M.D.	05-03-22	SCALE
DRAWN BY	R.J.	12-11-20	1" = 80'
RECLAMATION DIAGRAM		FIGURE #4	





Proposed Access Road



REV: 3    05-04-22    D.J.S.    (PAD MOVE & ADD PIPELINES)

CENTENNIAL RESOURCE PRODUCTION, LLC

WOODY 22 FED COM NESW 1  
NE 1/4 SW 1/4, SECTION 22, T20S, R35E, N.M.P.M.  
LEA COUNTY, NEW MEXICO



UELS, LLC  
Corporate Office \* 85 South 200 East  
Vernal, UT 84078 \* (435) 789-1017

SURVEYED BY	S.L., M.D.	05-03-22	SCALE
DRAWN BY	R.J.	12-11-20	1" = 80'
ARCHAEOLOGICAL SURVEY BOUNDARY			FIGURE #5



U.S. Department of the Interior  
BUREAU OF LAND MANAGEMENT

## PWD Data Report

11/29/2022

**APD ID:** 10400076299**Submission Date:** 07/13/2021**Operator Name:** CENTENNIAL RESOURCE PRODUCTION LLC**Well Name:** WOODY 22 FED COM**Well Number:** 501H**Well Type:** OIL WELL**Well Work Type:** Drill

### Section 1 - General

Would you like to address long-term produced water disposal? NO

### Section 2 - Lined

Would you like to utilize Lined Pit PWD options? N

Produced Water Disposal (PWD) Location:

PWD surface owner:

PWD disturbance (acres):

Lined pit PWD on or off channel:

Lined pit PWD discharge volume (bbl/day):

Lined pit

Pit liner description:

Pit liner manufacturers

Precipitated solids disposal:

Describe precipitated solids disposal:

Precipitated solids disposal

Lined pit precipitated solids disposal schedule:

Lined pit precipitated solids disposal schedule

Lined pit reclamation description:

Lined pit reclamation

Leak detection system description:

Leak detection system

**Operator Name:** CENTENNIAL RESOURCE PRODUCTION LLC

**Well Name:** WOODY 22 FED COM

**Well Number:** 501H

**Lined pit Monitor description:**

**Lined pit Monitor**

**Lined pit: do you have a reclamation bond for the pit?**

**Is the reclamation bond a rider under the BLM bond?**

**Lined pit bond number:**

**Lined pit bond amount:**

**Additional bond information**

### Section 3 - Unlined

**Would you like to utilize Unlined Pit PWD options?** N

**Produced Water Disposal (PWD) Location:**

**PWD disturbance (acres):**

**PWD surface owner:**

**Unlined pit PWD on or off channel:**

**Unlined pit PWD discharge volume (bbl/day):**

**Unlined pit**

**Precipitated solids disposal:**

**Describe precipitated solids disposal:**

**Precipitated solids disposal**

**Unlined pit precipitated solids disposal schedule:**

**Unlined pit precipitated solids disposal schedule**

**Unlined pit reclamation description:**

**Unlined pit reclamation**

**Unlined pit Monitor description:**

**Unlined pit Monitor**

**Do you propose to put the produced water to beneficial use?**

**Beneficial use user**

**Estimated depth of the shallowest aquifer (feet):**

**Does the produced water have an annual average Total Dissolved Solids (TDS) concentration equal to or less than that of the existing water to be protected?**

**TDS lab results:**

**Geologic and hydrologic**

**State**

**Unlined Produced Water Pit Estimated**

**Unlined pit: do you have a reclamation bond for the pit?**

**Operator Name:** CENTENNIAL RESOURCE PRODUCTION LLC

**Well Name:** WOODY 22 FED COM

**Well Number:** 501H

**Is the reclamation bond a rider under the BLM bond?**

**Unlined pit bond number:**

**Unlined pit bond amount:**

**Additional bond information**

#### Section 4 -

**Would you like to utilize Injection PWD options?** N

**Produced Water Disposal (PWD) Location:**

**PWD surface owner:**

**PWD disturbance (acres):**

**Injection PWD discharge volume (bbl/day):**

**Injection well mineral owner:**

**Injection well type:**

**Injection well number:**

**Injection well name:**

**Assigned injection well API number?**

**Injection well API number:**

**Injection well new surface disturbance (acres):**

**Minerals protection information:**

**Mineral protection**

**Underground Injection Control (UIC) Permit?**

**UIC Permit**

#### Section 5 - Surface

**Would you like to utilize Surface Discharge PWD options?** N

**Produced Water Disposal (PWD) Location:**

**PWD surface owner:**

**PWD disturbance (acres):**

**Surface discharge PWD discharge volume (bbl/day):**

**Surface Discharge NPDES Permit?**

**Surface Discharge NPDES Permit attachment:**

**Surface Discharge site facilities information:**

**Surface discharge site facilities map:**

#### Section 6 -

**Would you like to utilize Other PWD options?** N

**Produced Water Disposal (PWD) Location:**

**PWD surface owner:**

**PWD disturbance (acres):**

**Other PWD discharge volume (bbl/day):**

**Operator Name:** CENTENNIAL RESOURCE PRODUCTION LLC

**Well Name:** WOODY 22 FED COM

**Well Number:** 501H

**Other PWD type description:**

**Other PWD type**

**Have other regulatory requirements been met?**

**Other regulatory requirements**



U.S. Department of the Interior  
BUREAU OF LAND MANAGEMENT

## Bond Info Data

11/29/2022

**APD ID:** 10400076299

**Submission Date:** 07/13/2021

Highlighted data  
reflects the most  
recent changes  
[Show Final Text](#)

**Operator Name:** CENTENNIAL RESOURCE PRODUCTION LLC

**Well Name:** WOODY 22 FED COM

**Well Number:** 501H

**Well Type:** OIL WELL

**Well Work Type:** Drill

### Bond

**Federal/Indian APD:** FED

**BLM Bond number:** NMB001841

**BIA Bond number:**

**Do you have a reclamation bond?** NO

**Is the reclamation bond a rider under the BLM bond?**

**Is the reclamation bond BLM or Forest Service?**

**BLM reclamation bond number:**

**Forest Service reclamation bond number:**

**Forest Service reclamation bond**

**Reclamation bond number:**

**Reclamation bond amount:**

**Reclamation bond rider amount:**

**Additional reclamation bond information**



**District I**  
1625 N. French Dr., Hobbs, NM 88240  
Phone: (575) 393-6161 Fax: (575) 393-0720

**District II**  
811 S. First St., Artesia, NM 88210  
Phone: (575) 748-1283 Fax: (575) 748-9720

**District III**  
1000 Rio Brazos Road, Aztec, NM 87410  
Phone: (505) 334-6178 Fax: (505) 334-6170

**District IV**  
1220 S. St. Francis Dr., Santa Fe, NM 87505  
Phone: (505) 476-3460 Fax: (505) 476-3462

State of New Mexico  
Energy, Minerals & Natural Resources Department  
OIL CONSERVATION DIVISION  
1220 South St. Francis Dr.  
Santa Fe, NM 87505

Form C-102  
Revised August 1, 2011  
Submit one copy to appropriate  
District Office

☐ AMENDED REPORT

## WELL LOCATION AND ACREAGE DEDICATION PLAT

<sup>1</sup> API Number		<sup>2</sup> Pool Code 24250		<sup>3</sup> Pool Name Featherstone; Bone Spring	
<sup>4</sup> Property Code		<sup>5</sup> Property Name WOODY 22 FED COM			<sup>6</sup> Well Number 501H
<sup>7</sup> OGRID No. 372165		<sup>8</sup> Operator Name CENTENNIAL RESOURCE PRODUCTION, LLC			<sup>9</sup> Elevation 3695.4'

<sup>10</sup>Surface Location

UL or lot no. K	Section 22	Township 20S	Range 35E	Lot Idn	Feet from the 2144	North/South line SOUTH	Feet from the 1520	East/West line WEST	County LEA
--------------------	---------------	-----------------	--------------	---------	-----------------------	---------------------------	-----------------------	------------------------	---------------

## " Bottom Hole Location If Different From Surface

UL or lot no. C	Section 15	Township 20S	Range 35E	Lot Idn	Feet from the 100	North/South line NORTH	Feet from the 1370	East/West line WEST	County LEA
<sup>12</sup> Dedicated Acres 480		<sup>13</sup> Joint or Infill		<sup>14</sup> Consolidation Code		<sup>15</sup> Order No.			

No allowable will be assigned to this completion until all interests have been consolidated or a non-standard unit has been approved by the division.

LINE TABLE		
LINE	DIRECTION	LENGTH
L1	N14°15'41"W	618.31'
L2	N00°14'53"W	1222.10'
L3	N00°14'53"W	1322.10'
L4	S89°45'32"W	2653.44'

**●** = SURFACE HOLE LOCATION

**◆** = PENETRATION POINT/  
FIRST TAKE POINT/LEASE  
PENETRATION POINT

**○** = LAST TAKE POINT/  
BOTTOM HOLE LOCATION

**▲** = SECTION CORNER LOCATED

**NOTE:**

- Distances referenced on plat to section lines are perpendicular.
- Basis of Bearing is a Transverse Mercator Projection with a Central Meridian of W103°53'00" (NAD 83)

SCALE

DRAWN BY: E.C. 12-07-20

REV: 3    05-04-22    D.J.S.

(SHL, PP/FTP & LTP/BHL CHANGES)

### 17 OPERATOR CERTIFICATION

I hereby certify that the information contained herein is true and complete to the best of my knowledge and belief, and that this organization either owns a working interest or unleased mineral interest in the land including the proposed bottom hole location or has a right to drill this well at this location pursuant to a contract with an owner of such a mineral or working interest, or to a voluntary pooling agreement or a compulsory pooling order heretofore entered by the division.

[Signature]
6/5/22

---

Signature \_\_\_\_\_ Date \_\_\_\_\_

**Meghan Twele**

Printed Name \_\_\_\_\_

meghan.twele@cdevinc.com

E-mail Address \_\_\_\_\_

### 18 SURVEYOR CERTIFICATION

I hereby certify that the well location shown on this plat was plotted from field notes of actual surveys made by me or under my supervision, and that the same is true and correct to the best of my belief.

April 28, 2022

---

Date of Survey \_\_\_\_\_

Signature and Seal of Professional Surveyor: \_\_\_\_\_

Certificate Number: \_\_\_\_\_

State of New Mexico  
Energy, Minerals and Natural Resources Department

Submit Electronically  
Via E-permitting

Oil Conservation Division  
1220 South St. Francis Dr.  
Santa Fe, NM 87505

## NATURAL GAS MANAGEMENT PLAN

This Natural Gas Management Plan must be submitted with each Application for Permit to Drill (APD) for a new or recompleted well.

### Section 1 – Plan Description

Effective May 25, 2021

**I. Operator:** Permian Resources Operating, LLC **OGRID:** 372165 **Date:** 4 / 03 / 2023

**II. Type:** ☒ Original ☐ Amendment due to ☐ 19.15.27.9.D(6)(a) NMAC ☐ 19.15.27.9.D(6)(b) NMAC ☐ Other.

If Other, please describe: \_\_\_\_\_

**III. Well(s):** Provide the following information for each new or recompleted well or set of wells proposed to be drilled or proposed to be recompleted from a single well pad or connected to a central delivery point.

Well Name	API	ULSTR	Footages	Anticipated Oil BBL/D	Anticipated Gas MCF/D	Anticipated Produced Water BBL/D
Woody 22 Fed Com 501H		K-22-20S-35E	2124FSL&1540FWL	1150 BBL/D	1063 MCF/D	5,681 BBL/D
Woody 22 Fed Com 502H		K-22-20S-35E	2124FSL&1573FWL	1150 BBL/D	1063 MCF/D	5,681 BBL/D

**IV. Central Delivery Point Name:** \_\_\_\_\_ [See 19.15.27.9(D)(1) NMAC]

**V. Anticipated Schedule:** Provide the following information for each new or recompleted well or set of wells proposed to be drilled or proposed to be recompleted from a single well pad or connected to a central delivery point.

Well Name	API	Spud Date	TD Reached Date	Completion Commencement Date	Initial Flow Back Date	First Production Date
Woody 22 Fed Com 501H		7/1/2023	7/13/2023	8/11/2023	8/19/2023	8/19/2023
Woody 22 Fed Com 502H		7/13/2023	7/25/2023	8/11/2023	8/19/2023	8/19/2023

**VI. Separation Equipment:** ☒ Attach a complete description of how Operator will size separation equipment to optimize gas capture.

**VII. Operational Practices:** ☒ Attach a complete description of the actions Operator will take to comply with the requirements of Subsection A through F of 19.15.27.8 NMAC.

**VIII. Best Management Practices:** ☒ Attach a complete description of Operator's best management practices to minimize venting during active and planned maintenance.

## **Section 2 – Enhanced Plan**

### **EFFECTIVE APRIL 1, 2022**

Beginning April 1, 2022, an operator that is not in compliance with its statewide natural gas capture requirement for the applicable reporting area must complete this section.

■ Operator certifies that it is not required to complete this section because Operator is in compliance with its statewide natural gas capture requirement for the applicable reporting area.

#### **IX. Anticipated Natural Gas Production:**

Well	API	Anticipated Average Natural Gas Rate MCF/D	Anticipated Volume of Natural Gas for the First Year MCF

#### **X. Natural Gas Gathering System (NGGS):**

Operator	System	ULSTR of Tie-in	Anticipated Gathering Start Date	Available Maximum Daily Capacity of System Segment Tie-in

**XI. Map.** ☐ Attach an accurate and legible map depicting the location of the well(s), the anticipated pipeline route(s) connecting the production operations to the existing or planned interconnect of the natural gas gathering system(s), and the maximum daily capacity of the segment or portion of the natural gas gathering system(s) to which the well(s) will be connected.

**XII. Line Capacity.** The natural gas gathering system ☐ will ☐ will not have capacity to gather 100% of the anticipated natural gas production volume from the well prior to the date of first production.

**XIII. Line Pressure.** Operator ☐ does ☐ does not anticipate that its existing well(s) connected to the same segment, or portion, of the natural gas gathering system(s) described above will continue to meet anticipated increases in line pressure caused by the new well(s).

☐ Attach Operator's plan to manage production in response to the increased line pressure.

**XIV. Confidentiality:** ☐ Operator asserts confidentiality pursuant to Section 71-2-8 NMSA 1978 for the information provided in Section 2 as provided in Paragraph (2) of Subsection D of 19.15.27.9 NMAC, and attaches a full description of the specific information for which confidentiality is asserted and the basis for such assertion.

### **Section 3 - Certifications**

**Effective May 25, 2021**

Operator certifies that, after reasonable inquiry and based on the available information at the time of submittal:

☒ Operator will be able to connect the well(s) to a natural gas gathering system in the general area with sufficient capacity to transport one hundred percent of the anticipated volume of natural gas produced from the well(s) commencing on the date of first production, taking into account the current and anticipated volumes of produced natural gas from other wells connected to the pipeline gathering system; or

☐ Operator will not be able to connect to a natural gas gathering system in the general area with sufficient capacity to transport one hundred percent of the anticipated volume of natural gas produced from the well(s) commencing on the date of first production, taking into account the current and anticipated volumes of produced natural gas from other wells connected to the pipeline gathering system.

***If Operator checks this box, Operator will select one of the following:***

**Well Shut-In.** ☐ Operator will shut-in and not produce the well until it submits the certification required by Paragraph (4) of Subsection D of 19.15.27.9 NMAC; or

**Venting and Flaring Plan.** ☐ Operator has attached a venting and flaring plan that evaluates and selects one or more of the potential alternative beneficial uses for the natural gas until a natural gas gathering system is available, including:

- (a) power generation on lease;
- (b) power generation for grid;
- (c) compression on lease;
- (d) liquids removal on lease;
- (e) reinjection for underground storage;
- (f) reinjection for temporary storage;
- (g) reinjection for enhanced oil recovery;
- (h) fuel cell production; and
- (i) other alternative beneficial uses approved by the division.

### **Section 4 - Notices**

1. If, at any time after Operator submits this Natural Gas Management Plan and before the well is spud:

(a) Operator becomes aware that the natural gas gathering system it planned to connect the well(s) to has become unavailable or will not have capacity to transport one hundred percent of the production from the well(s), no later than 20 days after becoming aware of such information, Operator shall submit for OCD's approval a new or revised venting and flaring plan containing the information specified in Paragraph (5) of Subsection D of 19.15.27.9 NMAC; or

(b) Operator becomes aware that it has, cumulatively for the year, become out of compliance with its baseline natural gas capture rate or natural gas capture requirement, no later than 20 days after becoming aware of such information, Operator shall submit for OCD's approval a new or revised Natural Gas Management Plan for each well it plans to spud during the next 90 days containing the information specified in Paragraph (2) of Subsection D of 19.15.27.9 NMAC, and shall file an update for each Natural Gas Management Plan until Operator is back in compliance with its baseline natural gas capture rate or natural gas capture requirement.

2. OCD may deny or conditionally approve an APD if Operator does not make a certification, fails to submit an adequate venting and flaring plan which includes alternative beneficial uses for the anticipated volume of natural gas produced, or if OCD determines that Operator will not have adequate natural gas takeaway capacity at the time a well will be spud.

Page 8

I certify that, after reasonable inquiry, the statements in and attached to this Natural Gas Management Plan are true and correct to the best of my knowledge and acknowledge that a false statement may be subject to civil and criminal penalties under the Oil and Gas Act.

Signature:	<i>Stewart MacCallum</i>
Printed Name:	Stewart MacCallum
Title:	Director of Midstream & Marketing
E-mail Address:	stewart.maccallum@permianres.com
Date:	4/11/23
Phone:	720-499-1458
<b>OIL CONSERVATION DIVISION</b> <b>(Only applicable when submitted as a standalone form)</b>	
Approved By:	
Title:	
Approval Date:	
Conditions of Approval:	

## Centennial Resource Production, LLC (372165)

**Natural Gas Management Plan Descriptions****VI. Separation Equipment:**

Centennial utilizes a production forecast from our Reservoir Engineering team to appropriately size each permanent, 3-phase separator and heater treater utilized for production operations. Our goal is to maintain 5 minutes of retention time in the test vessel and 20 minutes in the heater treater at peak production rates. The gas produced is routed from the separator to the gas sales line.

**VII. Operational Practices:***Drilling*

During Centennial's drilling operations it is uncommon for venting or flaring to occur. If flaring is needed due to safety concerns, gas will be routed to a flare and volumes will be estimated.

*Flowback*

During completion/recompletion flowback operations, after separation flowback begins and as soon as it is technically feasible, Centennial routes gas through a permanent separator and the controlled facility where the gas is either sold or flared through a high-pressure flare if needed.

*Production*

Per 19.15.27.8.D, Centennial's facilities are designed to minimize waste. Our produced gas will only be vented or flared in an emergency or malfunction situation, except as allowed for normal operations noted in 19.15.27.8.D(2) & (4). All gas that is flared is metered. All gas that may be vented will be estimated.

*Performance Standards*

Centennial utilizes a production forecast from our Reservoir Engineering team to appropriately size each permanent, 3-phase separator and heater treater utilized for production operations.

All of Centennial's permanent storage tanks associated with production operations which are routed to a flare or control device are equipped with an automatic gauging system.

All of Centennial's flare stacks, both currently installed and for future installation, are:

- 1) Appropriately sized and designed to ensure proper combustion efficiency.
- 2) Equipped with an automatic ignitor or continuous pilot.
- 3) Anchored and located at least 100 feet from the well and storage tanks.

Centennial's field operations and HSE teams have implemented an AVO inspection schedule that adheres to the requirements of 19.15.27.8.E(5).

All of our operations and facilities are designed to minimize waste. We routinely employ the following methods and practices:

- Closed-loop systems
- Enclosed and properly sized tanks



## Centennial Resource Production, LLC (372165)

- Vapor recovery units to maximize recovery of low-pressure gas streams and potential unauthorized emissions
- Low-emitting or electric engines whenever practical
- Combustors and flare stacks in the event of a malfunction or emergency
- Routine facility inspections to identify leaking components, functioning control devices, such as flares and combustors, and repair / replacement of malfunctioning components where applicable

*Measurement or estimation*

Centennial measures or estimates the volumes of natural gas vented, flared and/or beneficially used for all of our drilling, completing and producing wells. We utilize accepted industry standards and methodology which can be independently verified. Annual GOR testing is completed on our wells and will be submitted as required by the OCD. None of our equipment is designed to allow diversion around metering elements except during inspection, maintenance and repair operations.

**VIII. Best Management Practices:**

Centennial utilizes the following BMPs to minimize venting during active and planned maintenance activities:

- Use a closed-loop process wherever possible during planned maintenance activities, such as blowdowns, liquid removal, and work over operations.
- Employ low-emitting or electric engines for equipment, such as compressors
- Adhere to a strict preventative maintenance program which includes routine facility inspections, identification of component malfunctions, and repairing or replacing components such as hatches, seals, valves, etc. where applicable
- Utilize vapor recovery units (VRU's) to maximize recovery of volumes of low-pressure gas streams and potential unauthorized emissions
- Route low pressure gas and emissions streams to a combustion device to prevent venting where necessary

**District I**

1625 N. French Dr., Hobbs, NM 88240  
 Phone:(575) 393-6161 Fax:(575) 393-0720

**District II**

811 S. First St., Artesia, NM 88210  
 Phone:(575) 748-1283 Fax:(575) 748-9720

**District III**

1000 Rio Brazos Rd., Aztec, NM 87410  
 Phone:(505) 334-6178 Fax:(505) 334-6170

**District IV**

1220 S. St Francis Dr., Santa Fe, NM 87505  
 Phone:(505) 476-3470 Fax:(505) 476-3462

**State of New Mexico**  
**Energy, Minerals and Natural Resources**  
**Oil Conservation Division**  
**1220 S. St Francis Dr.**  
**Santa Fe, NM 87505**

CONDITIONS

Action 209670

**CONDITIONS**

Operator: Permian Resources Operating, LLC 1001 17th Street, Suite 1800 Denver, CO 80202	OGRID:
	372165
	Action Number: 209670
	Action Type: [C-101] BLM - Federal/Indian Land Lease (Form 3160-3)

**CONDITIONS**

Created By	Condition	Condition Date
pkautz	Will require a File As Drilled C-102 and a Directional Survey with the C-104	4/25/2023
pkautz	Once the well is spud, to prevent ground water contamination through whole or partial conduits from the surface, the operator shall drill without interruption through the fresh water zone or zones and shall immediately set in cement the water protection string	4/25/2023
pkautz	Oil base muds are not to be used until fresh water zones are cased and cemented providing isolation from the oil or diesel. This includes synthetic oils. Oil based mud, drilling fluids and solids must be contained in a steel closed loop system	4/25/2023
pkautz	Cement is required to circulate on both surface and intermediate1 strings of casing	4/25/2023