

Submit Copy To Appropriate District

Office

District I - (575) 393-6161

1625 N. French Dr., Hobbs, NM 88240

District II - (575) 748-1283

811 S. First St., Artesia, NM 88210

District III - (505) 334-6178

1000 Rio Brazos Rd., Aztec, NM 87410

District IV - (505) 476-3460

1220 S. St. Francis Dr., Santa Fe, NM

87505

State of New Mexico
Energy, Minerals and Natural ResourcesForm C-103
Revised July 18, 2013OIL CONSERVATION DIVISION
1220 South St. Francis Dr.
Santa Fe, NM 87505WELL API NO.
30-025-5045632

5. Indicate Type of Lease

STATE ☐ FEE ☐

6. State Oil & Gas Lease No.

7. Lease Name or Unit Agreement Name

DESERT ROSE 17-8 FEDERAL

8. Well Number 15H

9. OGRID Number

249099

10. Pool name or Wildcat

SUNDRY NOTICES AND REPORTS ON WELLS

(DO NOT USE THIS FORM FOR PROPOSALS TO DRILL OR TO DEEPEN OR PLUG BACK TO A DIFFERENT RESERVOIR. USE "APPLICATION FOR PERMIT" (FORM C-101) FOR SUCH PROPOSALS.)

1. Type of Well: Oil Well ☒ Gas Well ☐ Other ☐

2. Name of Operator

Caza Oil and Gas, Inc

3. Address of Operator

200 N. Lorraine St #1550., Midland, TX 79701

4. Well Location

Unit Letter O; 320 feet from the south line and 1335 feet from the east lineSection 17 Township 20S Range 35E NMPM County Lea

11. Elevation (Show whether DR, RKB, RT, GR, etc.)

3699'GR

12. Check Appropriate Box to Indicate Nature of Notice, Report or Other Data

NOTICE OF INTENTION TO:

PERFORM REMEDIAL WORK ☐PLUG AND ABANDON ☐TEMPORARILY ABANDON ☐CHANGE PLANS ☐PULL OR ALTER CASING ☐MULTIPLE COMPL ☐DOWNHOLE COMMINGLE ☐CLOSED-LOOP SYSTEM ☐OTHER: ☒

SUBSEQUENT REPORT OF:

REMEDIAL WORK ☐ALTERING CASING ☐COMMENCE DRILLING OPNS. ☐P AND A ☐CASING/CEMENT JOB ☐OTHER: ☒

13. Describe proposed or completed operations. (Clearly state all pertinent details, and give pertinent dates, including estimated date of starting any proposed work). SEE RULE 19.15.7.14 NMAC. For Multiple Completions: Attach wellbore diagram of proposed completion or recompletion.

Caza previously submitted an approved change of SHL for the well from the BLM. The incorrect C-102 was submitted and it had a change of SHL and BHL. The correct C-102 is submitted along with this Sundry and the original BLM approved Sundry.

Spud Date:

Rig Release Date:

I hereby certify that the information above is true and complete to the best of my knowledge and belief.

SIGNATURE

TITLE

Engineer

DATE

03/6/2023

Type or print name

Steve Morris

E-mail address:

steve.morris@morcoreengineering.com

PHONE:

985-415-9729

For State Use Only

APPROVED BY:

TITLE

DATE

Conditions of Approval (if any):

District I
1625 N. French Dr., Hobbs, NM 88240
Phone: (575) 393-6161 Fax: (575) 393-0720
District II
811 S. First St., Artesia, NM 88210
Phone: (575) 748-1283 Fax: (575) 748-9720
District III
1000 Rio Brazos Road, Aztec, NM 87410
Phone: (505) 334-6178 Fax: (505) 334-6170
District IV
1220 S. St. Francis Dr., Santa Fe, NM 87505
Phone: (505) 476-3460 Fax: (505) 476-3462

State of New Mexico
Energy, Minerals & Natural Resources Department
OIL CONSERVATION DIVISION
1220 South St. Francis Dr.
Santa Fe, NM 87505

Form C-102
Revised August 1, 2011
Submit one copy to appropriate
District Office
☐ AMENDED REPORT

WELL LOCATION AND ACREAGE DEDICATION PLAT

¹ API Number 30-025-50456	² Pool Code 96989	³ Pool Name Klein Ranch; Wolfcamp
⁴ Property Code 317383	⁵ Property Name DESERT ROSE 17-8 FEDERAL	⁶ Well Number 15H
⁷ OGRID No. 249099	⁸ Operator Name CAZA OPERATING, LLC	⁹ Elevation 3699'

¹⁰ Surface Location

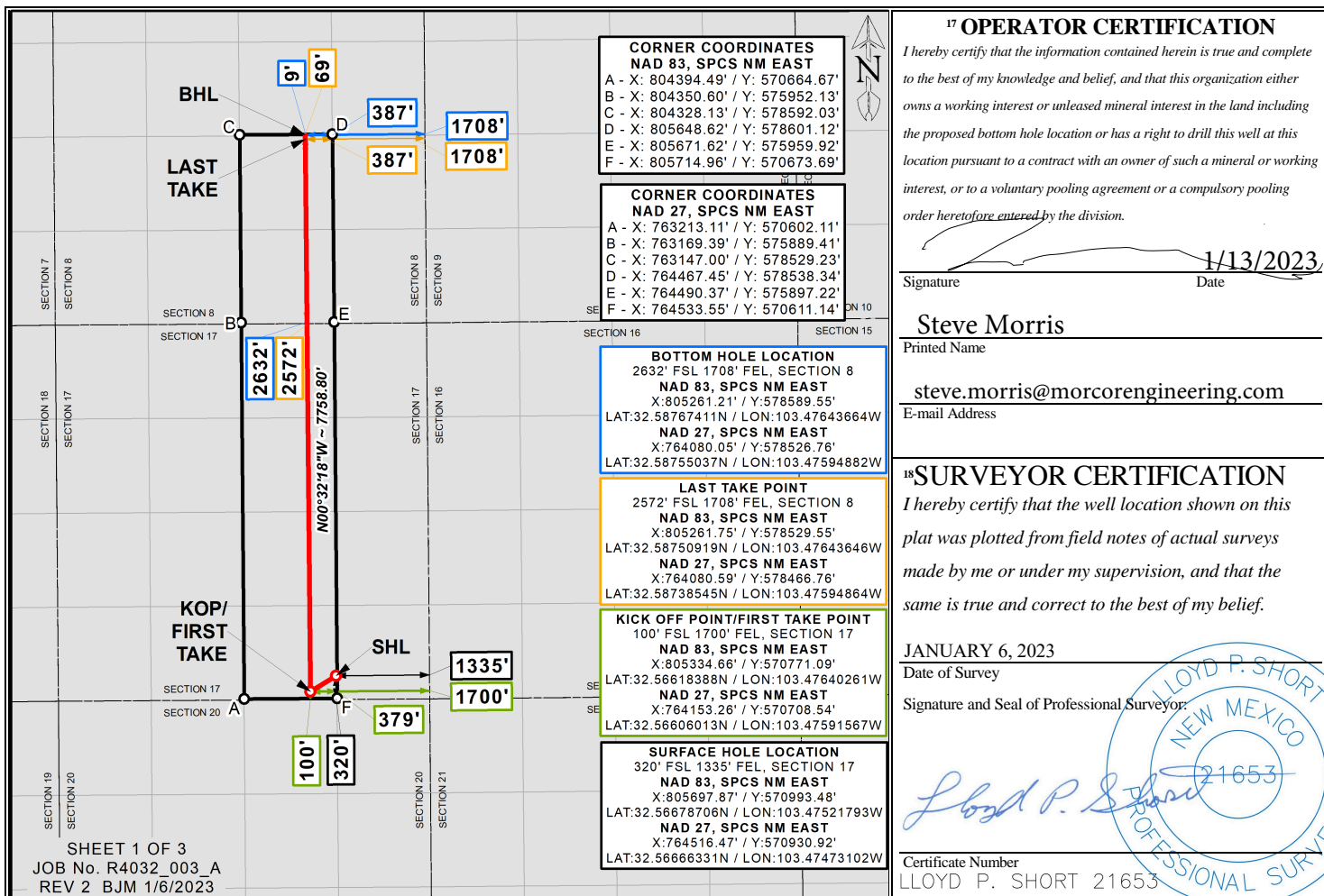
UL or lot no.	Section	Township	Range	Lot Idn	Feet from the	North/South line	Feet from the	East/West line	County
O	17	20S	35E		320	SOUTH	1335	EAST	LEA

¹¹ Bottom Hole Location If Different From Surface

UL or lot no.	Section	Township	Range	Lot Idn	Feet from the	North/South line	Feet from the	East/West line	County
J	8	20S	35E		2632	SOUTH	1708	EAST	LEA

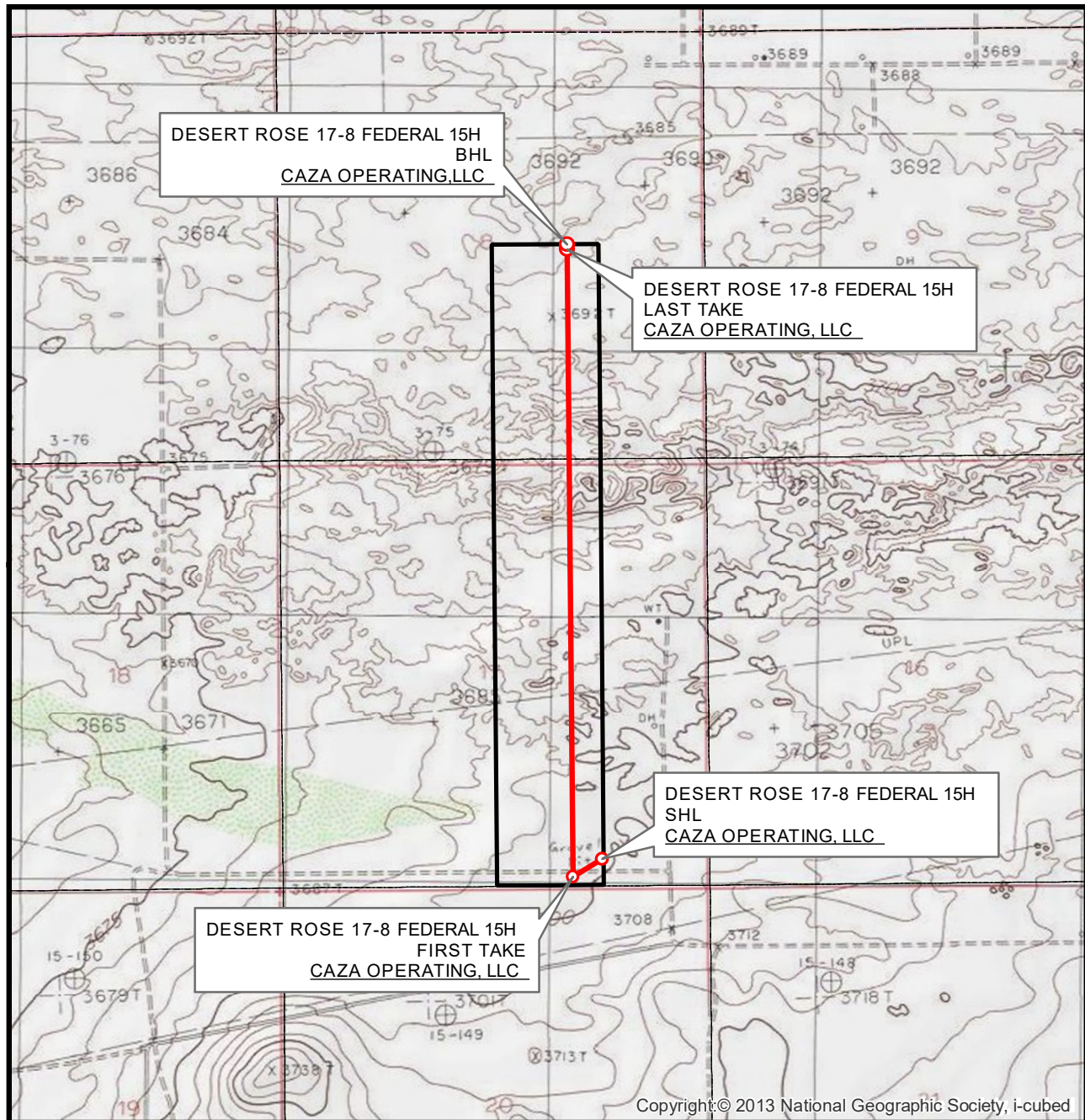
¹² Dedicated Acres 240.0	¹³ Joint or Infill	¹⁴ Consolidation Code	¹⁵ Order No.
--	-------------------------------	----------------------------------	-------------------------

No allowable will be assigned to this completion until all interests have been consolidated or a non-standard unit has been approved by the division.



Distances/areas relative to NAD 83 Combined Scale Factor: 0.99981205 Convergence Angle: 00°26'57.22001"

LOCATION VERIFICATION MAP



SEC. 17 TWP. 20-S RGE. 35-E
 SURVEY: N.M.P.M.
 COUNTY: LEA
 OPERATOR: CAZA OPERATING, LLC
 DESCRIPTION: 320' FSL & 1335' FEL
 ELEVATION: 3699'
 LEASE: DESERT ROSE 17-8 FEDERAL
 U.S.G.S. TOPOGRAPHIC MAP: MONUMENT SW, NM.

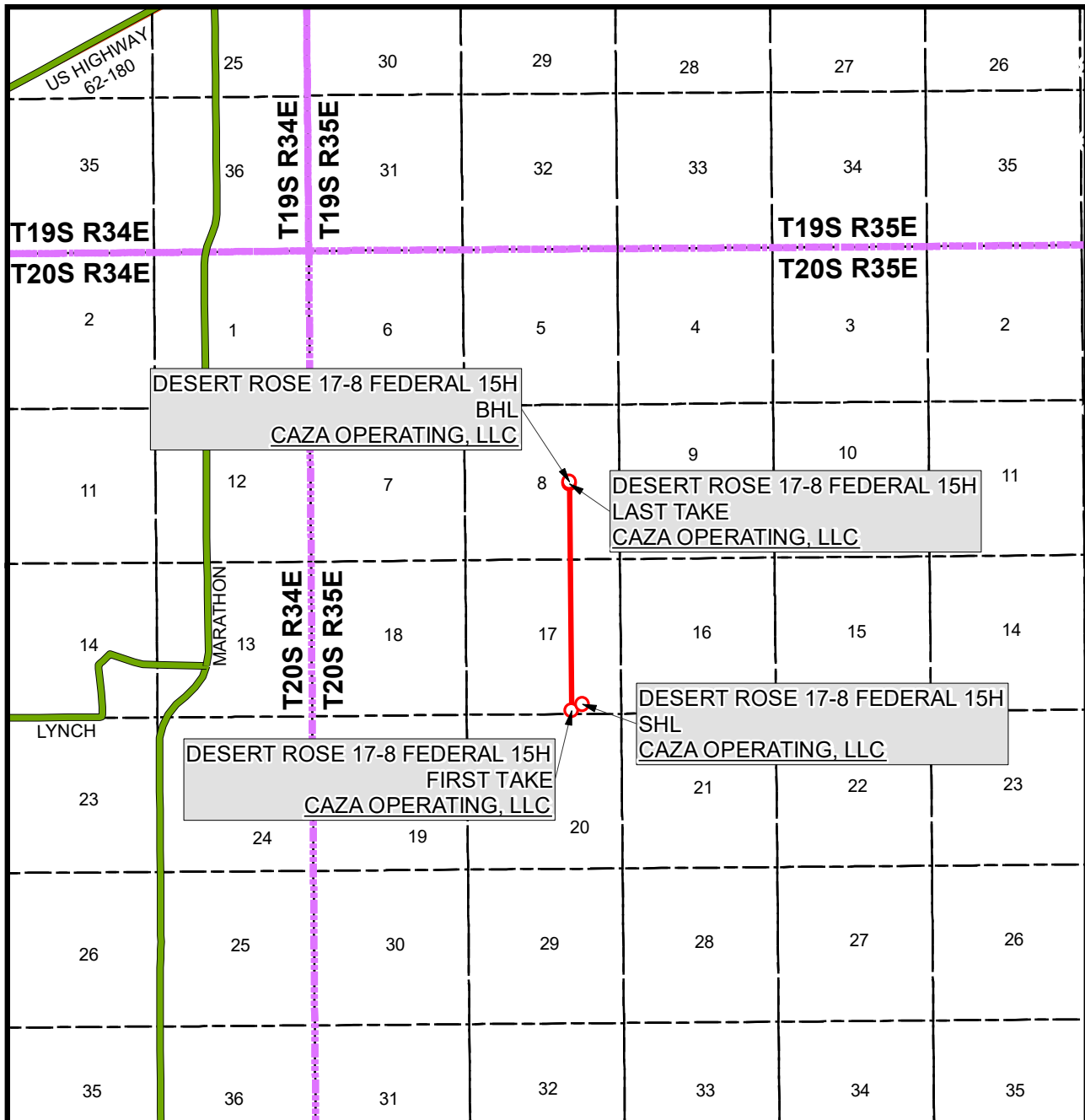
1" = 2,000'
 CONTOUR INTERVAL = 10'



SHEET 2 OF 3

PREPARED BY:
 R-SQUARED GLOBAL, LLC
 510 TRENTON ST.
 WEST MONROE, LA 71291
 318-323-6900 OFFICE
 JOB No. R4032_003_A

VICINITY MAP



SEC. 17 TWP. 20-S RGE. 35-E
 SURVEY: N.M.P.M.
 COUNTY: LEA
 OPERATOR: CAZA OPERATING, LLC
 DESCRIPTION: 320' FSL & 1335' FEL
 ELEVATION: 3699'
 LEASE: DESERT ROSE 17-8 FEDERAL
 U.S.G.S. TOPOGRAPHIC MAP: MONUMENT SW, NM.

1" = 1 MILE



SHEET 3 OF 3

PREPARED BY:
 R-SQUARED GLOBAL, LLC
 510 TRENTON ST.
 WEST MONROE, LA 71291
 318-323-6900 OFFICE
 JOB No. R4032_003_A

Well Name	Well Number	US Well Number	Lease Number	Case Number	Operator
DESERT ROSE	9H	3002547329	NMNM134883	NMNM134883	CAZA
DESERT ROSE	5H		NMNM134883	NMNM134883	CAZA
DESERT ROSE	7H		NMNM134883	NMNM134883	CAZA
DESERT ROSE	8H	3002547759	NMNM134883	NMNM134883	CAZA
DESERT ROSE	10H	3002547330	NMNM134883	NMNM134883	CAZA
DESERT ROSE	15H		NMNM86172	NMNM86172	CAZA
DESERT ROSE	16H		NMNM134883	NMNM134883	CAZA

Notice of Intent

Sundry ID: 2663399

Type of Submission: Notice of Intent

Date Sundry Submitted:

Date proposed operation will begin: 06/30/2022

Type of Action: Other

Time Sundry Submitted:

Procedure Description: Caza proposes to consolidate the two drilling pads into one drilling pad. This will create a smaller footprint and be less wasteful. The SHL of the wells will be moved but stay in the same quarter/quarter. Attached are the new amended C-102's, the new well pad plat and support surface documents. The well plans will not change other than the measured depth setting of casing. The TVD will remain the same. Cement volumes will be adjusted accordingly.

Surface Disturbance

Is any additional surface disturbance proposed?: No

NOI Attachments

Procedure Description

- 20220209_R4032_002_DESERT_ROSE_17_8_FEDERAL__EAST__REV0_CERT_WELL_PAD_PACKAGE_20220323034407.pdf
- 20220131_R4032_002_DESERT_ROSE_17_8_FED_COM_16H_REV1_C102_signed_20220323034338.pdf
- 20220131_R4032_002_DESERT_ROSE_17_8_FED_COM_15H_REV1_C102_signed_20220323034239.pdf
- 20220131_R4032_002_DESERT_ROSE_17_8_FED_COM_10H_REV0_C102_signed_20220323034114.pdf
- 20220131_R4032_002_DESERT_ROSE_17_8_FED_COM_9H_REV0_C102_signed_20220323034003.pdf
- 20220131_R4032_002_DESERT_ROSE_17_8_FED_COM_8H_REV1_C102_signed_20220323033857.pdf
- 20220131_R4032_002_DESERT_ROSE_17_8_FED_COM_7H_REV0_C102_signed_20220323033736.pdf

20220131_R4032_002_DESERT_ROSE_17_8_FED_COM_5H_REV0_C102_signed_20220323033614.pdf

Operator Certification

I certify that the foregoing is true and correct. Title 18 U.S.C. Section 1001 and Title 43 U.S.C. Section 1212, make it a crime for any person knowingly and willfully to make to any department or agency of the United States any false, fictitious or fraudulent statements or representations as to any matter within its jurisdiction. Electronic submission of Sundry Notices through this system satisfies regulations requiring a submission of Form 3160-5 or a Sundry Notice.

Operator Electronic Signature: STEVE MORRIS

Signed on: MAR 23, 2022 03:43 AM

Name: CAZA OPERATING LLC

Title: Engineer

Street Address: 14102 WCR 173

City: ODESSA

State: TX

Phone: (985) 415-9729

Email address: steve.morris@morcoreengineering.com

Field Representative

Representative Name:

Street Address:

City:

State:

Zip:

Phone:

Email address:

District I
1625 N. French Dr., Hobbs, NM 88240
Phone:(575) 393-6161 Fax:(575) 393-0720
District II
811 S. First St., Artesia, NM 88210
Phone:(575) 748-1283 Fax:(575) 748-9720
District III
1000 Rio Brazos Rd., Aztec, NM 87410
Phone:(505) 334-6178 Fax:(505) 334-6170
District IV
1220 S. St Francis Dr., Santa Fe, NM 87505
Phone:(505) 476-3470 Fax:(505) 476-3462

State of New Mexico
Energy, Minerals and Natural Resources
Oil Conservation Division
1220 S. St Francis Dr.
Santa Fe, NM 87505

CONDITIONS

Action 193881

CONDITIONS

Operator: CAZA OPERATING, LLC 200 N Loraine St Midland, TX 79701	OGRID: 249099
	Action Number: 193881
	Action Type: [C-103] NOI Change of Plans (C-103A)

CONDITIONS

Created By	Condition	Condition Date
pkautz	None	4/28/2023