

Submit One Copy To Appropriate District Office
District I
1625 N. French Dr., Hobbs, NM 88240
District II
811 S. First St., Artesia, NM 88210
District III
1000 Rio Brazos Rd., Aztec, NM 87410
District IV
1220 S. St. Francis Dr., Santa Fe, NM 87505

State of New Mexico
Energy, Minerals and Natural Resources

Form C-103
Revised November 3, 2011

OIL CONSERVATION DIVISION
1220 South St. Francis Dr.
Santa Fe, NM 87505

WELL API NO. 30-015-36442
5. Indicate Type of Lease STATE [X] FEE [ ]
6. State Oil & Gas Lease No.
7. Lease Name or Unit Agreement Name Giblet State
8. Well Number 002
9. OGRID Number 4378
10. Pool name or Wildcat Turkey Track Morrow

SUNDRY NOTICES AND REPORTS ON WELLS
(DO NOT USE THIS FORM FOR PROPOSALS TO DRILL OR TO DEEPEN OR PLUG BACK TO A DIFFERENT RESERVOIR. USE "APPLICATION FOR PERMIT" (FORM C-101) FOR SUCH PROPOSALS.)
1. Type of Well: [ ] Oil Well [X] Gas Well [ ] Other
2. Name of Operator Chi Operating, Inc.
3. Address of Operator P.O. Box 1799; Midland, Texas 79702

4. Well Location
Unit Letter A : 660. feet from the NORTH line and 660. feet from the EAST. line
Section 1. Township 19S Range 29E NMPM County EDDY.
11. Elevation (Show whether DR, RKB, RT, GR, etc.) 3420'

12. Check Appropriate Box to Indicate Nature of Notice, Report or Other Data
NOTICE OF INTENTION TO:
PERFORM REMEDIAL WORK [ ] PLUG AND ABANDON [ ]
TEMPORARILY ABANDON [ ] CHANGE PLANS [ ]
PULL OR ALTER CASING [ ] MULTIPLE COMPL [ ]
OTHER: [ ]
SUBSEQUENT REPORT OF:
REMEDIAL WORK [ ] ALTERING CASING [ ]
COMMENCE DRILLING OPNS. [ ] P AND A [ ]
CASING/CEMENT JOB [ ]
[X] Location is ready for OCD inspection after P&A

- [X] All pits have been remediated in compliance with OCD rules and the terms of the Operator's pit permit and closure plan.
[X] Rat hole and cellar have been filled and leveled. Cathodic protection holes have been properly abandoned.
[X] A steel marker at least 4" in diameter and at least 4' above ground level has been set in concrete. It shows the

OPERATOR NAME, LEASE NAME, WELL NUMBER, API NUMBER, QUARTER/QUARTER LOCATION OR UNIT LETTER, SECTION, TOWNSHIP, AND RANGE. ALL INFORMATION HAS BEEN WELDED OR PERMANENTLY STAMPED ON THE MARKER'S SURFACE.

- [X] The location has been leveled as nearly as possible to original ground contour and has been cleared of all junk, trash, flow lines and other production equipment. Per NMOCD request, berm was put in place to minimize disturbance of reclaimed location.
[X] Anchors, dead men, tie downs and risers have been cut off at least two feet below ground level.
[ ] If this is a one-well lease or last remaining well on lease, the battery and pit location(s) have been remediated in compliance with OCD rules and the terms of the Operator's pit permit and closure plan. All flow lines, production equipment and junk have been removed from lease and well location.
[X] All metal bolts and other materials have been removed. Portable bases have been removed. (Poured onsite concrete bases do not have to be removed.)
[X] All other environmental concerns have been addressed as per OCD rules.
[X] Pipelines and flow lines have been abandoned in accordance with 19.15.35.10 NMAC. All fluids have been removed from non-retrieved flow lines and pipelines.
[ ] If this is a one-well lease or last remaining well on lease: all electrical service poles and lines have been removed from lease and well location, except for utility's distribution infrastructure.

When all work has been completed, return this form to the appropriate District office to schedule an inspection.

SIGNATURE Susan B. Maunder TITLE Regulatory Consultant DATE 05/01/23





TYPE OR PRINT NAME Susan B Maunder E-MAIL: SMAunder@protonmail.com PHONE: 432-556-6501
For State Use Only

APPROVED BY: TITLE DATE

Conditions of Approval (if any):





Giblet State #002  
API #30-015-36442






Giblet State #002  
API #30-015-36442







Giblet State #002  
API #30-015-36442

**District I**  
 1625 N. French Dr., Hobbs, NM 88240  
 Phone:(575) 393-6161 Fax:(575) 393-0720

**District II**  
 811 S. First St., Artesia, NM 88210  
 Phone:(575) 748-1283 Fax:(575) 748-9720

**District III**  
 1000 Rio Brazos Rd., Aztec, NM 87410  
 Phone:(505) 334-6178 Fax:(505) 334-6170

**District IV**  
 1220 S. St Francis Dr., Santa Fe, NM 87505  
 Phone:(505) 476-3470 Fax:(505) 476-3462

**State of New Mexico**  
**Energy, Minerals and Natural Resources**  
**Oil Conservation Division**  
**1220 S. St Francis Dr.**  
**Santa Fe, NM 87505**

DEFINITIONS

Action 212523

**DEFINITIONS**

Operator: CHI OPERATING INC P.O. Box 1799 Midland, TX 79702	OGRID: 4378
	Action Number: 212523
	Action Type: [C-103] Sub. Release After P&A (C-103Q)

**DEFINITIONS**

For the sake of brevity and completeness, please allow for the following in all groups of questions and for the rest of this application:

- lease and well location, hereinafter "location";
- flowlines or pipelines, hereinafter "pipelines";
- and non-retrieved or abandoned, hereinafter "abandoned".

**District I**  
1625 N. French Dr., Hobbs, NM 88240  
Phone:(575) 393-6161 Fax:(575) 393-0720

**District II**  
811 S. First St., Artesia, NM 88210  
Phone:(575) 748-1283 Fax:(575) 748-9720

**District III**  
1000 Rio Brazos Rd., Aztec, NM 87410  
Phone:(505) 334-6178 Fax:(505) 334-6170

**District IV**  
1220 S. St Francis Dr., Santa Fe, NM 87505  
Phone:(505) 476-3470 Fax:(505) 476-3462

**State of New Mexico**  
**Energy, Minerals and Natural Resources**  
**Oil Conservation Division**  
**1220 S. St Francis Dr.**  
**Santa Fe, NM 87505**

QUESTIONS

Action 212523

**QUESTIONS**

Operator: CHI OPERATING INC P.O. Box 1799 Midland, TX 79702	OGRID: 4378
	Action Number: 212523
	Action Type: [C-103] Sub. Release After P&A (C-103Q)

**QUESTIONS**

<b>Subsequent Report of: Location Ready For OCD Inspection After P&amp;A</b>	
Was this the last remaining or only well on the location	No
Are there any abandoned pipelines that are going to remain on the location	No
Is there any production equipment or structure (not including steel marker, poured onsite concrete bases, or pipelines) that is going to remain on the location	No
If any production equipment or structure is to remain on the location, please specify	N/A

<b>Site Evaluation</b>	
<i>Please answer all the questions in this group.</i>	
Have all the required pits been remediated in compliance with OCD rules and the terms of the Operator's pit permit and closure plan	Yes
Have the rat hole and cellar been filled and leveled	Yes
Have the cathodic protection holes been properly abandoned	Yes
Has a steel marker, at least 4 inches in diameter and at least 4 feet above ground level, been set in concrete	Yes
The (concrete-set) steel marker shows: <i>Must attach marker photograph(s). *</i>	<b>THE OPERATOR NAME, LEASE NAME AND WELL NUMBER AND LOCATION, INCLUDING UNIT LETTER, SECTION, TOWNSHIP AND RANGE, SHALL BE WELDED, STAMPED OR OTHERWISE PERMANENTLY ENGRAVED INTO THE MARKER'S METAL.</b>
Has the location been leveled as nearly as possible to original ground contour	Yes
Have all the required pipelines and other production equipment been cleared	Yes
Has all the required junk and trash been cleared from the location	Yes
Have all the required anchors, dead men, tie downs and risers have been cut off at least two feet below ground level	Yes
Have all the required metal bolts and other materials have been removed	Yes
<b>Poured onsite concrete bases do not have to be removed.</b>	
Have all the the required portable bases been removed	Yes
Have all other environmental concerns have been addressed as per OCD rules	Yes
If any environmental concerns remain on the location, please specify	N/A
* Proof of the site marker (photograph) is required. <i>Please submit any other site photographs that would assist in documenting the above answers, site features, additional concerns, or other nearby / remaina structures and equipment.</i>	

**District I**  
 1625 N. French Dr., Hobbs, NM 88240  
 Phone:(575) 393-6161 Fax:(575) 393-0720

**District II**  
 811 S. First St., Artesia, NM 88210  
 Phone:(575) 748-1283 Fax:(575) 748-9720

**District III**  
 1000 Rio Brazos Rd., Aztec, NM 87410  
 Phone:(505) 334-6178 Fax:(505) 334-6170

**District IV**  
 1220 S. St Francis Dr., Santa Fe, NM 87505  
 Phone:(505) 476-3470 Fax:(505) 476-3462

**State of New Mexico**  
**Energy, Minerals and Natural Resources**  
**Oil Conservation Division**  
**1220 S. St Francis Dr.**  
**Santa Fe, NM 87505**

QUESTIONS, Page 2

Action 212523

**QUESTIONS (continued)**

Operator: CHI OPERATING INC P.O. Box 1799 Midland, TX 79702	OGRID: 4378
	Action Number: 212523
	Action Type: [C-103] Sub. Release After P&A (C-103Q)

**QUESTIONS**

<b>Abandoned Pipelines</b>	
<i>Only need to provide answers in this group, if any pipelines have been abandoned (in accordance with 19.15.35.10 NMAC).</i>	
Have all fluids have been removed from any abandoned pipelines	Not answered.
Have all abandoned pipelines been confirmed to <b>NOT</b> contain additional regulated NORM, other than that which accumulated under normal operation	Not answered.
Have all accessible points of abandoned pipelines been permanently capped	Not answered.

<b>Last Remaining or Only Well on the Location</b>	
<i>Please answer all questions that apply in this group, specifically if there is no longer going to be any well or facility remaining at this location.</i>	
Have all electrical service poles and lines been removed from the location	Yes
Is there any electrical utility distribution infrastructure that is remaining on the location	No
Have all the battery and pit location(s) have been remediated in compliance with OCD rules and the terms of the Operator's pit permit and closure plan	Yes
Have all the retrievable pipelines, production equipment been removed from the location	Yes
Has all the junk and trash been removed from the location	Yes

**District I**  
 1625 N. French Dr., Hobbs, NM 88240  
 Phone:(575) 393-6161 Fax:(575) 393-0720

**District II**  
 811 S. First St., Artesia, NM 88210  
 Phone:(575) 748-1283 Fax:(575) 748-9720

**District III**  
 1000 Rio Brazos Rd., Aztec, NM 87410  
 Phone:(505) 334-6178 Fax:(505) 334-6170

**District IV**  
 1220 S. St Francis Dr., Santa Fe, NM 87505  
 Phone:(505) 476-3470 Fax:(505) 476-3462

**State of New Mexico**  
**Energy, Minerals and Natural Resources**  
**Oil Conservation Division**  
**1220 S. St Francis Dr.**  
**Santa Fe, NM 87505**

ACKNOWLEDGMENTS

Action 212523

**ACKNOWLEDGMENTS**

Operator: CHI OPERATING INC P.O. Box 1799 Midland, TX 79702	OGRID: 4378
	Action Number: 212523
	Action Type: [C-103] Sub. Release After P&A (C-103Q)

**ACKNOWLEDGMENTS**

<input checked="" type="checkbox"/>	I hereby certify that all the work has been completed for this location and the site is ready for an OCD scheduled inspection.
-------------------------------------	--



**District I**  
 1625 N. French Dr., Hobbs, NM 88240  
 Phone:(575) 393-6161 Fax:(575) 393-0720

**District II**  
 811 S. First St., Artesia, NM 88210  
 Phone:(575) 748-1283 Fax:(575) 748-9720

**District III**  
 1000 Rio Brazos Rd., Aztec, NM 87410  
 Phone:(505) 334-6178 Fax:(505) 334-6170

**District IV**  
 1220 S. St Francis Dr., Santa Fe, NM 87505  
 Phone:(505) 476-3470 Fax:(505) 476-3462

**State of New Mexico**  
**Energy, Minerals and Natural Resources**  
**Oil Conservation Division**  
**1220 S. St Francis Dr.**  
**Santa Fe, NM 87505**

CONDITIONS

Action 212523

**CONDITIONS**

Operator: CHI OPERATING INC P.O. Box 1799 Midland, TX 79702	OGRID: 4378
	Action Number: 212523
	Action Type: [C-103] Sub. Release After P&A (C-103Q)

**CONDITIONS**

Created By	Condition	Condition Date
gcordero	None	5/3/2023