

Submit a Copy To Appropriate District
Office
District I – (575) 393-6161
1625 N. French Dr., Hobbs, NM 88240
District II – (575) 748-1283
811 S. First St., Artesia, NM 88210
District III – (505) 334-6178
1000 Rio Brazos Rd., Aztec, NM 87410
District IV – (505) 476-3460
1220 S. St. Francis Dr., Santa Fe, NM
87505

State of New Mexico
Energy, Minerals and Natural Resources

Form C-103
Revised July 18, 2013

OIL CONSERVATION DIVISION
1220 South St. Francis Dr.
Santa Fe, NM 87505

WELL API NO. 30-025-50873
5. Indicate Type of Lease STATE <input type="checkbox"/> FEE <input type="checkbox"/>
6. State Oil & Gas Lease No.
7. Lease Name or Unit Agreement Name Dragonstone 11/2 B2OJ Fed Com
8. Well Number 1H
9. OGRID Number 14744
10. Pool name or Wildcat Young; Bone Spring – North (65350)
4. Well Location Unit Letter <u>A</u> : <u>405</u> feet from the <u>North</u> line and <u>630</u> feet from the <u>East</u> line Section <u>14</u> Township <u>18S</u> Range <u>32E</u> NMPM County <u>Lea</u>
11. Elevation (Show whether DR, RKB, RT, GR, etc.) 3835' GL

12. Check Appropriate Box to Indicate Nature of Notice, Report or Other Data

NOTICE OF INTENTION TO:

PERFORM REMEDIAL WORK ☐ PLUG AND ABANDON ☐
TEMPORARILY ABANDON ☐ CHANGE PLANS ☒
PULL OR ALTER CASING ☐ MULTIPLE COMPL ☐
DOWNHOLE COMMINGLE ☐
CLOSED-LOOP SYSTEM ☐
OTHER: ☐

SUBSEQUENT REPORT OF:

REMEDIAL WORK ☐ ALTERING CASING ☐
COMMENCE DRILLING OPNS. ☐ P AND A ☐
CASING/CEMENT JOB ☐
OTHER: ☐

13. Describe proposed or completed operations. (Clearly state all pertinent details, and give pertinent dates, including estimated date of starting any proposed work). SEE RULE 19.15.7.14 NMAC. For Multiple Completions: Attach wellbore diagram of proposed completion or recompletion.

Mewbourne Oil Co. requests approval to make the following change to the APD:

Change well name from Dragonstone 11/2 B2PI Fed Com #1H to Dragonstone 11/2 Fed Com #528H

Spud Date:

Rig Release Date:

I hereby certify that the information above is true and complete to the best of my knowledge and belief.

SIGNATURE Andrew W Taylor TITLE Engineer DATE 5/31/2023

Type or print name Andrew Taylor E-mail address: ataylor@mewbourne.com PHONE: (575) 393-5905

For State Use Only

APPROVED BY: _____ TITLE _____ DATE _____

Conditions of Approval (if any):

District I
1625 N. French Dr., Hobbs, NM 88240
Phone: (575) 393-6161 Fax: (575) 393-0720
District II
811 S. First St., Artesia, NM 88210
Phone: (575) 748-1283 Fax: (575) 748-9720
District III
1000 Rio Brazos Road, Aztec, NM 87410
Phone: (505) 334-6178 Fax: (505) 334-6170
District IV
1220 S. St. Francis Dr., Santa Fe, NM 87505
Phone: (505) 476-3460 Fax: (505) 476-3462

State of New Mexico
Energy, Minerals & Natural Resources Department
OIL CONSERVATION DIVISION
1220 South St. Francis Dr.
Santa Fe, NM 87505

Form C-102
Revised August 1, 2011
Submit one copy to appropriate
District Office

☐ AMENDED REPORT

WELL LOCATION AND ACREAGE DEDICATION PLAT

¹ API Number 30-025-50873	² Pool Code 65350	³ Pool Name YOUNG; BONE SPRING - NORTH
⁴ Property Code 333607	⁵ Property Name DRAGONSTONE 11/2 FED COM	⁶ Well Number 528H
⁷ OGRID NO. 14744	⁸ Operator Name MEWBOURNE OIL COMPANY	⁹ Elevation 3835'

¹⁰ Surface Location

UL or lot no.	Section	Township	Range	Lot Idn	Feet from the	North/South line	Feet From the	East/West line	County
A	14	18S	32E		405	NORTH	630	EAST	LEA

¹¹ Bottom Hole Location If Different From Surface

UL or lot no.	Section	Township	Range	Lot Idn	Feet from the	North/South line	Feet from the	East/West line	County
I	2	18S	32E		2540	SOUTH	495	EAST	LEA
¹² Dedicated Acres 240	¹³ Joint or Infill	¹⁴ Consolidation Code	¹⁵ Order No.						

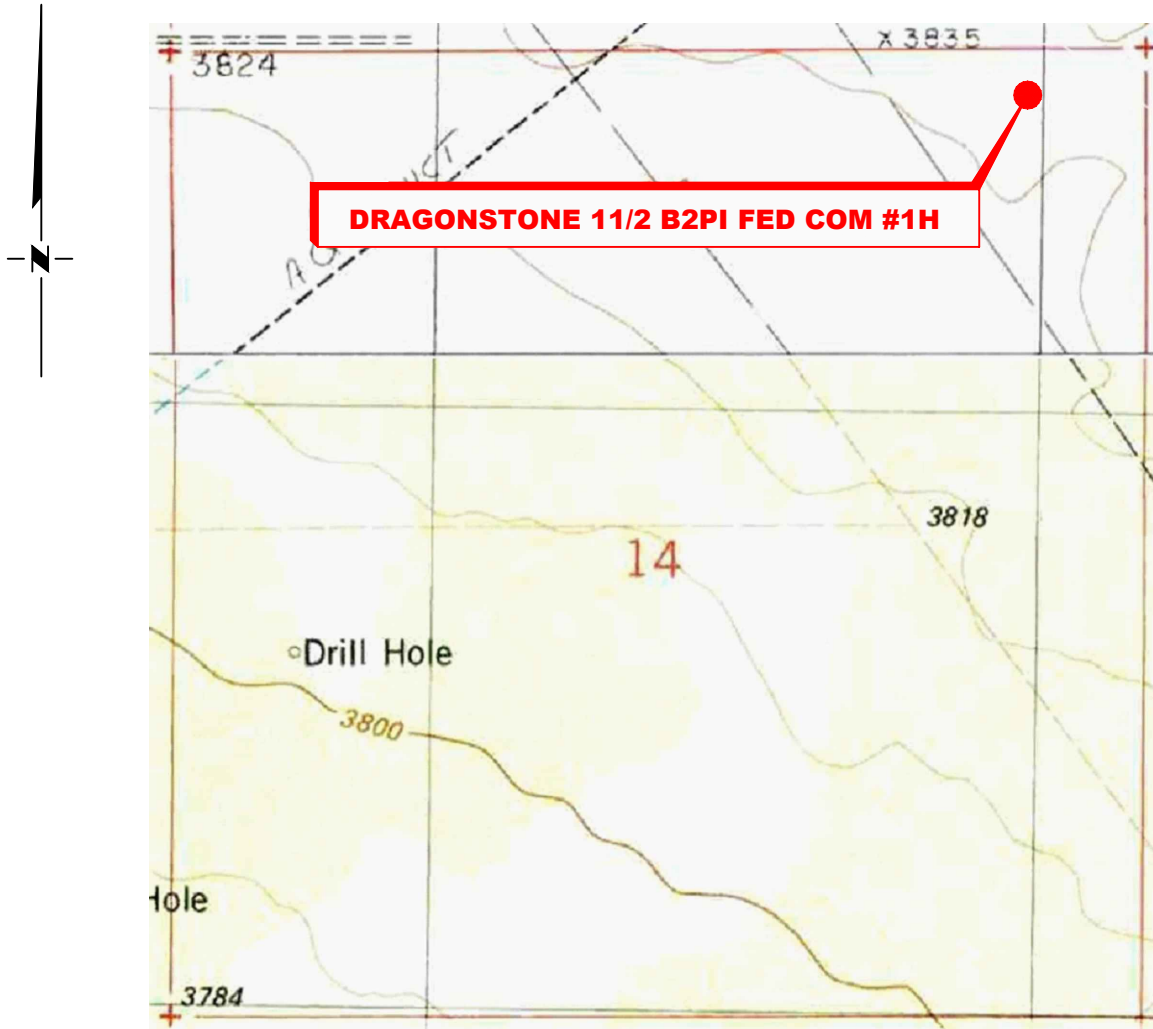
No allowable will be assigned to this completion until all interest have been consolidated or a non-standard unit has been approved by the division.

<p>¹⁶</p> <p><u>GEODETIC DATA</u> NAD 83 GRID - NM EAST</p> <p><u>SURFACE LOCATION</u> N: 638424.6 - E: 726675.4 LAT: 32.7536152° N LONG: 103.7304678° W</p> <p><u>BOTTOM HOLE</u> N: 646653.7 - E: 726756.3 LAT: 32.7762317° N LONG: 103.7300519° W</p> <p><u>CORNER DATA</u> NAD 83 GRID - NM EAST</p> <p>A: FOUND BRASS CAP "1913" N: 633523.6 - E: 722046.9</p> <p>B: FOUND BRASS CAP "1913" N: 636163.4 - E: 722027.9</p> <p>C: FOUND 1/2" REBAR N: 638799.9 - E: 722009.4</p> <p>D: FOUND BRASS CAP "1913" N: 641443.1 - E: 721992.3</p> <p>E: FOUND 1" PIPE N: 644082.8 - E: 721974.3</p> <p>F: FOUND BRASS CAP "1913" N: 646722.0 - E: 721963.3</p> <p>G: FOUND BRASS CAP "1913" N: 649383.2 - E: 721951.4</p> <p>H: FOUND BRASS CAP "1913" N: 649391.8 - E: 724589.2</p> <p>I: FOUND BRASS CAP "1913" N: 649400.8 - E: 727230.8</p> <p>J: FOUND 1" PIPE N: 646756.9 - E: 727250.3</p> <p>K: FOUND BRASS CAP "1913" N: 644117.6 - E: 727273.3</p> <p>L: FOUND BRASS CAP "1913" N: 641474.3 - E: 727287.2</p> <p>M: FOUND BRASS CAP "1913" N: 638833.4 - E: 727302.8</p> <p>N: FOUND BRASS CAP "1913" N: 636191.1 - E: 727318.8</p> <p>O: FOUND BRASS CAP "1913" N: 633551.4 - E: 727335.2</p> <p>P: FOUND BRASS CAP "1913" N: 633538.2 - E: 724690.8</p> <p>Q: FOUND BRASS CAP "1913" N: 638816.7 - E: 724653.3</p> <p>R: FOUND BRASS CAP "1913" N: 644099.9 - E: 724622.7</p>		<p>¹⁷ OPERATOR CERTIFICATION</p> <p>I hereby certify that the information contained herein is true and complete to the best of my knowledge and belief, and that this organization either owns a working interest or unleased mineral interest in the land including the proposed bottom hole location or has a right to drill this well at this location pursuant to a contract with an owner of such a mineral or working interest, or to a voluntary pooling agreement or a compulsory pooling order heretofore entered by the division.</p> <p><i>Andrew W Taylor</i> 5/17/2023 Signature Date</p> <p>Andy Taylor Printed Name</p> <p>ataylor@mewbourne.com E-mail Address</p>		<p>¹⁸ SURVEYOR CERTIFICATION</p> <p>I hereby certify that the well location shown on this plat was plotted from field notes of actual surveys made by me or under my supervision, and that the same is true and correct to the best of my belief.</p> <p>06-11-2021 Date of Survey</p> <p>Signature and Seal of Professional Surveyor</p> <p>19680 Certificate Number</p> <p>REV: BH MOVE 9/27/21</p>	
---	--	---	--	--	--

Job No: LS21060588R1

LOCATION VERIFICATION MAP

NOT TO SCALE



*SECTION 14, TWP. 18 SOUTH, RGE. 32 EAST,
N. M. P. M., LEA CO., NEW MEXICO*

OPERATOR: Mewbourne Oil Company
LEASE: Dragonstone 11/2 B2PI Fed Com
WELL NO.: 1H
ELEVATION: 3835'

LOCATION: 405' FNL & 630' FEL
CONTOUR INTERVAL: 10'
USGS TOPO. SOURCE MAP:
Dog Lake, NM (1985)

Copyright 2016 – All Rights Reserved

NO.	REVISION	DATE
JOB NO.: LS21060588R		
DWG. NO.: 21060588R-2		

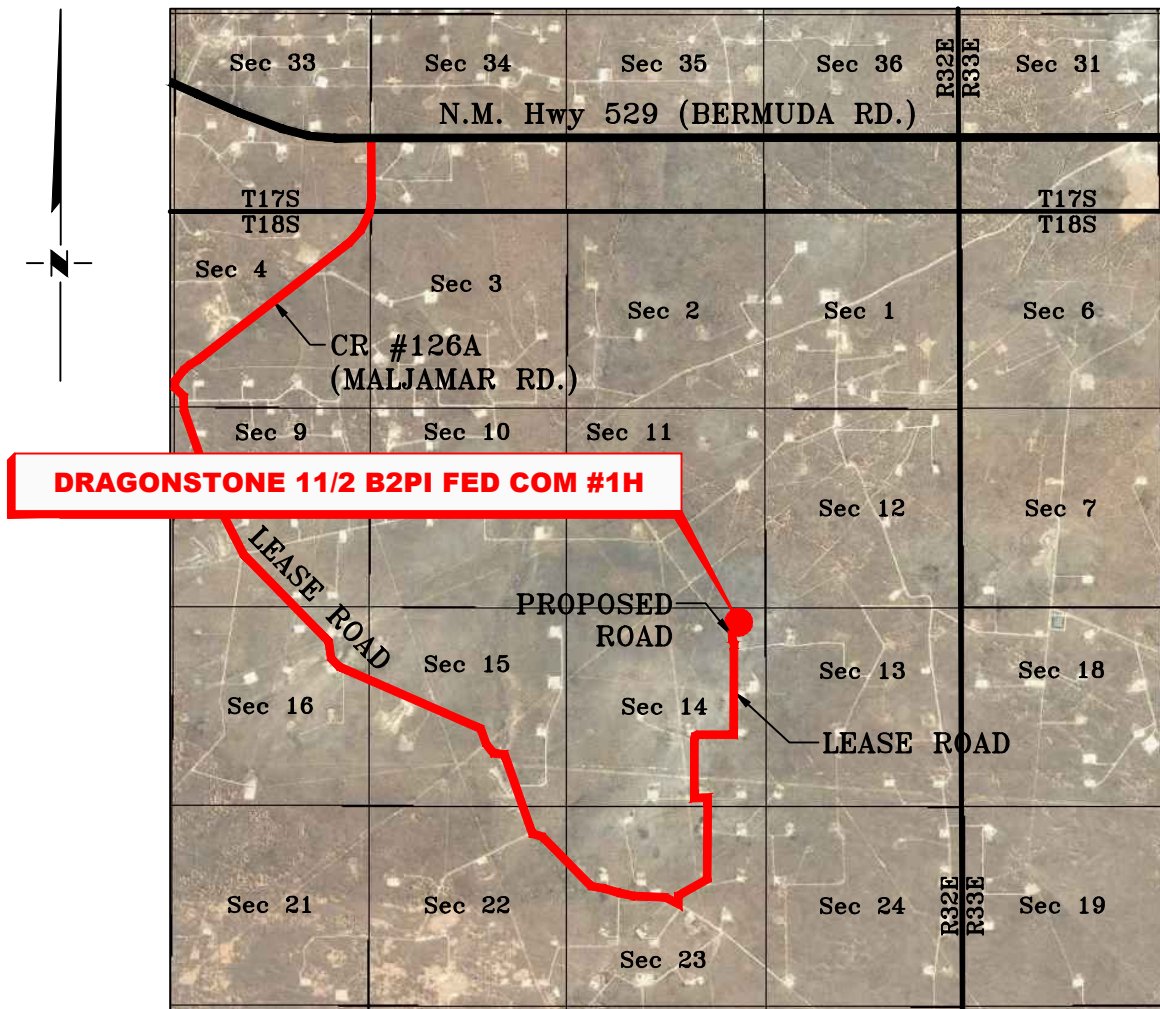


701 S. CECIL ST., HOBBS, NM 88240 (575) 964-8200

SCALE: N. T. S.
DATE: 06-11-2021
SURVEYED BY: ML/AG
DRAWN BY: GA
APPROVED BY: RMH
SHEET: 1 OF 1

VICINITY MAP

NOT TO SCALE



SECTION 14, TWP. 18 SOUTH, RGE. 32 EAST,
N. M. P. M., LEA CO., NEW MEXICO

OPERATOR: Mewbourne Oil Company
LEASE: Dragonstone 11/2 B2PI Fed Com
WELL NO.: 1H

LOCATION: 405' FNL & 630' FEL
ELEVATION: 3835'

Copyright 2016 – All Rights Reserved

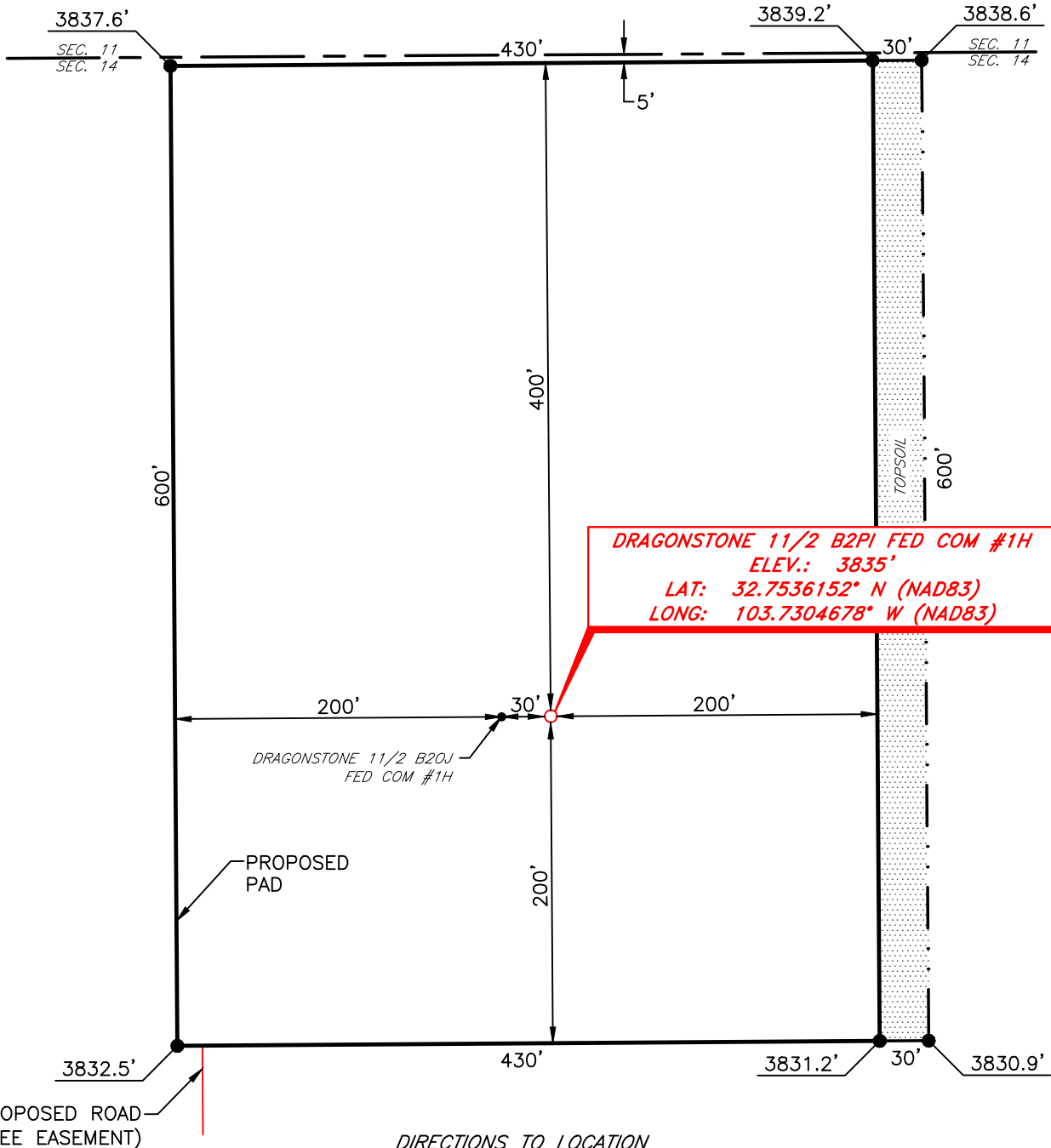
NO.	REVISION	DATE
JOB NO.: LS21060588R		
DWG. NO.: 21060588R-3		



701 S. CECIL ST., HOBBS, NM 88240 (575) 964-8200

SCALE: N. T. S.
DATE: 06-11-2021
SURVEYED BY: ML/AG
DRAWN BY: GA
APPROVED BY: RMH
SHEET: 1 OF 1

MEWBOURNE OIL COMPANY
DRAGONSTONE 11/2 B2PI FED COM #1H
(405' FNL & 630' FEL)
SECTION 14, T18S, R32E
N. M. P. M., LEA CO., NEW MEXICO




DIRECTIONS TO LOCATION

From the intersection of N.M. Hwy 529 (Bermuda Rd.) & CR #126A (Maljamar Rd.);
Go South on CR #126A approx. 1.7 miles to a lease road on the left;
Turn left and go Southeast approx. 3.9 miles to a lease road on the left;
Turn left and go North approx. 0.6 miles to a "T";
Turn left at "T" and go West approx. 340 feet to a lease road on the right;
Turn right and go North approx. 0.3 miles road curves right;
Continue East approx. 0.2 miles road turns left;
Turn left and go North approx. 0.4 miles to a proposed road on the left;
Turn left and go North approx. 790 feet to location on the right.

THIS IS NOT A BOUNDARY SURVEY, APPARENT PROPERTY CORNERS AND PROPERTY LINES ARE SHOWN FOR INFORMATION ONLY. BOUNDARY DATA IS SHOWN FROM A PREVIOUS SURVEY REFERENCED HEREON.

I, R. M. Howett, a N. M. Professional Surveyor, hereby certify that I prepared this unclassified survey of a well location from an actual survey made on the ground under my direct supervision, said survey and plat meet the Min. Stds. for Land Surveying in the State of N. M. and are true and correct to the best of my knowledge and belief.

Robert M. Howett
Robert M. Howett NM PS 19680



Copyright 2016 - All Rights Reserved

SCALE: 1" = 100'
0 50 100
BEARINGS ARE
NAD 83 GRID - NM EAST
DISTANCES ARE
GROUND.

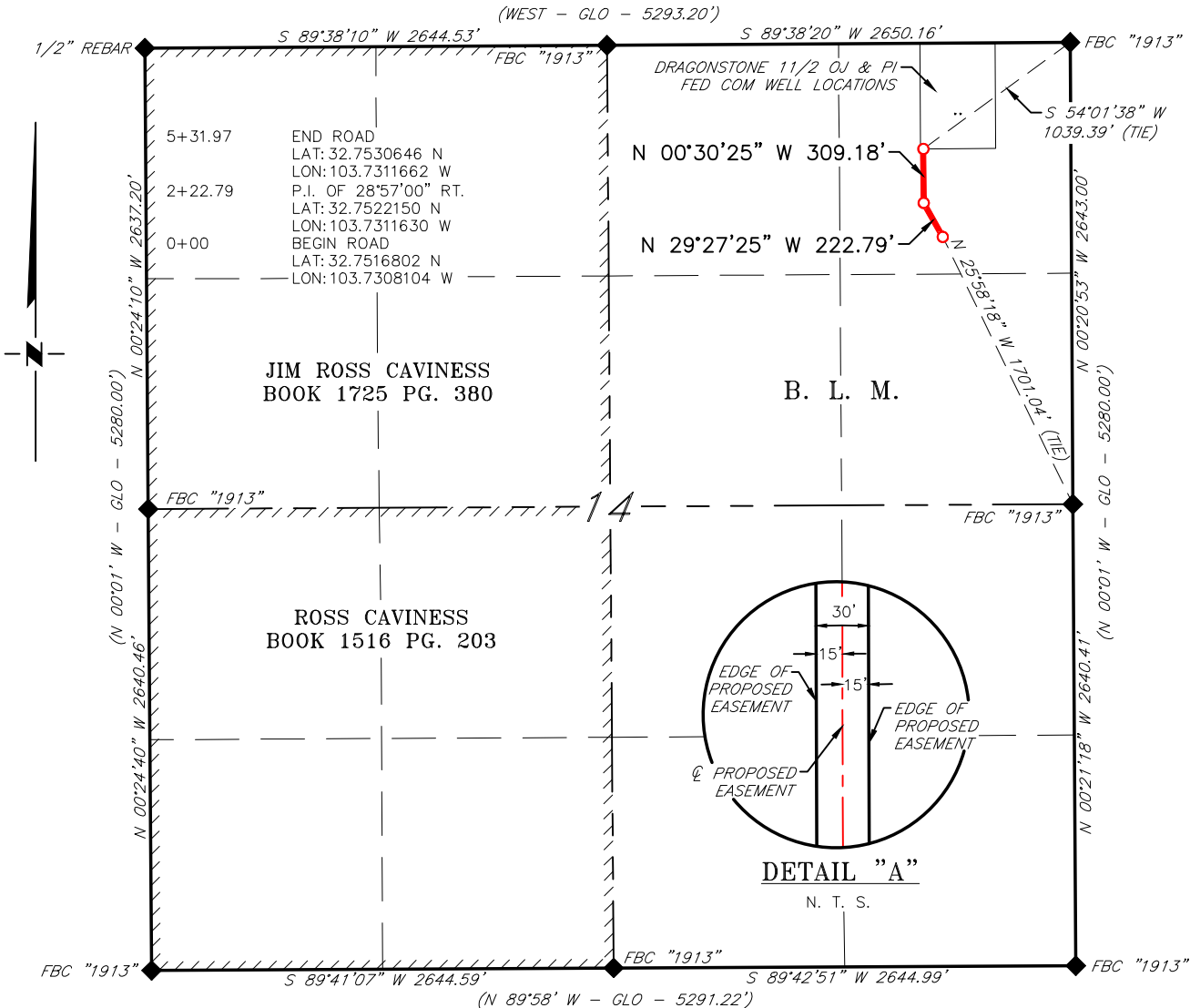
NO.	REVISION	DATE
JOB NO.: LS21060588R		
DWG. NO.: 21060588R-4		



701 S. CECIL ST., HOBBS, NM 88240 (575) 964-8200

SCALE: 1" = 100'
DATE: 06-11-2021
SURVEYED BY: ML/AG
DRAWN BY: GA
APPROVED BY: RMH
SHEET: 1 OF 1

MEWBOURNE OIL COMPANY
PROPOSED ACCESS ROAD FOR THE DRAGONSTONE 11/2
B20J & B2PI FED COM #1H WELL LOCATIONS
SECTION 14, T18S, R32E
N. M. P. M., LEA COUNTY, NEW MEXICO



DESCRIPTION

A strip of land 30 feet wide, being 531.97 feet or 32.241 rods in length, lying in Section 14, Township 18 South, Range 32 East, N. M. P. M., Lea County, New Mexico, being 15 feet left and 15 feet right of the following described survey of a centerline across B. L. M. land:

BEGINNING at Engr. Sta. 0+00, a point in the Northeast quarter of Section 14, which bears, N 25°58'18" W, 1,701.04 feet from a brass cap, stamped "1913", found for the East quarter corner of Section 14;

Thence N 29°27'25" W, 222.79 feet, to Engr. Sta. 2+22.79, a P. I. of 28°57'00" right;

Thence N 00°30'25" W, 309.18 feet, to Engr. Sta. 5+31.97, the End of Survey, a point in the Northeast quarter of Section 14, which bears, S 54°01'37" W, 1,039.39 feet from a brass cap, stamped "1913", found for the Northeast corner of Section 14.

Said strip of land contains 0.333 acres, more or less, and is allocated by forties as follows:

NE 1/4 SE 1/4	531.97 Feet	29.208 Rods	0.332 Acres
Total:	531.97 Feet	29.208 Rods	0.332 Acres

SCALE: 1" = 1000'

0 500' 1000'

BEARINGS ARE GRID NAD 83
NM EAST
DISTANCES ARE HORIZ. GROUND.

LEGEND

- () RECORD DATA - GLO
- ◆ FOUND MONUMENT AS NOTED
- PROPOSED ROAD

I, R. M. Howett, a N. M. Professional Surveyor, hereby certify that I prepared this plat from an actual survey made on the ground under my direct supervision, said survey and plat meet the Min. Stds. for Land Surveying in the State of N. M. and are true and correct to the best of my knowledge and belief.

Robert M. Howett NM PS 19680



Copyright 2016 - All Rights Reserved

NO.	REVISION	DATE
JOB NO.:	LS21060587R	
DWG. NO.:	21060587R-5	



701 S. CECIL ST., HOBBS, NM 88240 (575) 964-8200

SCALE: 1" = 1000'
DATE: 06-11-2021
SURVEYED BY: ML/AG
DRAWN BY: GA
APPROVED BY: RMH
SHEET: 1 OF 1

Form 3160-5
(June 2019)

UNITED STATES
DEPARTMENT OF THE INTERIOR
BUREAU OF LAND MANAGEMENT

FORM APPROVED
OMB No. 1004-0137
Expires: October 31, 2021

SUNDRY NOTICES AND REPORTS ON WELLS
Do not use this form for proposals to drill or to re-enter an abandoned well. Use Form 3160-3 (APD) for such proposals.

5. Lease Serial No.	
6. If Indian, Allottee or Tribe Name	
7. If Unit of CA/Agreement, Name and/or No.	
8. Well Name and No.	
9. API Well No.	
10. Field and Pool or Exploratory Area	
11. Country or Parish, State	

12. CHECK THE APPROPRIATE BOX(ES) TO INDICATE NATURE OF NOTICE, REPORT OR OTHER DATA

TYPE OF SUBMISSION	TYPE OF ACTION				
<input type="checkbox"/> Notice of Intent	<input type="checkbox"/> Acidize	<input type="checkbox"/> Deepen	<input type="checkbox"/> Production (Start/Resume)	<input type="checkbox"/> Water Shut-Off	
<input type="checkbox"/> Subsequent Report	<input type="checkbox"/> Alter Casing	<input type="checkbox"/> Hydraulic Fracturing	<input type="checkbox"/> Reclamation	<input type="checkbox"/> Well Integrity	
<input type="checkbox"/> Final Abandonment Notice	<input type="checkbox"/> Casing Repair	<input type="checkbox"/> New Construction	<input type="checkbox"/> Recomplete	<input type="checkbox"/> Other	
	<input type="checkbox"/> Change Plans	<input type="checkbox"/> Plug and Abandon	<input type="checkbox"/> Temporarily Abandon		
	<input type="checkbox"/> Convert to Injection	<input type="checkbox"/> Plug Back	<input type="checkbox"/> Water Disposal		

13. Describe Proposed or Completed Operation: Clearly state all pertinent details, including estimated starting date of any proposed work and approximate duration thereof. If the proposal is to deepen directionally or recompleate horizontally, give subsurface locations and measured and true vertical depths of all pertinent markers and zones. Attach the Bond under which the work will be perfonned or provide the Bond No. on file with BLM/BIA. Required subsequent reports must be filed within 30 days following completion of the involved operations. If the operation results in a multiple completion or recompleation in a new interval, a Form 3160-4 must be filed once testing has been completed. Final Abandonment Notices must be filed only after all requirements, including reclamation, have been completed and the operator has detennined that the site is ready for final inspection.)

14. I hereby certify that the foregoing is true and correct. Name (Printed/Typed)	Title
Signature	Date

THE SPACE FOR FEDERAL OR STATE OFFICE USE

Approved by	Title	Date
Conditions of approval, if any, are attached. Approval of this notice does not warrant or certify that the applicant holds legal or equitable title to those rights in the subject lease which would entitle the applicant to conduct operations thereon.	Office	

Title 18 U.S.C Section 1001 and Title 43 U.S.C Section 1212, make it a crime for any person knowingly and willfully to make to any department or agency of the United States any false, fictitious or fraudulent statements or representations as to any matter within its jurisdiction.

(Instructions on page 2)

GENERAL INSTRUCTIONS

This form is designed for submitting proposals to perform certain well operations and reports of such operations when completed as indicated on Federal and Indian lands pursuant to applicable Federal law and regulations. Any necessary special instructions concerning the use of this form and the number of copies to be submitted, particularly with regard to local area or regional procedures and practices, are either shown below, will be issued by or may be obtained from the local Federal office.

SPECIFIC INSTRUCTIONS

Item 4 - Locations on Federal or Indian land should be described in accordance with Federal requirements. Consult the local Federal office for specific instructions.

Item 13: Proposals to abandon a well and subsequent reports of abandonment should include such special information as is required by the local Federal office. In addition, such proposals and reports should include reasons for the abandonment; data on any former or present productive zones or other zones with present significant fluid contents not sealed off by cement or otherwise; depths (top and bottom) and method of placement of cement plugs; mud or other material placed below, between and above plugs; amount, size, method of parting of any casing, liner or tubing pulled and the depth to the top of any tubing left in the hole; method of closing top of well and date well site conditioned for final inspection looking for approval of the abandonment. If the proposal will involve **hydraulic fracturing operations**, you must comply with 43 CFR 3162.3-3, including providing information about the protection of usable water. Operators should provide the best available information about all formations containing water and their depths. This information could include data and interpretation of resistivity logs run on nearby wells. Information may also be obtained from state or tribal regulatory agencies and from local BLM offices.

NOTICES

The privacy Act of 1974 and the regulation in 43 CFR 2.48(d) provide that you be furnished the following information in connection with information required by this application.

AUTHORITY: 30 U.S.C. 181 et seq., 351 et seq., 25 U.S.C. 396; 43 CFR 3160.

PRINCIPAL PURPOSE: The information is used to: (1) Evaluate, when appropriate, approve applications, and report completion of subsequent well operations, on a Federal or Indian lease; and (2) document for administrative use, information for the management, disposal and use of National Resource lands and resources, such as: (a) evaluating the equipment and procedures to be used during a proposed subsequent well operation and reviewing the completed well operations for compliance with the approved plan; (b) requesting and granting approval to perform those actions covered by 43 CFR 3162.3-2, 3162.3-3, and 3162.3-4; (c) reporting the beginning or resumption of production, as required by 43 CFR 3162.4-1(c) and (d) analyzing future applications to drill or modify operations in light of data obtained and methods used.

ROUTINE USES: Information from the record and/or the record will be transferred to appropriate Federal, State, local or foreign agencies, when relevant to civil, criminal or regulatory investigations or prosecutions in connection with congressional inquiries or to consumer reporting agencies to facilitate collection of debts owed the Government.

EFFECT OF NOT PROVIDING THE INFORMATION: Filing of this notice and report and disclosure of the information is mandatory for those subsequent well operations specified in 43 CFR 3162.3-2, 3162.3-3, 3162.3-4.

The Paperwork Reduction Act of 1995 requires us to inform you that:

The BLM collects this information to evaluate proposed and/or completed subsequent well operations on Federal or Indian oil and gas leases.

Response to this request is mandatory.

The BLM would like you to know that you do not have to respond to this or any other Federal agency-sponsored information collection unless it displays a currently valid OMB control number.

BURDEN HOURS STATEMENT: Public reporting burden for this form is estimated to average 8 hours per response, including the time for reviewing instructions, gathering and maintaining data, and completing and reviewing the form. Direct comments regarding the burden estimate or any other aspect of this form to U.S. Department of the Interior, Bureau of Land Management (1004-0137), Bureau Information Collection Clearance Officer (WO-630), 1849 C St., N.W., Mail Stop 401 LS, Washington, D.C. 20240

Additional Information**Location of Well**

0. SHL: NENE / 405 FNL / 630 FEL / TWSP: 18S / RANGE: 32E / SECTION: 14 / LAT: 32.7536152 / LONG: -103.7304678 (TVD: 0 feet, MD: 0 feet)
PPP: SESE / 0 FSL / 495 FEL / TWSP: 18S / RANGE: 32E / SECTION: 2 / LAT: 32.7692566 / LONG: -103.7300453 (TVD: 8956 feet, MD: 14803 feet)
PPP: NENE / 1322 FNL / 495 FEL / TWSP: 18S / RANGE: 32E / SECTION: 11 / LAT: 32.7656229 / LONG: -103.7300413 (TVD: 9038 feet, MD: 13478 feet)
PPP: SENE / 2642 FSL / 495 FEL / TWSP: 18S / RANGE: 32E / SECTION: 11 / LAT: 32.761992 / LONG: -103.7300373 (TVD: 9120 feet, MD: 12155 feet)
PPP: NESE / 1321 FSL / 495 FEL / TWSP: 18S / RANGE: 32E / SECTION: 11 / LAT: 32.7583611 / LONG: -103.7300333 (TVD: 9203 feet, MD: 10831 feet)
PPP: SESE / 100 FSL / 495 FEL / TWSP: 18S / RANGE: 32E / SECTION: 11 / LAT: 32.755005 / LONG: -103.7300296 (TVD: 9278 feet, MD: 9608 feet)
BHL: NESE / 2540 FSL / 495 FEL / TWSP: 18S / RANGE: 32E / SECTION: 2 / LAT: 32.7762317 / LONG: -103.7300519 (TVD: 8797 feet, MD: 17347 feet)

CONFIDENTIAL

District I
1625 N. French Dr., Hobbs, NM 88240
Phone:(575) 393-6161 Fax:(575) 393-0720
District II
811 S. First St., Artesia, NM 88210
Phone:(575) 748-1283 Fax:(575) 748-9720
District III
1000 Rio Brazos Rd., Aztec, NM 87410
Phone:(505) 334-6178 Fax:(505) 334-6170
District IV
1220 S. St Francis Dr., Santa Fe, NM 87505
Phone:(505) 476-3470 Fax:(505) 476-3462

State of New Mexico
Energy, Minerals and Natural Resources
Oil Conservation Division
1220 S. St Francis Dr.
Santa Fe, NM 87505

CONDITIONS

Action 223028

CONDITIONS

Operator: MEWBOURNE OIL CO P.O. Box 5270 Hobbs, NM 88241	OGRID: 14744
	Action Number: 223028
	Action Type: [C-103] NOI Change of Plans (C-103A)

CONDITIONS

Created By	Condition	Condition Date
pkautz	None	7/6/2023