

Well Name: SAN JUAN 28-7 UNIT	Well Location: T28N / R7W / SEC 13 / NENW / 36.665955 / -107.527496	County or Parish/State: RIO ARRIBA / NM
Well Number: 56A	Type of Well: CONVENTIONAL GAS WELL	Allottee or Tribe Name:
Lease Number: NMSF079290A	Unit or CA Name: SAN JUAN 28-7 UNIT--MV	Unit or CA Number: NMNM78413A
US Well Number: 3003921913	Well Status: Producing Gas Well	Operator: HILCORP ENERGY COMPANY

Notice of Intent

Sundry ID: 2744456

Type of Submission: Notice of Intent

Type of Action: Recompletion

Date Sundry Submitted: 08/04/2023

Time Sundry Submitted: 06:33

Date proposed operation will begin: 09/01/2023

Procedure Description: Hilcorp Energy would like to revise the FRC and PC recomplete NOI that was approved on 7/11/2023. Please see the attached procedure, current and proposed wellbore diagram, plat and natural gas management plan. A closed loop system will be used. A pre-reclamation site visit was held on 6/20/2023 with Roger Herrera/BLM. The reclamation plan is attached.

Surface Disturbance

Is any additional surface disturbance proposed?: No

NOI Attachments

Procedure Description

San_Juan_28_7_Unit_56A_Rev_FRC_PC_NOI_20230804063155.pdf

Notify NMOCD 24 Hours Prior to beginning operations

DHC required

The CBL proposed in the procedures shall be submitted to the Division. If the cement sheath around the casing is not adequate to protect the casing and isolate strata from the top Fruitland Coal perforation to at least 150 feet above the top Fruitland Coal perforation, then Hilcorp shall conduct operations to remediate it prior to completing or producing from the formation.

Dean R. McIlure

08/09/2023

Well Name: SAN JUAN 28-7 UNIT

Well Location: T28N / R7W / SEC 13 /
NENW / 36.665955 / -107.527496

County or Parish/State: RIO
ARRIBA / NM

Well Number: 56A

Type of Well: CONVENTIONAL GAS
WELL

Allottee or Tribe Name:

Lease Number: NMSF079290A

Unit or CA Name: SAN JUAN 28-7
UNIT--MV

Unit or CA Number:
NMNM78413A

US Well Number: 3003921913

Well Status: Producing Gas Well

Operator: HILCORP ENERGY
COMPANY

Operator

I certify that the foregoing is true and correct. Title 18 U.S.C. Section 1001 and Title 43 U.S.C. Section 1212, make it a crime for any person knowingly and willfully to make to any department or agency of the United States any false, fictitious or fraudulent statements or representations as to any matter within its jurisdiction. Electronic submission of Sundry Notices through this system satisfies regulations requiring a

Operator Electronic Signature: CHERYLENE WESTON

Signed on: AUG 04, 2023 06:32 AM

Name: HILCORP ENERGY COMPANY

Title: Operations/Regulatory Tech - Sr

Street Address: 1111 TRAVIS STREET

City: HOUSTON

State: TX

Phone: (713) 289-2615

Email address: cweston@hilcorp.com

Field

Representative Name:

Street Address:

City:

State:

Zip:

Phone:

Email address:

BLM Point of Contact

BLM POC Name: KENNETH G RENNICK

BLM POC Title: Petroleum Engineer

BLM POC Phone: 5055647742

BLM POC Email Address: krennick@blm.gov

Disposition: Approved

Disposition Date: 08/04/2023

Signature: Kenneth Rennick

San Juan 28-7 Unit 56A

C – 13 – 28N – 07W 915 FNL 1700 FWL

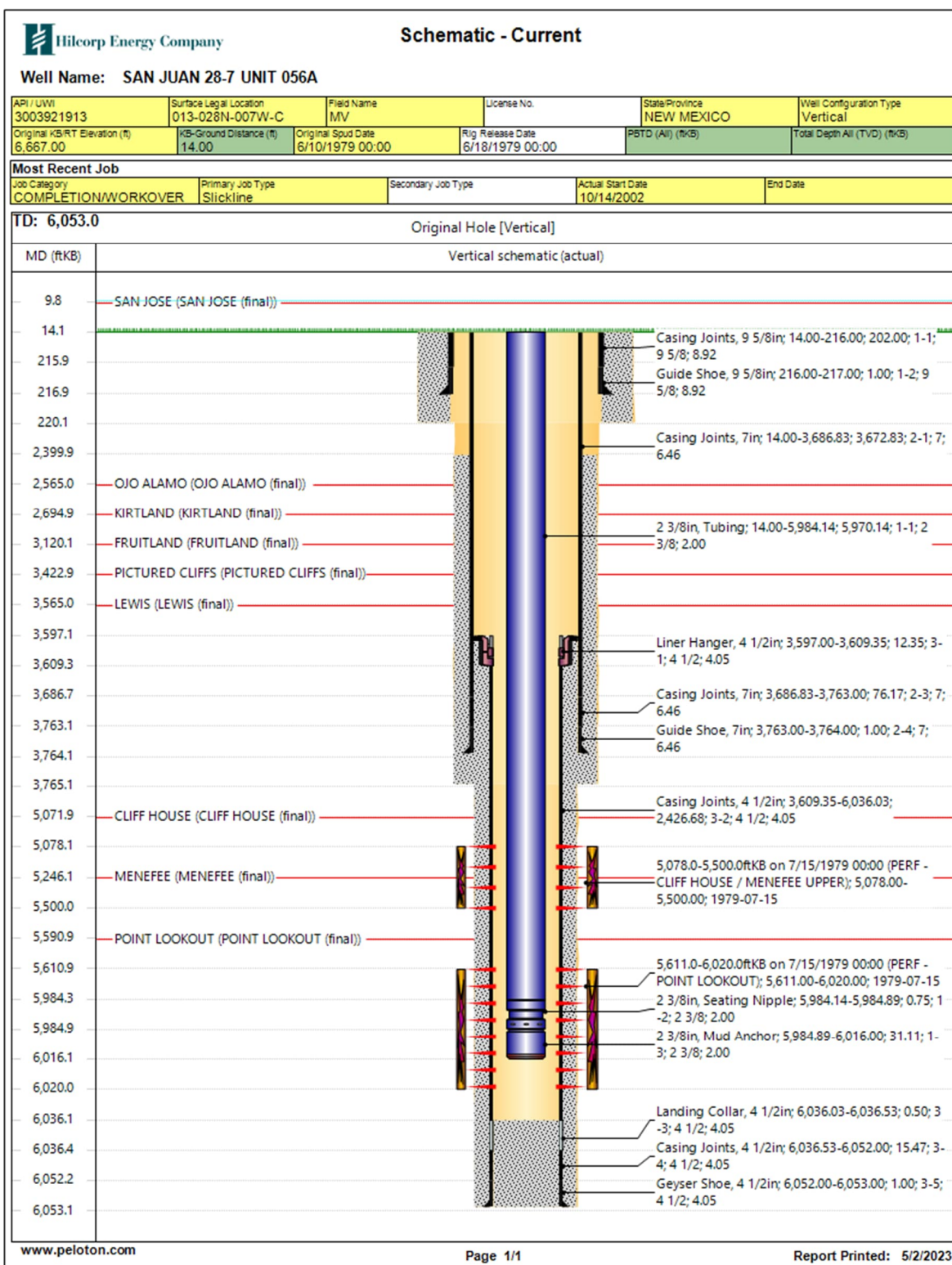
API#: 3003921913

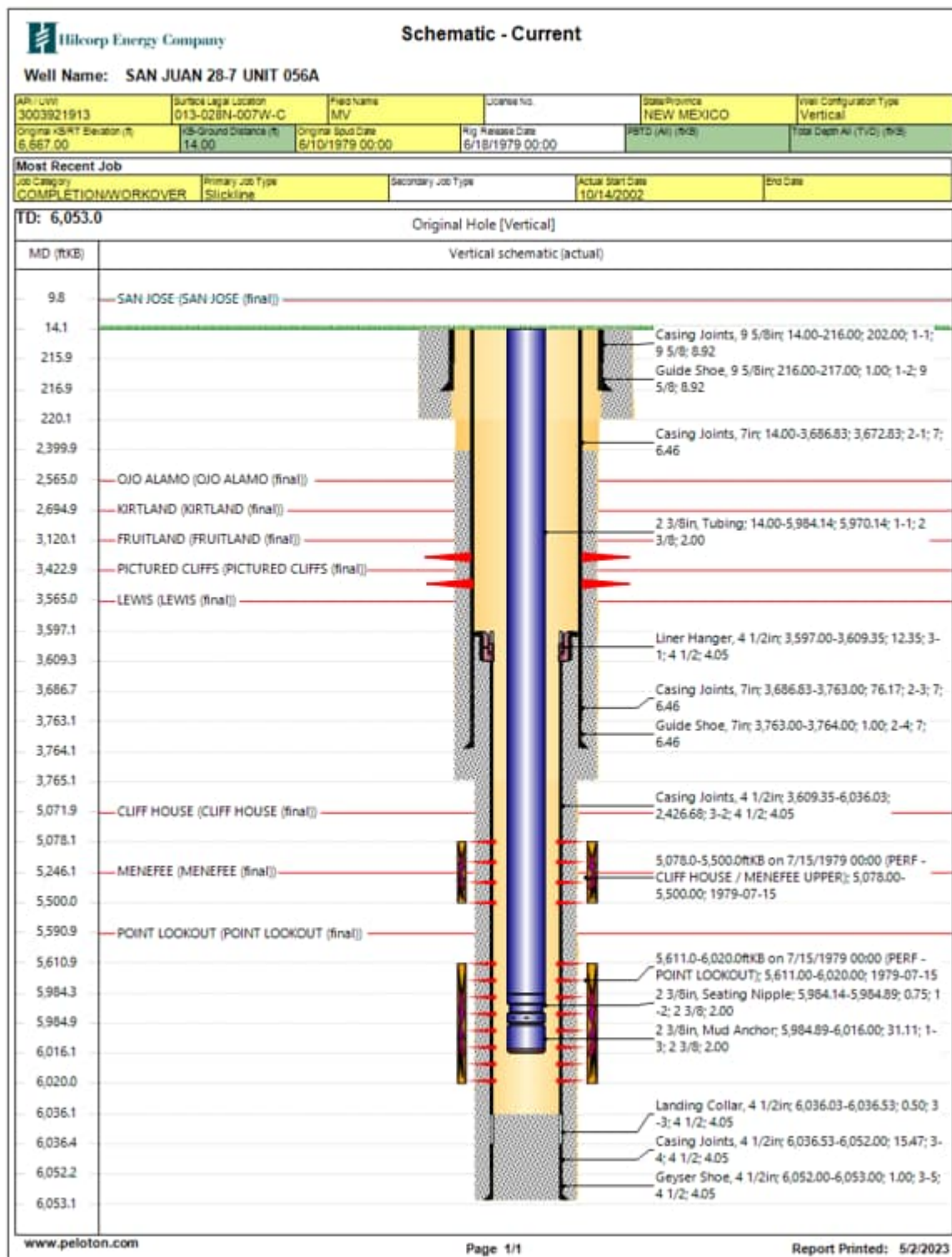
Fruitland Coal and Pictured Cliffs Recompletion Procedure

05/01/2023

Procedure:

1. MIRU PU and associated equipment. Kill well and NDWH.
2. NUBOP and unseat tubing, tag for fill and scan out tubing
3. Set 4.5" CIBP at +/-5050' to isolate existing MV completion
4. RU wellcheck and MIT wellbore to 500 PSI
5. Run CBL from CIBP to surface
6. Set 7" CBP at +/- 3580' to isolate liner hanger
7. Perforate the Pictured Cliffs from 3423' to 3564'
8. Set ported frac plug in 7" at 3422'
9. RIH with frac packer and frac string and set packer at +/- 3120'
10. MIRU frac spread.
11. Frac the Pictured Cliffs.
12. Drop ball and isolate PC interval, pressure test plug, RIH and perforate Fruitland Coal from 3141' to 3421'
13. Frac Fruitland Coal.
14. Rig up flowback and blow down well pressure to release packer.
15. MIRU service rig and test BOP's.
16. Pull Frac String and cleanout sand and plugs to PBTD.
17. TIH and land 2-3/8" production tubing in MV (+/-6000')
18. ND BOP's, NU production tree.
19. RDMO service rig & turn well over to production as commingled Fruitland Coal/Pictured Cliffs/Mesaverde producer





District I

1625 N. French Dr., Hobbs, NM 88240
Phone:(575) 393-6161 Fax:(575) 393-0720

District II

811 S. First St., Artesia, NM 88210
Phone:(575) 748-1283 Fax:(575) 748-9720

District III

1000 Rio Brazos Rd., Aztec, NM 87410
Phone:(505) 334-6178 Fax:(505) 334-6170

District IV

1220 S. St Francis Dr., Santa Fe, NM 87505
Phone:(505) 476-3470 Fax:(505) 476-3462

State of New Mexico
Energy, Minerals and Natural
Resources
Oil Conservation Division
1220 S. St Francis Dr.
Santa Fe, NM 87505

Form C-102
August 1, 2011

Permit 344187

WELL LOCATION AND ACREAGE DEDICATION PLAT

1. API Number 30-039-21913	2. Pool Code 71629	3. Pool Name BASIN FRUITLAND COAL (GAS)
4. Property Code 318432	5. Property Name SAN JUAN 28 7 UNIT	6. Well No. 056A
7. OGRID No. 372171	8. Operator Name HILCORP ENERGY COMPANY	9. Elevation 6653

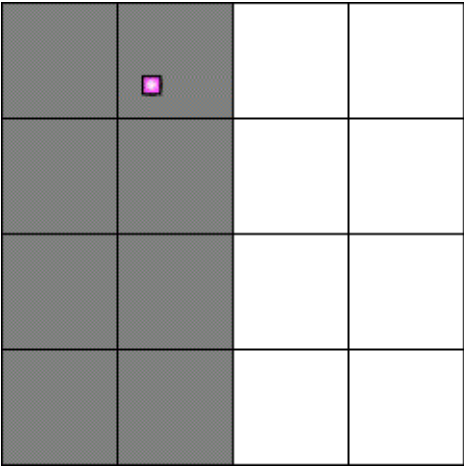
10. Surface Location

UL - Lot C	Section 13	Township 28N	Range 07W	Lot Idn	Feet From 915	N/S Line N	Feet From 1700	E/W Line W	County RIO ARRIBA
---------------	---------------	-----------------	--------------	---------	------------------	---------------	-------------------	---------------	-------------------------

11. Bottom Hole Location If Different From Surface

UL - Lot	Section	Township	Range	Lot Idn	Feet From	N/S Line	Feet From	E/W Line	County
12. Dedicated Acres 320.00	13. Joint or Infill			14. Consolidation Code			15. Order No.		

NO ALLOWABLE WILL BE ASSIGNED TO THIS COMPLETION UNTIL ALL INTERESTS HAVE BEEN CONSOLIDATED OR A NON-STANDARD UNIT HAS BEEN APPROVED BY THE DIVISION

	<p style="text-align: center;">OPERATOR CERTIFICATION</p> <p><i>I hereby certify that the information contained herein is true and complete to the best of my knowledge and belief, and that this organization either owns a working interest or unleased mineral interest in the land including the proposed bottom hole location(s) or has a right to drill this well at this location pursuant to a contract with an owner of such a mineral or working interest, or to a voluntary pooling agreement or a compulsory pooling order heretofore entered by the division.</i></p> <p>E-Signed By: <u>Cherylene Weston</u> Title: <u>Cherylene Weston</u> Date: <u>07/10/2023</u></p> <hr/> <p style="text-align: center;">SURVEYOR CERTIFICATION</p> <p><i>I hereby certify that the well location shown on this plat was plotted from field notes of actual surveys made by me or under my supervision, and that the same is true and correct to the best of my belief.</i></p> <p>Surveyed By: <u>Fred B. Kerr, Jr.</u> Date of Survey: <u>8/23/1978</u> Certificate Number: <u>3950</u></p>
--	---

District I

1625 N. French Dr., Hobbs, NM 88240
Phone:(575) 393-6161 Fax:(575) 393-0720

District II

811 S. First St., Artesia, NM 88210
Phone:(575) 748-1283 Fax:(575) 748-9720

District III

1000 Rio Brazos Rd., Aztec, NM 87410
Phone:(505) 334-6178 Fax:(505) 334-6170

District IV

1220 S. St Francis Dr., Santa Fe, NM 87505
Phone:(505) 476-3470 Fax:(505) 476-3462

State of New Mexico
Energy, Minerals and Natural
Resources
Oil Conservation Division
1220 S. St Francis Dr.
Santa Fe, NM 87505

Form C-102
August 1, 2011

Permit 344187

WELL LOCATION AND ACREAGE DEDICATION PLAT

1. API Number 30-039-21913	2. Pool Code 72439	3. Pool Name BLANCO P. C. SOUTH (PRORATED GAS)
4. Property Code 318432	5. Property Name SAN JUAN 28 7 UNIT	6. Well No. 056A
7. OGRID No. 372171	8. Operator Name HILCORP ENERGY COMPANY	9. Elevation 6653

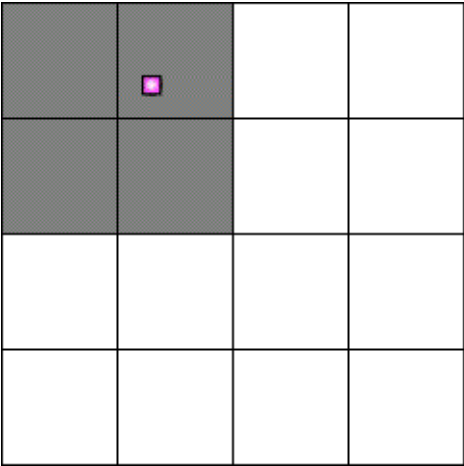
10. Surface Location

UL - Lot C	Section 13	Township 28N	Range 07W	Lot Idn	Feet From 915	N/S Line N	Feet From 1700	E/W Line W	County RIO ARRIBA
---------------	---------------	-----------------	--------------	---------	------------------	---------------	-------------------	---------------	-------------------------

11. Bottom Hole Location If Different From Surface

UL - Lot	Section	Township	Range	Lot Idn	Feet From	N/S Line	Feet From	E/W Line	County
12. Dedicated Acres 160.00	13. Joint or Infill			14. Consolidation Code			15. Order No.		

NO ALLOWABLE WILL BE ASSIGNED TO THIS COMPLETION UNTIL ALL INTERESTS HAVE BEEN CONSOLIDATED OR A NON-STANDARD UNIT HAS BEEN APPROVED BY THE DIVISION

	<p style="text-align: center;">OPERATOR CERTIFICATION</p> <p><i>I hereby certify that the information contained herein is true and complete to the best of my knowledge and belief, and that this organization either owns a working interest or unleased mineral interest in the land including the proposed bottom hole location(s) or has a right to drill this well at this location pursuant to a contract with an owner of such a mineral or working interest, or to a voluntary pooling agreement or a compulsory pooling order heretofore entered by the division.</i></p> <p>E-Signed By: <u>Cherylene Weston</u> Title: <u>Cherylene Weston</u> Date: <u>07/10/2023</u></p> <hr/> <p style="text-align: center;">SURVEYOR CERTIFICATION</p> <p><i>I hereby certify that the well location shown on this plat was plotted from field notes of actual surveys made by me or under my supervision, and that the same is true and correct to the best of my belief.</i></p> <p>Surveyed By: <u>Fred B. Kerr, Jr.</u> Date of Survey: <u>8/23/1978</u> Certificate Number: <u>3950</u></p>
--	---

State of New Mexico
Energy, Minerals and Natural Resources Department

Submit Electronically
Via E-permitting

Oil Conservation Division
1220 South St. Francis Dr.
Santa Fe, NM 87505

NATURAL GAS MANAGEMENT PLAN

This Natural Gas Management Plan must be submitted with each Application for Permit to Drill (APD) for a new or recompleted well.

Section 1 – Plan Description Effective May 25, 2021

I. Operator: Hilcorp Energy Company **OGRID:** 372171 **Date:** 07/10/2023

II. Type: ☒ Original ☐ Amendment due to ☐ 19.15.27.9.D(6)(a) NMAC ☐ 19.15.27.9.D(6)(b) NMAC ☐ Other.

If Other, please describe: _____

III. Well(s): Provide the following information for each new or recompleted well or set of wells proposed to be drilled or proposed to be recompleted from a single well pad or connected to a central delivery point.

Well Name	API	ULSTR	Footages	Anticipated Oil BBL/D	Anticipated Gas MCF/D	Anticipated Produced Water BBL/D
San Juan 28-7 Unit 56A	3003921913	C-13-28N-07W	915' FNL & 1700' FWL	1	175	2

IV. Central Delivery Point Name: Chaco-Blanco Processing Plant [See 19.15.27.9(D)(1) NMAC]

V. Anticipated Schedule: Provide the following information for each new or recompleted well or set of wells proposed to be drilled or proposed to be recompleted from a single well pad or connected to a central delivery point.

Well Name	API	Spud Date	TD Reached Date	Completion Commencement Date	Initial Flow Back Date	First Production Date
<u>San Juan 28-7 Unit 56A</u>	<u>3003921913</u>	<u>N/A</u>	<u>N/A</u>	<u>N/A</u>	<u>N/A</u>	<u>Not yet scheduled</u>

VI. Separation Equipment: ☒ Attach a complete description of how Operator will size separation equipment to optimize gas capture.

VII. Operational Practices: ☒ Attach a complete description of the actions Operator will take to comply with the requirements of Subsection A through F of 19.15.27.8 NMAC.

VIII. Best Management Practices: ☒ Attach a complete description of Operator's best management practices to minimize venting during active and planned maintenance.

Section 2 – Enhanced Plan**EFFECTIVE APRIL 1, 2022**

Beginning April 1, 2022, an operator that is not in compliance with its statewide natural gas capture requirement for the applicable reporting area must complete this section.

☒ Operator certifies that it is not required to complete this section because Operator is in compliance with its statewide natural gas capture requirement for the applicable reporting area.

IX. Anticipated Natural Gas Production:

Well	API	Anticipated Average Natural Gas Rate MCF/D	Anticipated Volume of Natural Gas for the First Year MCF

X. Natural Gas Gathering System (NGGS):

Operator	System	ULSTR of Tie-in	Anticipated Gathering Start Date	Available Maximum Daily Capacity of System Segment Tie-in

XI. Map. ☐ Attach an accurate and legible map depicting the location of the well(s), the anticipated pipeline route(s) connecting the production operations to the existing or planned interconnect of the natural gas gathering system(s), and the maximum daily capacity of the segment or portion of the natural gas gathering system(s) to which the well(s) will be connected.

XII. Line Capacity. The natural gas gathering system ☐ will ☐ will not have capacity to gather 100% of the anticipated natural gas production volume from the well prior to the date of first production.

XIII. Line Pressure. Operator ☐ does ☐ does not anticipate that its existing well(s) connected to the same segment, or portion, of the natural gas gathering system(s) described above will continue to meet anticipated increases in line pressure caused by the new well(s).

☐ Attach Operator's plan to manage production in response to the increased line pressure.

XIV. Confidentiality: ☐ Operator asserts confidentiality pursuant to Section 71-2-8 NMSA 1978 for the information provided in Section 2 as provided in Paragraph (2) of Subsection D of 19.15.27.9 NMAC, and attaches a full description of the specific information for which confidentiality is asserted and the basis for such assertion.

Section 3 - Certifications

Effective May 25, 2021

Operator certifies that, after reasonable inquiry and based on the available information at the time of submittal:

☒ Operator will be able to connect the well(s) to a natural gas gathering system in the general area with sufficient capacity to transport one hundred percent of the anticipated volume of natural gas produced from the well(s) commencing on the date of first production, taking into account the current and anticipated volumes of produced natural gas from other wells connected to the pipeline gathering system; or

☐ Operator will not be able to connect to a natural gas gathering system in the general area with sufficient capacity to transport one hundred percent of the anticipated volume of natural gas produced from the well(s) commencing on the date of first production, taking into account the current and anticipated volumes of produced natural gas from other wells connected to the pipeline gathering system.

If Operator checks this box, Operator will select one of the following:

Well Shut-In. ☐ Operator will shut-in and not produce the well until it submits the certification required by Paragraph (4) of Subsection D of 19.15.27.9 NMAC; or

Venting and Flaring Plan. ☐ Operator has attached a venting and flaring plan that evaluates and selects one or more of the potential alternative beneficial uses for the natural gas until a natural gas gathering system is available, including:

- (a) power generation on lease;
- (b) power generation for grid;
- (c) compression on lease;
- (d) liquids removal on lease;
- (e) reinjection for underground storage;
- (f) reinjection for temporary storage;
- (g) reinjection for enhanced oil recovery;
- (h) fuel cell production; and
- (i) other alternative beneficial uses approved by the division.

Section 4 - Notices

1. If, at any time after Operator submits this Natural Gas Management Plan and before the well is spud:

(a) Operator becomes aware that the natural gas gathering system it planned to connect the well(s) to has become unavailable or will not have capacity to transport one hundred percent of the production from the well(s), no later than 20 days after becoming aware of such information, Operator shall submit for OCD's approval a new or revised venting and flaring plan containing the information specified in Paragraph (5) of Subsection D of 19.15.27.9 NMAC; or

(b) Operator becomes aware that it has, cumulatively for the year, become out of compliance with its baseline natural gas capture rate or natural gas capture requirement, no later than 20 days after becoming aware of such information, Operator shall submit for OCD's approval a new or revised Natural Gas Management Plan for each well it plans to spud during the next 90 days containing the information specified in Paragraph (2) of Subsection D of 19.15.27.9 NMAC, and shall file an update for each Natural Gas Management Plan until Operator is back in compliance with its baseline natural gas capture rate or natural gas capture requirement.

2. OCD may deny or conditionally approve an APD if Operator does not make a certification, fails to submit an adequate venting and flaring plan which includes alternative beneficial uses for the anticipated volume of natural gas produced, or if OCD determines that Operator will not have adequate natural gas takeaway capacity at the time a well will be spud.

I certify that, after reasonable inquiry, the statements in and attached to this Natural Gas Management Plan are true and correct to the best of my knowledge and acknowledge that a false statement may be subject to civil and criminal penalties under the Oil and Gas Act.

Signature: *Cherylene Weston*

Printed Name: Cherylene Weston

Title: Operations/Regulatory Tech-Sr.

E-mail Address: cweston@hilcorp.com

Date: 07/10/2023

Phone: 713-289-2615

OIL CONSERVATION DIVISION
(Only applicable when submitted as a standalone form)

Approved By:

Title:

Approval Date:

Conditions of Approval:

VI. Separation Equipment:

Hilcorp Energy Company (HEC or Operator) production facilities include separation equipment designed to efficiently separate gas from liquid phases to optimize gas capture based on projected and estimated volumes from the targeted pool of our recompleting project. HEC will utilize flowback separation equipment and production separation equipment designed and built to industry specifications after the recompleting to optimize gas capture and send gas to sales or flare based on analytical composition. HEC operates facilities that are typically one-well facilities. Production separation equipment is upgraded prior to well being completed, if determined to be undersized or inadequate. This equipment is already on-site and tied into our sales gas lines prior to the recompleting operations.

VII. Operational Practices:

1. Subsection (A) Venting and Flaring of Natural Gas
 - HEC understands the requirements of NMAC 19.15.27.8 which outlines that the venting and flaring of natural gas during drilling, completion or production operations that constitutes waste as defined in 19.15.2 are prohibited.
2. Subsection (B) Venting and Flaring during drilling operations
 - This gas capture plan isn't for a well being drilled.
3. Subsection (C) Venting and flaring during completion or recompleting
 - Flowlines will be routed for flowback fluids into a completion or storage tank and if feasible under well conditions, flare rather than vent and commence operation of a separator as soon as it is technically feasible for a separator to function.
 - At any point in the well life (completion, production, inactive) an audio, visual and olfactory inspection be performed at prescribed intervals (weekly or monthly) pursuant to Subsection D of 19.15.27.8 NMAC, to confirm that all production equipment is operating properly and there are no leaks or releases.
4. Subsection (D) Venting and flaring during production operations
 - At any point in the well life (completion, production, inactive) an audio, visual and olfactory inspection be performed at prescribed intervals (weekly or monthly) pursuant to Subsection D of 19.15.27.8 NMAC, to confirm that all production equipment is operating properly and there are no leaks or releases.
 - Monitor manual liquid unloading for wells on-site or in close proximity (<30 minutes' drive time), take reasonable actions to achieve a stabilized rate and pressure at the earliest practical time, and take reasonable actions to minimize venting to the maximum extent practicable.
 - HEC will not vent or flare except during the approved activities listed in NMAC 19.15.27.8 (D) 1-4.
5. Subsection (E) Performance standards
 - All tanks and separation equipment are designed for maximum throughput and pressure to minimize waste.
 - If a flare is utilized during production operations it will have a continuous pilot and is located more than 100 feet from any known well or storage tanks.
 - At any point in the well life (completion, production, inactive) an audio, visual and olfactory inspection be performed at prescribed intervals (weekly or monthly) pursuant to Subsection D of 19.15.27.8 NMAC, to confirm that all production equipment is operating properly and there are no leaks or releases.

6. Subsection (F) Measurement or estimation of vented and flared natural gas
 - o Measurement equipment is installed to measure the volume of natural gas flared from process piping.
 - o When measurement isn't practicable, estimation of vented and flared natural gas will be completed as noted in 19.15.27.8 (F) 5-6.

VIII. Best Management Practices:

1. Operator has adequate storage and takeaway capacity for wells it chooses to recomplete as the flowlines at the sites are already in place and tied into a gathering system.
2. Operator will flare rather than vent vessel blowdown gas when technically feasible during active and/or planned maintenance to equipment on-site.
3. Operator combusts natural gas that would otherwise be vented or flared, when technically feasible.
4. Operator will shut in wells in the event of a takeaway disruption, emergency situation, or other operations where venting or flaring may occur due to equipment failures.

Hilcorp Energy
Recomplete Reclamation Plan
San Juan 28-7 56A
API: 30-039-21913
T28N-R7W-Sec.13-C
LAT: 36.665958 LONG: -107.52749 NAD 27
Footage: 915' FNL & 1700' FWL
Rio Arriba County, NM

1. PRE- RECLAMATION SITE INSPECTION

A pre-reclamation site inspection was completed with Roger Herrera from the BLM and Eufracio Trujillo, Hilcorp Energy SJ South Construction Foreman, on June 20, 2023.

2. LOCATION RECLAMATION PROCEDURE

1. Reclamation work will begin in the fall.
2. All trash and debris will be removed within a 25' buffer outside of the location disturbance during reclamation.
3. Brush hog location and fence off area for disturbance.
4. Reset separator closer to pit and tank.
5. Close out BGT by separator.
6. Level off pad to accommodate for equipment.
7. Blade roads into location from main road. Crown and pull ditches.
8. Use sand rock that is in nearby pit to fix roads going into location.
9. Fix damage to roads, TUA surfaces that are disturbed, and fix drainage issues.
10. Fix lease road below location at beginning of road.
11. Put in water diversion bars where they may be needed.
12. Reclaim all disturbed area being used for recompletion activities.
13. Reestablish teardrop.
14. Reclaim areas damaged by moving crews in.

3. SEEDING PROCEDURE

1. A Pinon/ Juniper seed mix will be used for all reclaimed and disturbed areas of the well pad(s) and lease road.
2. Drill seed will be done where applicable, and all other disturbed areas will be broadcast seeded and harrowed. Broadcast seeding will be applied at a double the rate of seed.
3. Timing of the seeding will be when the ground is not frozen or saturated.

4. WEED MANAGEMENT

1. No action is required at this time for weed management, no noxious weeds were identified during this onsite.

District I
1625 N. French Dr., Hobbs, NM 88240
Phone:(575) 393-6161 Fax:(575) 393-0720
District II
811 S. First St., Artesia, NM 88210
Phone:(575) 748-1283 Fax:(575) 748-9720
District III
1000 Rio Brazos Rd., Aztec, NM 87410
Phone:(505) 334-6178 Fax:(505) 334-6170
District IV
1220 S. St Francis Dr., Santa Fe, NM 87505
Phone:(505) 476-3470 Fax:(505) 476-3462

State of New Mexico
Energy, Minerals and Natural Resources
Oil Conservation Division
1220 S. St Francis Dr.
Santa Fe, NM 87505

CONDITIONS

Action 248208

CONDITIONS

Operator: HILCORP ENERGY COMPANY 1111 Travis Street Houston, TX 77002	OGRID: 372171
	Action Number: 248208
	Action Type: [C-103] NOI Recompletion (C-103E)

CONDITIONS

Created By	Condition	Condition Date
dmcclure	Notify NMOCD 24 Hours Prior to beginning operations	8/9/2023
dmcclure	DHC required	8/9/2023
dmcclure	The CBL proposed in the procedures shall be submitted to the Division. If the cement sheath around the casing is not adequate to protect the casing and isolate strata from the top Fruitland Coal perforation to at least 150 feet above the top Fruitland Coal perforation, then Hilcorp shall conduct operations to remediate it prior to completing or producing from the formation.	8/9/2023