

Office
District I – (575) 393-6161
1625 N. French Dr., Hobbs, NM 88240
District II – (575) 748-1283
811 S. First St., Artesia, NM 88210
District III – (505) 334-6178
1000 Rio Brazos Rd., Aztec, NM 87410
District IV – (505) 476-3460
1220 S. St. Francis Dr., Santa Fe, NM
87505

State of New Mexico
Energy, Minerals and Natural Resources

Form C-103
Revised July 18, 2013

OIL CONSERVATION DIVISION
1220 South St. Francis Dr.
Santa Fe, NM 87505

WELL API NO. 30-025-36789
5. Indicate Type of Lease STATE <input checked="" type="checkbox"/> FEE <input type="checkbox"/>
6. State Oil & Gas Lease No.
7. Lease Name or Unit Agreement Name South Vacuum Unit
8. Well Number 354
9. OGRID Number 331595
10. Pool name or Wildcat [62010] VACUUM; DEVONIAN, SOUTH
4. Well Location Unit Letter <u>G</u> : <u>1750</u> feet from the <u>N</u> line and <u>1610</u> feet from the <u>E</u> line Section <u>27</u> Township <u>18S</u> Range <u>35E</u> NMPM County <u>Lea</u>
11. Elevation (Show whether DR, RKB, RT, GR, etc.) 3870

SUNDRY NOTICES AND REPORTS ON WELLS

(DO NOT USE THIS FORM FOR PROPOSALS TO DRILL OR TO DEEPEN OR PLUG BACK TO A DIFFERENT RESERVOIR. USE "APPLICATION FOR PERMIT" (FORM C-101) FOR SUCH PROPOSALS.)

1. Type of Well: Oil Well ☒ Gas Well ☐ Other

2. Name of Operator
Franklin Mountain Energy 3, LLC

3. Address of Operator
44 Cook Street, Suite 1000, Denver, CO 80206

12. Check Appropriate Box to Indicate Nature of Notice, Report or Other Data

NOTICE OF INTENTION TO:

PERFORM REMEDIAL WORK ☐ PLUG AND ABANDON ☐
TEMPORARILY ABANDON ☐ CHANGE PLANS ☐
PULL OR ALTER CASING ☐ MULTIPLE COMPL ☐
DOWNHOLE COMMINGLE ☐
CLOSED-LOOP SYSTEM ☐
OTHER: Temporarily Abandon ☒

SUBSEQUENT REPORT OF:

REMEDIAL WORK ☐ ALTERING CASING ☐
COMMENCE DRILLING OPNS. ☐ P AND A ☐
CASING/CEMENT JOB ☐
OTHER: ☐

13. Describe proposed or completed operations. (Clearly state all pertinent details, and give pertinent dates, including estimated date of starting any proposed work). SEE RULE 19.15.7.14 NMAC. For Multiple Completions: Attach wellbore diagram of proposed completion or recompletion.

Franklin Mountain Energy3, LLC (FME3), Operator, requests approval to TA the well per the procedure outlined below:

Job Description: Come out with tubing and the ESP, hunt for holes incasing (if necessary), remediate any mechanical issues (if necessary), run in and set a new CIBP in the 7" casing at 11,420' (top perforation listed at 11,470'), dump 10' of cement on top of new CIBP, give 24 hours notice prior to performing successful MIT for TA approval.

Spot 25 sx cl H cmt or 100' which ever is more or Dump Bail 35' of cmt on plug - WOC & tag

TA status may be granted after a successful MIT test is performed. Contact the OCD to schedule the test so it may be witnessed.


Spud Date:

8/19/2004

Rig Release Date:

I hereby certify that the information above is true and complete to the best of my knowledge and belief.

SIGNATURE



TITLE Dir. Ops Planning & Regulatory

DATE 8/22/2023

Type or print name

Rachael Overbey

E-mail address:

roverbey@fmellc.com

PHONE:

303-570-4057

For State Use Only

APPROVED BY:



TITLE

Staff Manager

DATE

8/24/23

Conditions of Approval (if any):

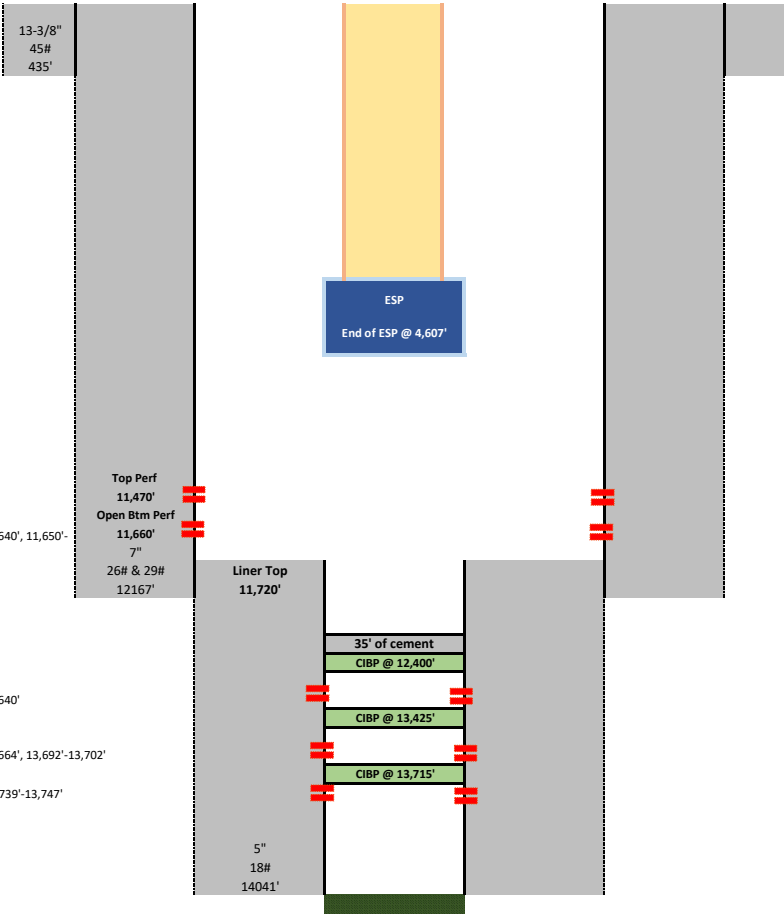
Casing String TOC Sx
13-3/8" Surface 350
7" 11,720'
5" Liner

Perforations: 11,470'-11,540', 11,566'-11,576', 11,630'-11,640', 11,650'-11,660'

Perforations: 12,620'-12,640'

Perforations: 13,570'-13,585', 13,654'-13,664', 13,692'-13,702'

Perforations: 13,725'-13,733', 13,739'-13,747'



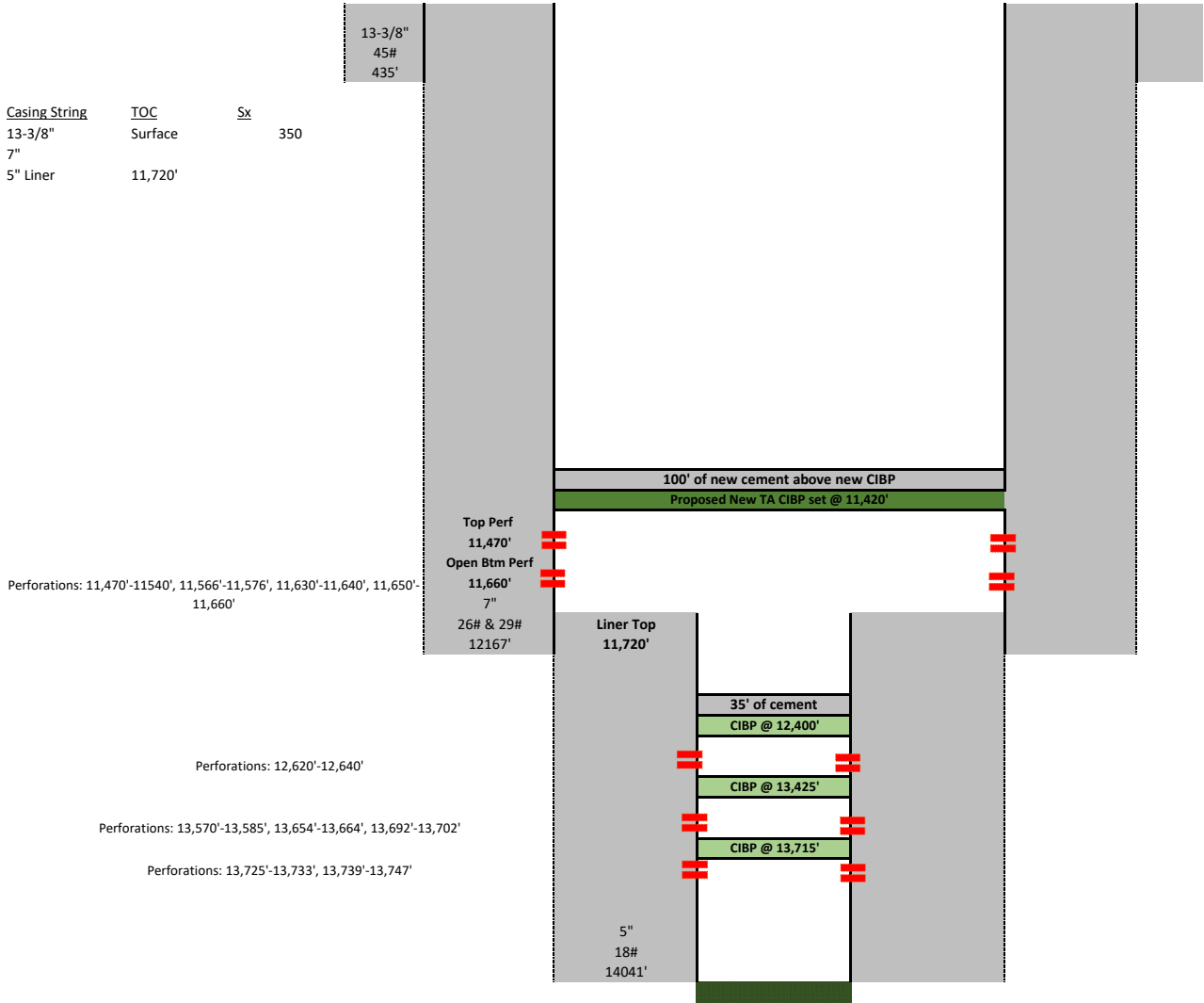
Well Name: South Vacuum Unit 354
Pad Name: South Vacuum Unit
Latitude: 32.7064056
Longitude: -103.4246445
API 14 Digit: 30-025-367890000
AFE:

Tubing Details	
145	2-7/8", 6.5#, L-80 tubing
ESP Bands	3/4" Monel

ESP Details	
Vendor	Baker Hughes
Install Date	3/20/2021
Discharge Depth	4,519'
2 Pump Sections	4" OD, Model 400, TD3500s
Intake Depth	4,568'
2 Seal Sections	
1 Motor	Model 450SP, 187 HP
Sensor	4,607', Zenith Model E6

Bottom of ESP ~4,607'

Casing String	TOC	Sx
13-3/8"	Surface	350
7"		
5" Liner	11,720'	



Well Name: South Vacuum Unit 354
Pad Name: South Vacuum Unit
Latitude: 32.7064056
Longitude: -103.4246445
API 14 Digit: 30-025-367890000
AFE:

District I
1625 N. French Dr., Hobbs, NM 88240
Phone:(575) 393-6161 Fax:(575) 393-0720
District II
811 S. First St., Artesia, NM 88210
Phone:(575) 748-1283 Fax:(575) 748-9720
District III
1000 Rio Brazos Rd., Aztec, NM 87410
Phone:(505) 334-6178 Fax:(505) 334-6170
District IV
1220 S. St Francis Dr., Santa Fe, NM 87505
Phone:(505) 476-3470 Fax:(505) 476-3462

State of New Mexico
Energy, Minerals and Natural Resources
Oil Conservation Division
1220 S. St Francis Dr.
Santa Fe, NM 87505

CONDITIONS

Action 255691

CONDITIONS

Operator: Franklin Mountain Energy 3, LLC 44 Cook Street Denver, CO 80206	OGRID: 331595
	Action Number: 255691
	Action Type: [C-103] NOI Temporary Abandonment (C-103I)

CONDITIONS

Created By	Condition	Condition Date
gcordero	None	8/24/2023