

Form 3160-5
(June 2019)

UNITED STATES
DEPARTMENT OF THE INTERIOR
BUREAU OF LAND MANAGEMENT

FORM APPROVED OMB
No. 1004-0137 Expires:
December 31, 2024

SUNDRY NOTICES AND REPORTS ON WELLS
**Do not use this form for proposals to drill or to re-enter an
abandoned well. Use Form 3160-3 (APD) for such proposals.**


5. Lease Serial No.	NMSF077972
6. If Indian, Allottee or Tribe Name	

SUBMIT IN TRIPLICATE - Other instructions on page 2		7. If Unit of CA/Agreement, Name and/or No.
1. Type of Well <input type="checkbox"/> Oil Well <input type="checkbox"/> Gas Well <input type="checkbox"/> Other		8. Well Name and No. RICHARDSON 002
2. Name of Operator LOGOS OPERATING, LLC		9. API Well No. 30-045-06621
3a. Address 2010 AFTON PLACE FARMINGTON, NM 87401	3b. Phone No. (include area code) (505) 278-8720	10. Field and Pool or Exploratory Area BASIN FRUITLAND COAL
4. Location of Well (Footage, Sec., T.,R.,M., or Survey Description) SEC 11 T27N R13W SESE (P) 890' FSL, 990' FEL		11. Country or Parish, State SAN JUAN COUNTY, NM

12. CHECK THE APPROPRIATE BOX(ES) TO INDICATE NATURE OF NOTICE, REPORT OR OTHER DATA				
TYPE OF SUBMISSION	TYPE OF ACTION			
<input checked="" type="checkbox"/> Notice of Intent	<input type="checkbox"/> Acidize	<input type="checkbox"/> Deepen	<input type="checkbox"/> Production (Start/Resume)	<input type="checkbox"/> Water Shut-Off
<input type="checkbox"/> Subsequent Report	<input type="checkbox"/> Alter Casing	<input type="checkbox"/> Hydraulic Fracturing	<input type="checkbox"/> Reclamation	<input type="checkbox"/> Well Integrity
<input type="checkbox"/> Final Abandonment Notice	<input type="checkbox"/> Casing Repair	<input type="checkbox"/> New Construction	<input type="checkbox"/> Recomplete	<input checked="" type="checkbox"/> Other
	<input type="checkbox"/> Change Plans	<input type="checkbox"/> Plug and Abandon	<input type="checkbox"/> Temporarily Abandon	Drill out CIBP
	<input type="checkbox"/> Convert to Injection	<input type="checkbox"/> Plug Back	<input type="checkbox"/> Water Disposal	

13. Describe Proposed or Completed Operation: Clearly state all pertinent details, including estimated starting date of any proposed work and approximate duration thereof. If the proposal is to deepen directionally or recompleate horizontally, give subsurface locations and measured and true vertical depths of all pertinent markers and zones. Attach the Bond under which the work will be perfonned or provide the Bond No. on file with BLM/BIA. Required subsequent reports must be filed within 30 days following completion of the involved operations. If the operation results in a multiple completion or recompletion in a new interval, a Form 3160-4 must be filed once testing has been completed. Final Abandonment Notices must be filed only after all requirements, including reclamation, have been completed and the operator has detennined that the site is ready for final inspection.)

LOGOS Operating LLC requests permission to mill out cast iron bridge plug (CIBP) and return well to production. This well is currently temporarily abandoned. The well must be returned to production for LOGOS to remain in compliance. See attached operations plan.

14. I hereby certify that the foregoing is true and correct. Name (Printed/Typed) Etta Trujillo	Title Regulatory Specialist
Signature 	Date 10/16/2023

THE SPACE FOR FEDERAL OR STATE OFFICE USE		
Approved by	Title	Date
Conditions of approval, if any, are attached. Approval of this notice does not warrant or certify that the applicant holds legal or equitable title to those rights in the subject lease which would entitle the applicant to conduct operations thereon.	Office	

Title 18 U.S.C Section 1001 and Title 43 U.S.C Section 1212, make it a crime for any person knowingly and willfully to make to any department or agency of the United States

(Instructions on page 2)

any false, fictitious or fraudulent statements or representations as to any matter within its jurisdiction.

GENERAL INSTRUCTIONS

This form is designed for submitting proposals to perform certain well operations and reports of such operations when completed as indicated on Federal and Indian lands pursuant to applicable Federal law and regulations. Any necessary special instructions concerning the use of this form and the number of copies to be submitted, particularly with regard to local area or regional procedures and practices, are either shown below, will be issued by or may be obtained from the local Federal office.

SPECIFIC INSTRUCTIONS

Item 4 - Locations on Federal or Indian land should be described in accordance with Federal requirements. Consult the local Federal office for specific instructions.

Item 13: Proposals to abandon a well and subsequent reports of abandonment should include such special information as is required by the local Federal office. In addition, such proposals and reports should include reasons for the abandonment; data on any former or present productive zones or other zones with present significant fluid contents not sealed off by cement or otherwise; depths (top and bottom) and method of placement of cement plugs; mud or other material placed below, between and above plugs; amount, size, method of parting of any casing, liner or tubing pulled and the depth to the top of any tubing left in the hole; method of closing top of well and date well site conditioned for final inspection looking for approval of the abandonment. If the proposal will involve **hydraulic fracturing operations**, you must comply with 43 CFR 3162.3-3, including providing information about the protection of usable water. Operators should provide the best available information about all formations containing water and their depths. This information could include data and interpretation of resistivity logs run on nearby wells. Information may also be obtained from state or tribal regulatory agencies and from local BLM offices.

NOTICES

The privacy Act of 1974 and the regulation in 43 CFR 2.48(d) provide that you be furnished the following information in connection with information required by this application.

AUTHORITY: 30 U.S.C. 181 et seq., 351 et seq., 25 U.S.C. 396; 43 CFR 3160.

PRINCIPAL PURPOSE: The information is used to: (1) Evaluate, when appropriate, approve applications, and report completion of subsequent well operations, on a Federal or Indian lease; and (2) document for administrative use, information for the management, disposal and use of National Resource lands and resources, such as: (a) evaluating the equipment and procedures to be used during a proposed subsequent well operation and reviewing the completed well operations for compliance with the approved plan; (b) requesting and granting approval to perform those actions covered by 43 CFR 3162.3-2, 3162.3-3, and 3162.3-4; (c) reporting the beginning or resumption of production, as required by 43 CFR 3162.4-1(c) and (d) analyzing future applications to drill or modify operations in light of data obtained and methods used.

ROUTINE USES: Information from the record and/or the record will be transferred to appropriate Federal, State, local or foreign agencies, when relevant to civil, criminal or regulatory investigations or prosecutions in connection with congressional inquiries or to consumer reporting agencies to facilitate collection of debts owed the Government.

EFFECT OF NOT PROVIDING THE INFORMATION: Filing of this notice and report and disclosure of the information is mandatory for those subsequent well operations specified in 43 CFR 3162.3-2, 3162.3-3, 3162.3-4.

The Paperwork Reduction Act of 1995 requires us to inform you that:

The BLM collects this information to evaluate proposed and/or completed subsequent well operations on Federal or Indian oil and gas leases.

Response to this request is mandatory.

The BLM would like you to know that you do not have to respond to this or any other Federal agency-sponsored information collection unless it displays a currently valid OMB control number.

BURDEN HOURS STATEMENT: Public reporting burden for this form is estimated to average 8 hours per response, including the time for reviewing instructions, gathering and maintaining data, and completing and reviewing the form. Direct comments regarding the burden estimate or any other aspect of this form to U.S. Department of the Interior, Bureau of Land Management (1004-0137), Bureau Information Collection Clearance Officer (WO-630), 1849 C St., N.W., Mail Stop 401 LS, Washington, D.C. 20240



Return to Production-NMOCD (2023)

Richardson 002
30-045-06621
890' FSL & 990' FEL
Section 11, T27N, R13W
San Juan, New Mexico
LAT: 36.5849495° N LONG: -107.18293° W
Fuitland Coal

PROJECT OBJECTIVE:

This well is currently temporarily abandoned. The well must be returned to production for LOGOS to remain in compliance. In order to return the well to production, the cast iron bridge plug (CIBP) will be milled out and 2-3/8" tubing will be run, and artificial lift will be installed to return the well to production.

WORKOVER PROCEDURE:

1. Hold safety meeting. MIRU workover rig. Place fire and safety equipment in strategic locations. Comply with all LOGOS, BLM, and NMOCD rules and regulations.
2. Lay flow lines. Check and record casing and tubing pressures.
3. Nipple down wellhead and nipple up BOP.
4. Trip in hole and mill out cast iron bridge plug, then trip out of hole with mill.
5. Run 2-3/8" tubing and install artificial lift equipment.
6. Rig down and move off location, returning the well to production.

Well Name: RICHARDSON	Well Location: T27N / R13W / SEC 11 / SESE / 36.584869 / -108.182251	County or Parish/State: SAN JUAN / NM
Well Number: 2	Type of Well: CONVENTIONAL GAS WELL	Allottee or Tribe Name:
Lease Number: NMSF077972	Unit or CA Name:	Unit or CA Number:
US Well Number: 3004506621	Well Status: Temporarily Abandoned	Operator: LOGOS OPERATING LLC

Notice of Intent

Sundry ID: 2756605

Type of Submission: Notice of Intent

Type of Action: Other

Date Sundry Submitted: 10/16/2023

Time Sundry Submitted: 02:52

Date proposed operation will begin: 10/16/2023

Procedure Description: LOGOS Operating LLC requests permission to mill out cast iron bridge plug (CIBP) and return well to production. This well is currently temporarily abandoned. The well must be returned to production for LOGOS to remain in compliance. See attached operations plan.

Surface Disturbance

Is any additional surface disturbance proposed?: No

NOI Attachments

Procedure Description

3160_5_Richardson_2__Return_well_to_Production_20231016_20231016145133.pdf

Well Name: RICHARDSON

Well Location: T27N / R13W / SEC 11 /
SESE / 36.584869 / -108.182251County or Parish/State: SAN
JUAN / NM

Well Number: 2

Type of Well: CONVENTIONAL GAS
WELL

Allottee or Tribe Name:

Lease Number: NMSF077972

Unit or CA Name:

Unit or CA Number:

US Well Number: 3004506621

Well Status: Temporarily Abandoned

Operator: LOGOS OPERATING
LLC**Operator**

I certify that the foregoing is true and correct. Title 18 U.S.C. Section 1001 and Title 43 U.S.C. Section 1212, make it a crime for any person knowingly and willfully to make to any department or agency of the United States any false, fictitious or fraudulent statements or representations as to any matter within its jurisdiction. Electronic submission of Sundry Notices through this system satisfies regulations requiring a

Operator Electronic Signature: ETTA TRUJILLO

Signed on: OCT 16, 2023 02:51 PM

Name: LOGOS OPERATING LLC

Title: Regulatory Specialist

Street Address: 2010 AFTON PLACE

City: Farmington

State: NM

Phone: (505) 324-4154

Email address: ETRUJILLO@LOGOSRESOURCESLLC.COM

Field

Representative Name:

Street Address:

City:

State:

Zip:

Phone:

Email address:

BLM Point of Contact

BLM POC Name: KENNETH G RENNICK

BLM POC Title: Petroleum Engineer

BLM POC Phone: 5055647742

BLM POC Email Address: krennick@blm.gov

Disposition: Approved

Disposition Date: 10/17/2023

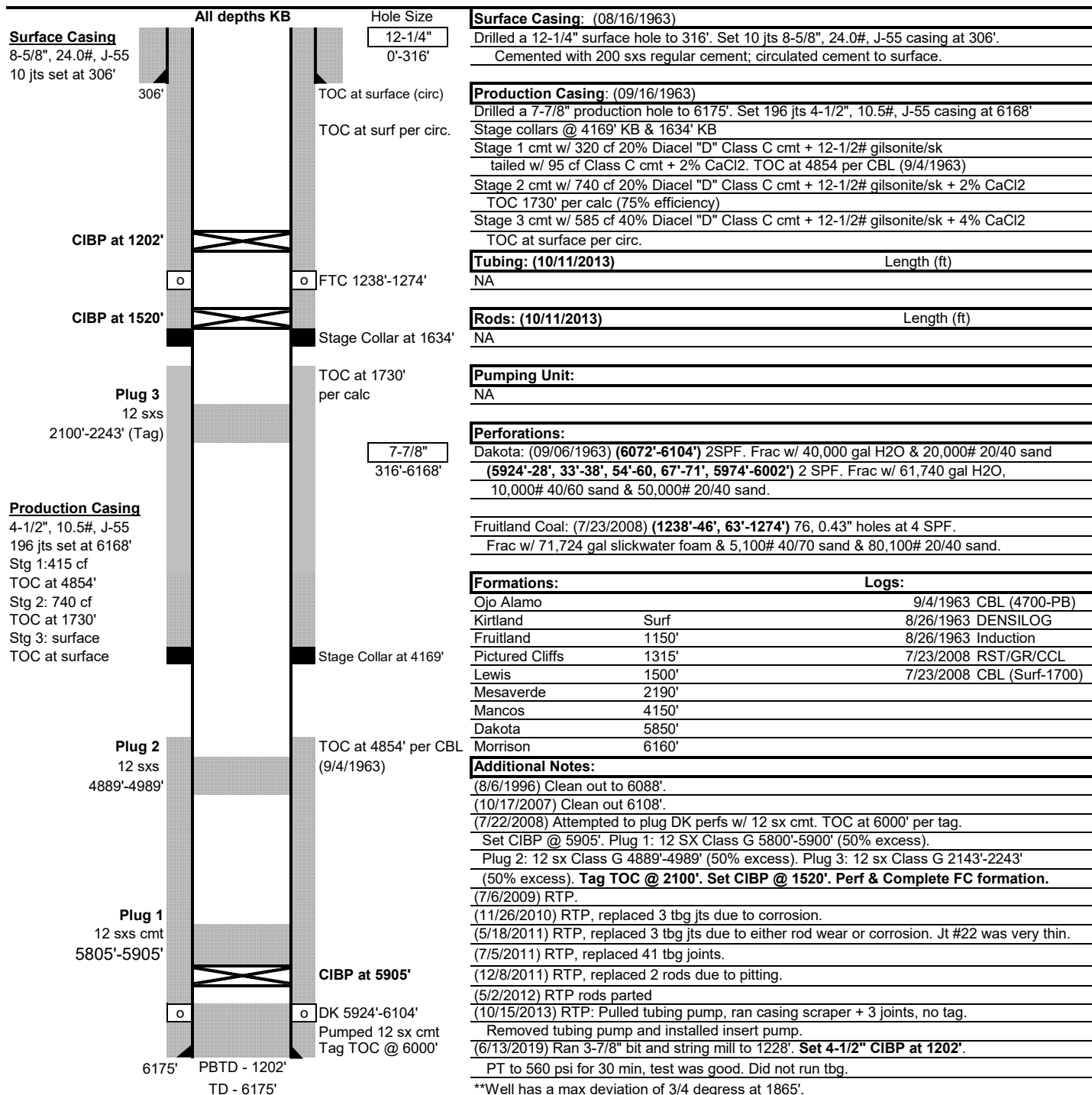
Signature: Kenneth Rennick



Wellbore Schematic

Well Name: Richardson 2
 Location: P-11-T27N-R13W 890' FSL & 990' FEL
 County: San Juan
 API #: 30-045-06621
 Co-ordinates: 36.5849495°, -108.18293° NAD83
 Elevations: GROUND: 5876'
 KB: 5885'
 Depths (KB): PBDT: 1202'
 TD: 6175'

Date Prepared: 11/27/2018 CHR
 Last Updated: 12/13/2019 Moss
 Spud Date: 8/14/1963
 Completion Date: 9/6/1963
 Last Workover Date: 6/13/2019

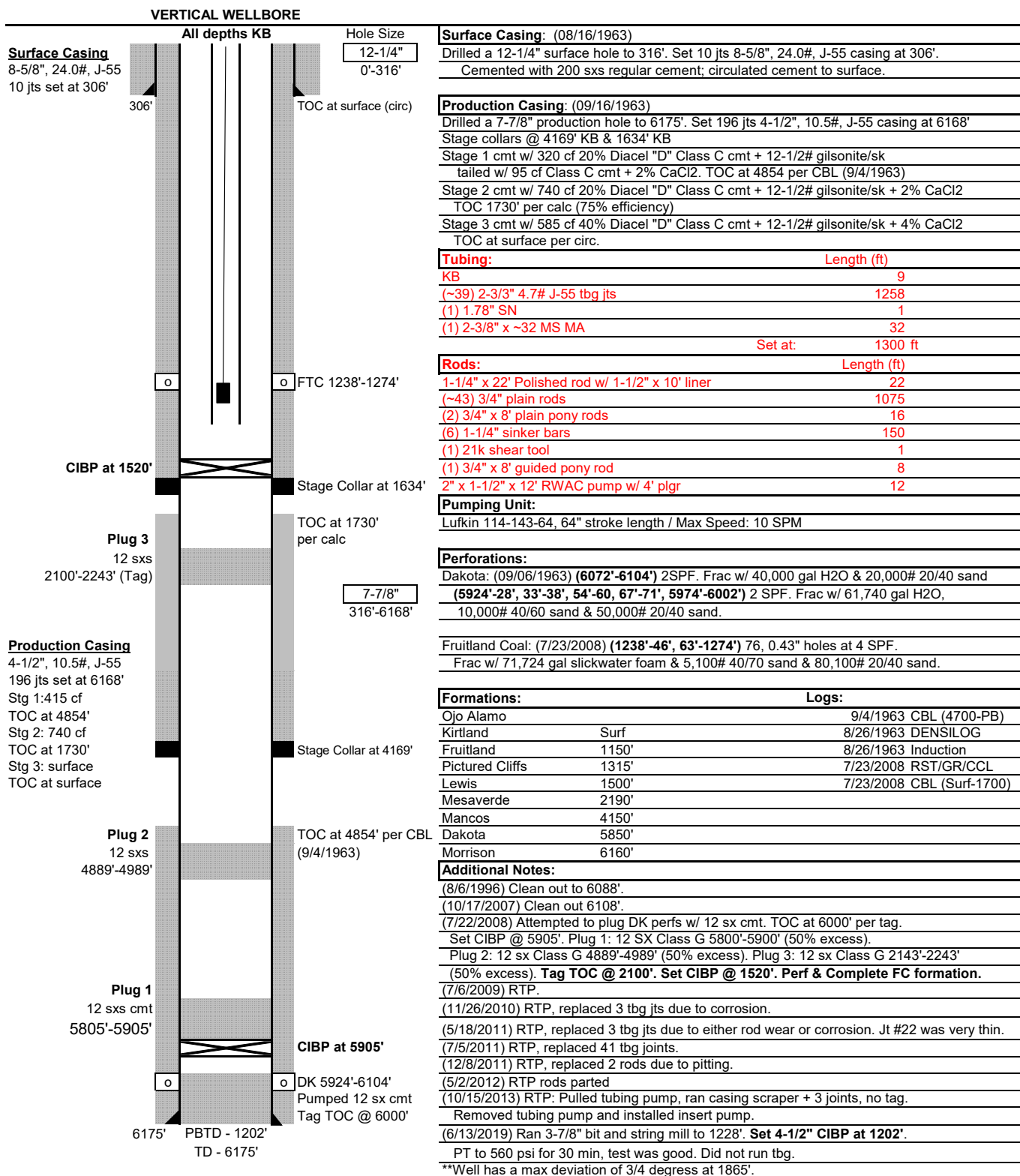




Proposed Wellbore Schematic

Well Name: Richardson 2
 Location: P-11-T27N-R13W 890' FSL & 990' FEL
 County: San Juan
 API #: 30-045-06621
 Co-ordinates: 36.5849495°, -108.18293° NAD83
 Elevations:
 GROUND: 5876'
 KB: 5885'
 PBDT: 1520'
 TD: 6175'

Date Prepared: 11/27/2018 CHR
 Last Updated: 8/25/2023 Moss
 Spud Date: 8/14/1963
 Completion Date: 9/6/1963
 Last Workover Date: 6/13/2019



District I
1625 N. French Dr., Hobbs, NM 88240
Phone:(575) 393-6161 Fax:(575) 393-0720
District II
811 S. First St., Artesia, NM 88210
Phone:(575) 748-1283 Fax:(575) 748-9720
District III
1000 Rio Brazos Rd., Aztec, NM 87410
Phone:(505) 334-6178 Fax:(505) 334-6170
District IV
1220 S. St Francis Dr., Santa Fe, NM 87505
Phone:(505) 476-3470 Fax:(505) 476-3462

State of New Mexico
Energy, Minerals and Natural Resources
Oil Conservation Division
1220 S. St Francis Dr.
Santa Fe, NM 87505

CONDITIONS

Action 276315

CONDITIONS

Operator: LOGOS OPERATING, LLC 2010 Afton Place Farmington, NM 87401	OGRID: 289408
	Action Number: 276315
	Action Type: [C-103] NOI Workover (C-103G)

CONDITIONS

Created By	Condition	Condition Date
dmcclure	None	11/7/2023