

Well Name: NEIL A	Well Location: T32N / R11W / SEC 33 / NWSW / 36.93994 / -107.99934	County or Parish/State: SAN JUAN / NM
Well Number: 1	Type of Well: OTHER	Allottee or Tribe Name:
Lease Number: NMSF078051	Unit or CA Name:	Unit or CA Number:
US Well Number: 3004527519	Well Status: Gas Well Shut In	Operator: SIMCOE LLC

Notice of Intent

Sundry ID: 2760202

Type of Submission: Notice of Intent	Type of Action: Temporary Abandonment
Date Sundry Submitted: 11/07/2023	Time Sundry Submitted: 09:57
Date proposed operation will begin: 12/12/2023	

**Procedure Description:** Simcoe requests approval to temporarily abandon Neal A 001 (30-045-27519). After a period not to exceed 5 years after the temporary abandonment has been completed, the cast iron bridge plug will be removed, and the reservoir pressure will be monitored for a two-week period to determine if the well is capable of economic production and re-evaluated for future status.

Surface Disturbance

Is any additional surface disturbance proposed?: No

NOI Attachments

Procedure Description

- Neal\_A\_1\_TA\_WBD\_proposed\_20231107095424.pdf
- Neal\_A\_1\_TA\_WBD\_current\_20231107095414.pdf
- Neal\_A\_1\_TA\_WBD\_Proc\_20231107095358.pdf

Well Name: NEIL A	Well Location: T32N / R11W / SEC 33 / NWSW / 36.93994 / -107.99934	County or Parish/State: SAN JUAN / NM
Well Number: 1	Type of Well: OTHER	Allottee or Tribe Name:
Lease Number: NMSF078051	Unit or CA Name:	Unit or CA Number:
US Well Number: 3004527519	Well Status: Gas Well Shut In	Operator: SIMCOE LLC

Conditions of Approval

Specialist Review

Neal\_A\_1\_ID\_2760202\_TA\_COAs\_MHK\_11.9.2023\_20231109151419.pdf

Operator

I certify that the foregoing is true and correct. Title 18 U.S.C. Section 1001 and Title 43 U.S.C. Section 1212, make it a crime for any person knowingly and willfully to make to any department or agency of the United States any false, fictitious or fraudulent statements or representations as to any matter within its jurisdiction. Electronic submission of Sundry Notices through this system satisfies regulations requiring a

Operator Electronic Signature: CHRISTY KOST	Signed on: NOV 07, 2023 09:54 AM
Name: SIMCOE LLC	
Title: Permitting Agent	
Street Address: 1199 MAIN AVE STE 101	
City: DURANGO	State: CO
Phone: (719) 251-7733	
Email address: CHRISTY.KOST@IKAVENERGY.COM	

Field

Representative Name:		
Street Address:		
City:	State:	Zip:
Phone:		
Email address:		

BLM Point of Contact

BLM POC Name: MATTHEW H KADE	BLM POC Title: Petroleum Engineer
BLM POC Phone: 5055647736	BLM POC Email Address: MKADE@BLM.GOV
Disposition: Approved	Disposition Date: 11/09/2023
Signature: Matthew Kade	

Neal A 1 - FT

Sec 33, T32N, R11W

API: 30-045-27519

6179' GL

well 1990

FT  
2673-2852'

Tops:  
1250'  
2600'  
2865'

PBTD: 3016'  
TD: 3061'

est. TOC at surface

8-5/8" 23# H40 @ 263'  
9' fell back, topped with 20 sxs  
230 sxs (CL B)

DV @ 1501'

Pressure test casing to 560 psi for 30 m  
with no more than 10% over a 30 min  
Chart test

2-3/8" tbg @ 2845'

Set CIBP @ 2623'

5-1/2" 17# K55 N80 @ 3058'  
1st stage: 285 sxs (no circ); 2nd 412 sxs (10 bbls circ)

Updated: 9-3-09 AH

ghing hole, the well was sidetracked @ 2153'. A cement plug was  
' (pumped 75 sxs).

Neal A 1 - FT

Sec 33, T32N, R11W

API: 30-045-27519

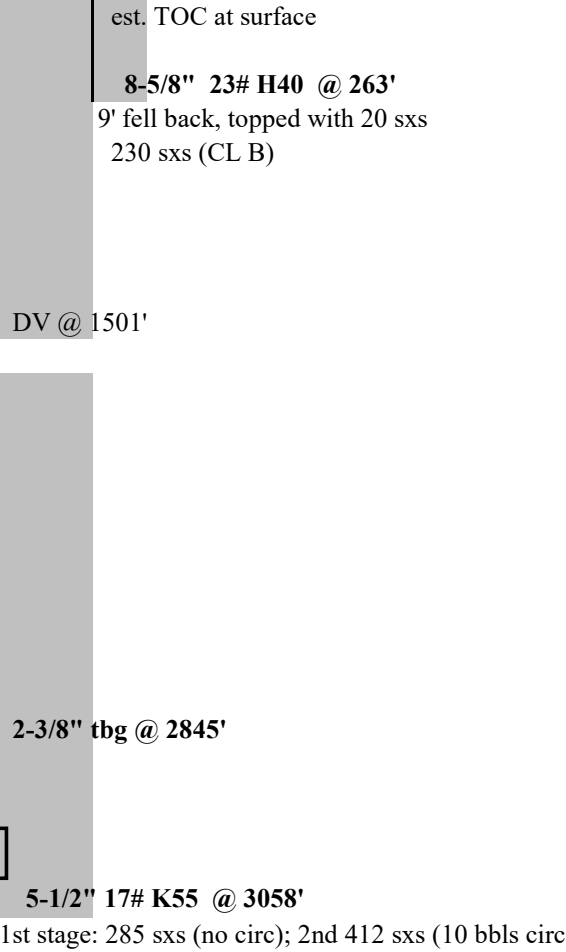
6179' GL

well 1990

FT  
2673-2852'

**Tops:**  
1250'  
2600'  
2865'

PBTD: 3016'  
TD: 3061'



Updated: 9-3-09 AH

ghing hole, the well was sidetracked @ 2153'. A cement plug was  
' (pumped 75 sxs).

## Neal A 001

### Temporary Abandonment Procedure

Wellname: **Neal A 001**  
Location: **Sec 33, T32N, R11W**  
API: **30-045-27519**

Surface Casing: 8-5/8" 23# H-40 set @ 263'  
Production Casing: 5-1/2" 17# K-55 set @ 3058'  
TOC: Surface  
Perfs: Fruitland Coal: 2673' - 2852'  
Tubing: 2-3/8" 4.7# J-55 @ 2845'  
PBTD: 3016'

#### Procedure:

- 1 MIRU
- 2 NDWH/NUBOP
- 3 POOH with tubing
- 4 Run casing scrapper
- 5 Set CIBP @ 2623'
- 6 Test casing to 560 psi for 30 min
- 7 RDMO



# United States Department of the Interior

BUREAU OF LAND MANAGEMENT  
Farmington District Office  
6251 College Boulevard, Suite A  
Farmington, New Mexico 87402  
<http://www.blm.gov/nm>



November 9, 2023

## CONDITIONS OF APPROVAL

### Sundry Notice of Intent ID # 2760202 Proposed Work to Temporary Abandonment

---

**Operator:** Simcoe LLC  
**Lease:** NMSF 078051  
**Agreement:**  
**Well(s):** Neal A 1, API # 30-045-27519  
**Location:** NWSW Sec 33 T32N R11W (San Juan County, NM)

The request to temporarily abandon the above well is accepted with the following conditions of approval:

1. After work is completed, send in Sundry Notice – Subsequent Report detailing actual work completed with exact dates (month, day, year). And the updated wellbore schematic. The report must be submitted within 30 days after work is completed.
2. Also, after work is completed, send in a Sundry Notice – Notice of Intent requesting temporary abandonment status. Note approval is based on the discretion of this agency. This request must be submitted within 30 days after work is completed.

Include in the Notice of Intent the following:

- a. Proposed exact expiration date (month, day, year). Cannot be later than 12-months from date of submission. The date can also be when the current TA approval will expire.
  - b. Confirmation of other production on lease, or agreement.
  - c. Plans for the well.
3. This agency reserves the right to modify or rescind approval. A plug or produce order may still be issued at the discretion of the authorized officer.
  4. The lease is currently held by production from other wells. Should production from the lease cease, the BLM may require this well be returned to production or P&A, regardless of the amount of time the TA status is still approved for.

For questions concerning this matter, please contact Matthew Kade, Petroleum Engineer at the BLM Farmington Field Office, at (505) 564-7736 or [mkade@blm.gov](mailto:mkade@blm.gov).

Submit 1 Copy To Appropriate District

Office  
 District I – (575) 393-6161  
 1625 N. French Dr., Hobbs, NM 88240  
 District II – (575) 748-1283  
 811 S. First St., Artesia, NM 88210  
 District III – (505) 334-6178  
 1000 Rio Brazos Rd., Aztec, NM 87410  
 District IV – (505) 476-3460  
 1220 S. St. Francis Dr., Santa Fe, NM  
 87505

State of New Mexico  
 Energy, Minerals and Natural Resources

Form C-103  
 Revised July 18, 2013

OIL CONSERVATION DIVISION  
 1220 South St. Francis Dr.  
 Santa Fe, NM 87505

WELL API NO.	30-045-09207
5. Indicate Type of Lease STATE <input type="checkbox"/> FEE <input type="checkbox"/>	
6. State Oil & Gas Lease No.	
7. Lease Name or Unit Agreement Name Neal A	
8. Well Number	#001
9. OGRID Number	
10. Pool name or Wildcat Basin Dakota	

SUNDRY NOTICES AND REPORTS ON WELLS  
 (DO NOT USE THIS FORM FOR PROPOSALS TO DRILL OR TO DEEPEN OR PLUG BACK TO A  
 DIFFERENT RESERVOIR. USE "APPLICATION FOR PERMIT" (FORM C-101) FOR SUCH  
 PROPOSALS.)

1. Type of Well: Oil Well <input type="checkbox"/> Gas Well <input checked="" type="checkbox"/> Other
2. Name of Operator SIMCOE LLC
3. Address of Operator 1199 Main Ave., Durango, CO, 81301
4. Well Location Unit Letter <u>L</u> : <u>2140</u> feet from the <u>South</u> line and <u>910</u> feet from the <u>West</u> Section line <u>33</u> Township <u>32N</u> Range <u>11W</u> NMPM San Juan County 11. Elevation (Show whether DR, RKB, RT, GR, etc.) 6.179', GL

12. Check Appropriate Box to Indicate Nature of Notice, Report or Other Data

NOTICE OF INTENTION TO:	SUBSEQUENT REPORT OF:
PERFORM REMEDIAL WORK <input type="checkbox"/>	REMEDIAL WORK <input type="checkbox"/>
TEMPORARILY ABANDON <input checked="" type="checkbox"/>	ALTERING CASING <input type="checkbox"/>
PULL OR ALTER CASING <input type="checkbox"/>	COMMENCE DRILLING OPNS. <input type="checkbox"/>
DOWNHOLE COMMINGLE <input type="checkbox"/>	P AND A <input type="checkbox"/>
CLOSED-LOOP SYSTEM <input type="checkbox"/>	CASING/CEMENT JOB <input type="checkbox"/>
OTHER: <input type="checkbox"/>	OTHER: <input type="checkbox"/>

13. Describe proposed or completed operations. (Clearly state all pertinent details, and give pertinent dates, including estimated date of starting any proposed work). SEE RULE 19.15.7.14 NMAC. For Multiple Completions: Attach wellbore diagram of proposed completion or recompletion.

Simcoe requests approval to temporarily abandon Neal A #001. After a period not to exceed 5 years after the temporary abandonment has been completed, the cast iron bridge plug will be removed and the reservoir pressure will be monitored for a two week period to determine if the well is capable of economic production and re-evaluated for future status.

Spud Date:

Rig Release Date:

I hereby certify that the information above is true and complete to the best of my knowledge and belief.

SIGNATURE Christy Kost TITLE Regulatory Analyst DATE 11/10/2023

Type or print name Christy Kost E-mail address: chrisy.kost@ikavenergy.com PHONE: 970-822-8931

**For State Use Only**

APPROVED BY: \_\_\_\_\_ TITLE \_\_\_\_\_ DATE \_\_\_\_\_

Conditions of Approval (if any):



## Neal A 001

### Temporary Abandonment Procedure

Wellname: **Neal A 001**  
Location: **Sec 33, T32N, R11W**  
API: **30-045-27519**

Surface Casing: 8-5/8" 23# H-40 set @ 263'  
Production Casing: 5-1/2" 17# K-55 set @ 3058'  
TOC: Surface  
Perfs: Fruitland Coal: 2673' - 2852'  
Tubing: 2-3/8" 4.7# J-55 @ 2845'  
PBTD: 3016'

#### Procedure:

- 1 MIRU
- 2 NDWH/NUBOP
- 3 POOH with tubing
- 4 Run casing scrapper
- 5 Set CIBP @ 2623'
- 6 Test casing to 560 psi for 30 min
- 7 RDMO

Neal A 1 - FT

Sec 33, T32N, R11W

API: 30-045-27519

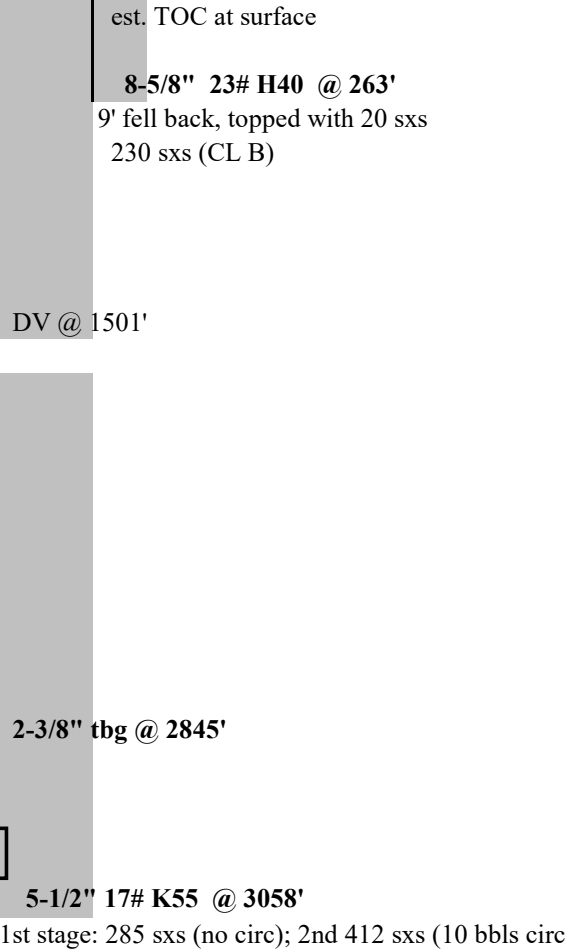
6179' GL

well 1990

FT  
2673-2852'

**Tops:**  
1250'  
2600'  
2865'

PBTD: 3016'  
TD: 3061'



Updated: 9-3-09 AH

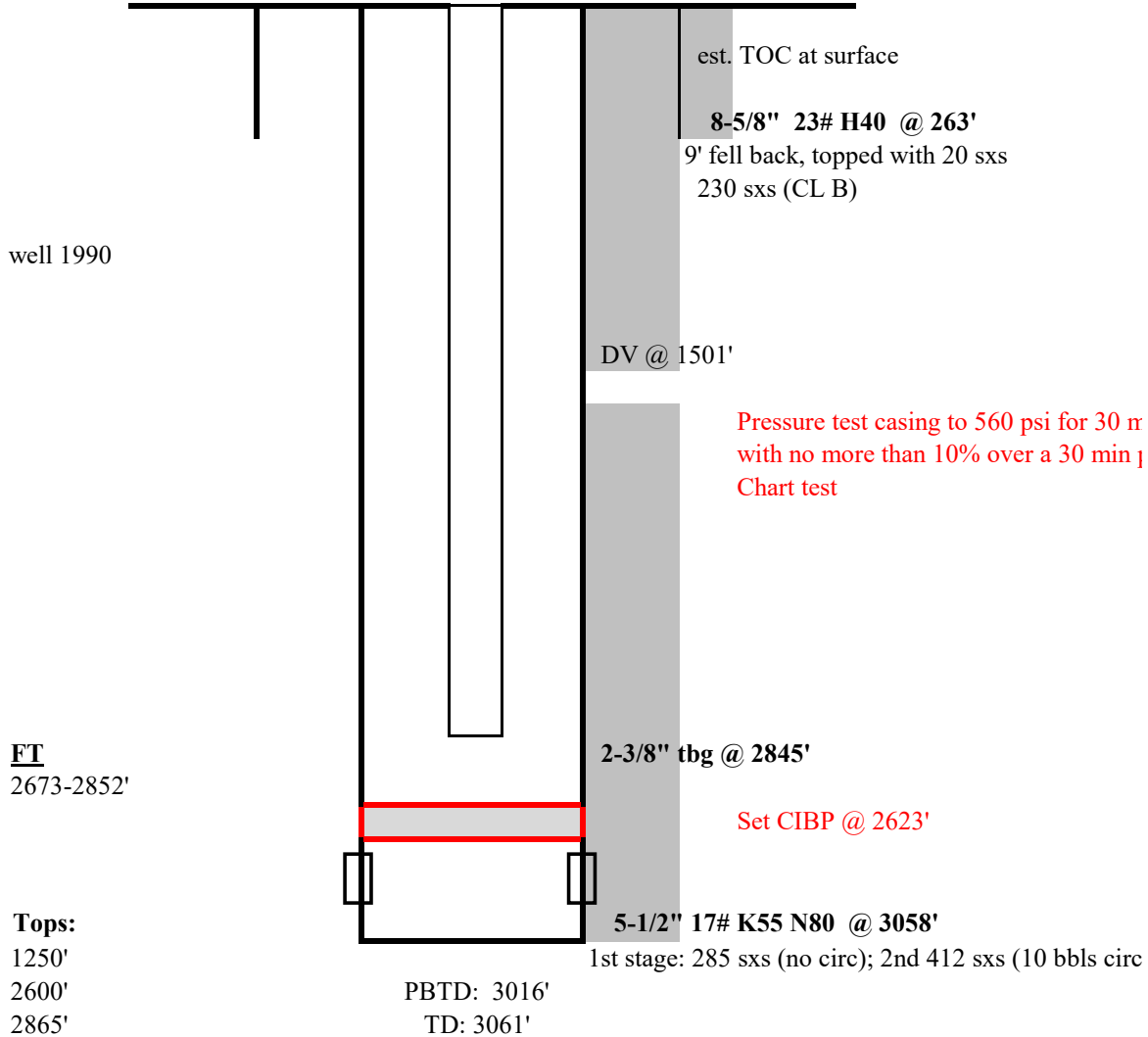
ghing hole, the well was sidetracked @ 2153'. A cement plug was  
' (pumped 75 sxs).

**Neal A 1 - FT**

Sec 33, T32N, R11W

API: 30-045-27519

6179' GL



Updated: 9-3-09 AH

ghing hole, the well was sidetracked @ 2153'. A cement plug was  
' (pumped 75 sxs).

**District I**  
1625 N. French Dr., Hobbs, NM 88240  
Phone:(575) 393-6161 Fax:(575) 393-0720  
**District II**  
811 S. First St., Artesia, NM 88210  
Phone:(575) 748-1283 Fax:(575) 748-9720  
**District III**  
1000 Rio Brazos Rd., Aztec, NM 87410  
Phone:(505) 334-6178 Fax:(505) 334-6170  
**District IV**  
1220 S. St Francis Dr., Santa Fe, NM 87505  
Phone:(505) 476-3470 Fax:(505) 476-3462

**State of New Mexico**  
**Energy, Minerals and Natural Resources**  
**Oil Conservation Division**  
**1220 S. St Francis Dr.**  
**Santa Fe, NM 87505**

CONDITIONS  
  
Action 284574

CONDITIONS

Operator:  SIMCOE LLC 1199 Main Ave., Suite 101 Durango, CO 81301	OGRID:  329736
	Action Number:  284574
	Action Type:  [C-103] NOI Temporary Abandonment (C-103I)

CONDITIONS

Created By	Condition	Condition Date
mkuehling	Notify NMOCD 24 hours prior to testing - Bradenhead test required prior to MIT day of MIT - schematics are to identify top of formations with name of formation beside identified top - perforations are called perforations	11/14/2023