

Well Name: MICHAEL K 2122 FED COM	Well Location: T20S / R29E / SEC 20 / SESE / 32.5546342 / -104.0917407	County or Parish/State: EDDY / NM
Well Number: 204H	Type of Well: OIL WELL	Allottee or Tribe Name:
Lease Number: NMNM003677	Unit or CA Name:	Unit or CA Number:
US Well Number: 3001553685	Well Status: Producing Oil Well	Operator: MATADOR PRODUCTION COMPANY

Subsequent Report

Sundry ID: 2757146

Type of Submission: Subsequent Report	Type of Action: Surface Disturbance
Date Sundry Submitted: 10/25/2023	Time Sundry Submitted: 12:54
Date Operation Actually Began: 08/30/2023	

Actual Procedure: BLM Bond #: NMB001079, Surety Bond # RLB0015172 In response to Notice of Noncompliance No. 24KXD0001I, Matador is submitting the attached As-Built Plat for the Michael K Flowline from the Michael K 2122 Fed Com Slot 1 and 2 well pad, to the Facility pad.

SR Attachments

Actual Procedure

EP_MICHAEL_K_FLOWLINE_SL1_2_FL_AB_S_20231025124933.pdf

Received by OCD: 12/13/2023 9:01:20 AM

Page 2 of 8

Well Name: MICHAEL K 2122 FED COM	Well Location: T20S / R29E / SEC 20 / SESE / 32.5546342 / -104.0917407	County or Parish/State: EDDY / NM
Well Number: 204H	Type of Well: OIL WELL	Allottee or Tribe Name:
Lease Number: NMNM003677	Unit or CA Name:	Unit or CA Number:
US Well Number: 3001553685	Well Status: Producing Oil Well	Operator: MATADOR PRODUCTION COMPANY

Operator

I certify that the foregoing is true and correct. Title 18 U.S.C. Section 1001 and Title 43 U.S.C. Section 1212, make it a crime for any person knowingly and willfully to make to any department or agency of the United States any false, fictitious or fraudulent statements or representations as to any matter within its jurisdiction. Electronic submission of Sundry Notices through this system satisfies regulations requiring a

Operator Electronic Signature: CASSIE HAHN	Signed on: OCT 25, 2023 12:53 PM
Name: MATADOR PRODUCTION COMPANY	
Title: Senior Landman	
Street Address: 5400 LBJ FREEWAY, SUITE 1500	
City: DALLAS	State: TX
Phone: (972) 371-5440	
Email address: CHAHN@MATADORRESOURCES.COM	

Field

Representative Name:		
Street Address:		
City:	State:	Zip:
Phone:		
Email address:		

BLM Point of Contact

BLM POC Name: CHRISTOPHER WALLS	BLM POC Title: Petroleum Engineer
BLM POC Phone: 5752342234	BLM POC Email Address: cwalls@blm.gov
Disposition: Accepted	Disposition Date: 11/09/2023
Signature: Chris Walls	

Form 3160-5
(June 2019)

UNITED STATES
DEPARTMENT OF THE INTERIOR
BUREAU OF LAND MANAGEMENT

FORM APPROVED
OMB No. 1004-0137
Expires: October 31, 2021

SUNDRY NOTICES AND REPORTS ON WELLS
Do not use this form for proposals to drill or to re-enter an abandoned well. Use Form 3160-3 (APD) for such proposals.

5. Lease Serial No.	
6. If Indian, Allottee or Tribe Name	
7. If Unit of CA/Agreement, Name and/or No.	
8. Well Name and No.	
9. API Well No.	
10. Field and Pool or Exploratory Area	
11. Country or Parish, State	

SUBMIT IN TRIPLICATE - Other instructions on page 2	
1. Type of Well	
<input type="checkbox"/> Oil Well <input type="checkbox"/> Gas Well <input type="checkbox"/> Other	
2. Name of Operator	
3a. Address	3b. Phone No. (include area code)
4. Location of Well (Footage, Sec., T.,R.,M., or Survey Description)	

12. CHECK THE APPROPRIATE BOX(ES) TO INDICATE NATURE OF NOTICE, REPORT OR OTHER DATA				
TYPE OF SUBMISSION	TYPE OF ACTION			
<input type="checkbox"/> Notice of Intent	<input type="checkbox"/> Acidize	<input type="checkbox"/> Deepen	<input type="checkbox"/> Production (Start/Resume)	<input type="checkbox"/> Water Shut-Off
<input type="checkbox"/> Subsequent Report	<input type="checkbox"/> Alter Casing	<input type="checkbox"/> Hydraulic Fracturing	<input type="checkbox"/> Reclamation	<input type="checkbox"/> Well Integrity
<input type="checkbox"/> Final Abandonment Notice	<input type="checkbox"/> Casing Repair	<input type="checkbox"/> New Construction	<input type="checkbox"/> Recomplete	<input type="checkbox"/> Other
	<input type="checkbox"/> Change Plans	<input type="checkbox"/> Plug and Abandon	<input type="checkbox"/> Temporarily Abandon	
	<input type="checkbox"/> Convert to Injection	<input type="checkbox"/> Plug Back	<input type="checkbox"/> Water Disposal	

13. Describe Proposed or Completed Operation: Clearly state all pertinent details, including estimated starting date of any proposed work and approximate duration thereof. If the proposal is to deepen directionally or recompleat horizontally, give subsurface locations and measured and true vertical depths of all pertinent markers and zones. Attach the Bond under which the work will be perfonned or provide the Bond No. on file with BLM/BIA. Required subsequent reports must be filed within 30 days following completion of the involved operations. If the operation results in a multiple completion or recompleation in a new interval, a Form 3160-4 must be filed once testing has been completed. Final Abandonment Notices must be filed only after all requirements, including reclamation, have been completed and the operator has detennined that the site is ready for final inspection.)

14. I hereby certify that the foregoing is true and correct. Name (Printed/Typed)	Title
Signature	Date

THE SPACE FOR FEDERAL OR STATE OFFICE USE		
Approved by	Title	Date
Conditions of approval, if any, are attached. Approval of this notice does not warrant or certify that the applicant holds legal or equitable title to those rights in the subject lease which would entitle the applicant to conduct operations thereon.	Office	

Title 18 U.S.C Section 1001 and Title 43 U.S.C Section 1212, make it a crime for any person knowingly and willfully to make to any department or agency of the United States any false, fictitious or fraudulent statements or representations as to any matter within its jurisdiction.

(Instructions on page 2)

GENERAL INSTRUCTIONS

This form is designed for submitting proposals to perform certain well operations and reports of such operations when completed as indicated on Federal and Indian lands pursuant to applicable Federal law and regulations. Any necessary special instructions concerning the use of this form and the number of copies to be submitted, particularly with regard to local area or regional procedures and practices, are either shown below, will be issued by or may be obtained from the local Federal office.

SPECIFIC INSTRUCTIONS

Item 4 - Locations on Federal or Indian land should be described in accordance with Federal requirements. Consult the local Federal office for specific instructions.

Item 13: Proposals to abandon a well and subsequent reports of abandonment should include such special information as is required by the local Federal office. In addition, such proposals and reports should include reasons for the abandonment; data on any former or present productive zones or other zones with present significant fluid contents not sealed off by cement or otherwise; depths (top and bottom) and method of placement of cement plugs; mud or other material placed below, between and above plugs; amount, size, method of parting of any casing, liner or tubing pulled and the depth to the top of any tubing left in the hole; method of closing top of well and date well site conditioned for final inspection looking for approval of the abandonment. If the proposal will involve **hydraulic fracturing operations**, you must comply with 43 CFR 3162.3-3, including providing information about the protection of usable water. Operators should provide the best available information about all formations containing water and their depths. This information could include data and interpretation of resistivity logs run on nearby wells. Information may also be obtained from state or tribal regulatory agencies and from local BLM offices.

NOTICES

The privacy Act of 1974 and the regulation in 43 CFR 2.48(d) provide that you be furnished the following information in connection with information required by this application.

AUTHORITY: 30 U.S.C. 181 et seq., 351 et seq., 25 U.S.C. 396; 43 CFR 3160.

PRINCIPAL PURPOSE: The information is used to: (1) Evaluate, when appropriate, approve applications, and report completion of subsequent well operations, on a Federal or Indian lease; and (2) document for administrative use, information for the management, disposal and use of National Resource lands and resources, such as: (a) evaluating the equipment and procedures to be used during a proposed subsequent well operation and reviewing the completed well operations for compliance with the approved plan; (b) requesting and granting approval to perform those actions covered by 43 CFR 3162.3-2, 3162.3-3, and 3162.3-4; (c) reporting the beginning or resumption of production, as required by 43 CFR 3162.4-1(c) and (d) analyzing future applications to drill or modify operations in light of data obtained and methods used.

ROUTINE USES: Information from the record and/or the record will be transferred to appropriate Federal, State, local or foreign agencies, when relevant to civil, criminal or regulatory investigations or prosecutions in connection with congressional inquiries or to consumer reporting agencies to facilitate collection of debts owed the Government.

EFFECT OF NOT PROVIDING THE INFORMATION: Filing of this notice and report and disclosure of the information is mandatory for those subsequent well operations specified in 43 CFR 3162.3-2, 3162.3-3, 3162.3-4.

The Paperwork Reduction Act of 1995 requires us to inform you that:

The BLM collects this information to evaluate proposed and/or completed subsequent well operations on Federal or Indian oil and gas leases.

Response to this request is mandatory.

The BLM would like you to know that you do not have to respond to this or any other Federal agency-sponsored information collection unless it displays a currently valid OMB control number.

BURDEN HOURS STATEMENT: Public reporting burden for this form is estimated to average 8 hours per response, including the time for reviewing instructions, gathering and maintaining data, and completing and reviewing the form. Direct comments regarding the burden estimate or any other aspect of this form to U.S. Department of the Interior, Bureau of Land Management (1004-0137), Bureau Information Collection Clearance Officer (WO-630), 1849 C St., N.W., Mail Stop 401 LS, Washington, D.C. 20240

Additional Information

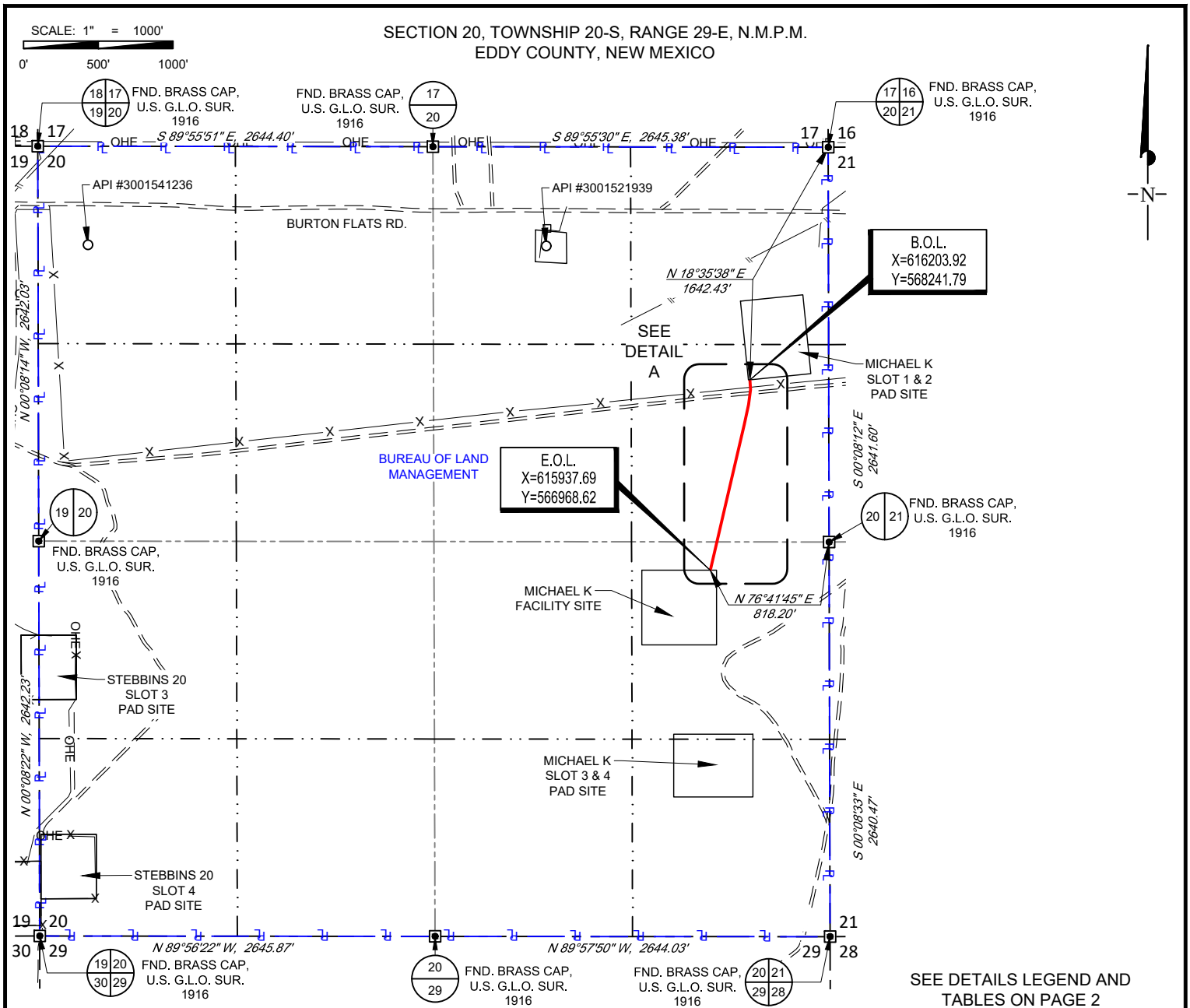
Location of Well

0. SHL: SESE / 1074 FSL / 964 FEL / TWSP: 20S / RANGE: 29E / SECTION: 20 / LAT: 32.5546342 / LONG: -104.0917407 (TVD: 0 feet, MD: 0 feet)

PPP: SWSW / 614 FSL / 301 FWL / TWSP: 20S / RANGE: 29E / SECTION: 21 / LAT: 32.553347 / LONG: -104.0876374 (TVD: 9276 feet, MD: 9441 feet)

PPP: SESE / 660 FSL / 1320 FEL / TWSP: 20S / RANGE: 29E / SECTION: 21 / LAT: 32.553505 / LONG: -104.075781 (TVD: 9449 feet, MD: 13130 feet)

BHL: SWSE / 660 FSL / 1432 FEL / TWSP: 20S / RANGE: 29E / SECTION: 22 / LAT: 32.5534946 / LONG: -104.0589539 (TVD: 9560 feet, MD: 18310 feet)



MICHAEL K SLOT 1&2 FLOWLINE (AS-BUILT)

Being an existing flowline easement being 10 feet in width, 5 feet left, and 5 feet right of the above platted centerline total line footage containing 1303.75 feet or 79.02 rods, containing 0.30 acres more or less.



Angel M. Baeza, P.S. No. 25116

MICHAEL K SLOT 1&2 FLOWLINE (AS-BUILT)	REVISION:		NOTES:
	INT	DATE	
DATE: 10/20/23			1. ORIGINAL DOCUMENT SIZE: 8.5" X 11" 2. ALL BEARINGS, DISTANCES, AND COORDINATE VALUES CONTAINED HEREIN ARE GRID BASED UPON THE NEW MEXICO COORDINATE SYSTEM OF 1983, EAST ZONE, U.S. SURVEY FEET. 3. CERTIFICATION IS MADE ONLY TO THE LOCATION OF THIS EASEMENT, IN RELATION TO THE EVIDENCE FOUND DURING A FIELD SURVEY, MADE ON THE GROUND, UNDER MY SUPERVISION, AND USING DOCUMENTATION PROVIDED BY MATADOR PRODUCTION COMPANY. ONLY UTILITIES/EASEMENTS THAT WERE VISIBLE ON THE DATE OF THIS SURVEY, WITHIN/ADJOINING THIS EASEMENT, HAVE BEEN LOCATED AS SHOWN HEREON OF WHICH I HAVE KNOWLEDGE. THIS CERTIFICATION IS LIMITED TO THOSE PERSONS OR ENTITIES SHOWN ON THE FACE OF THIS PLAT AND IS NON-TRANSFERABLE, AND MADE FOR THIS TRANSACTION ONLY. 4. B.O.L./P.O.B. = BEGINNING OF LINE/POINT OF BEGINNING 5. E.O.L./P.O.E. = END OF LINE/POINT OF EXIT 6. ADJOINER INFORMATION SHOWN FOR INFORMATIONAL PURPOSES ONLY.
FILE: EP_MICHAEL_K_FLOWLINE_SL1&2_FL_AB			
DRAWN BY: AMD			
SHEET: 1 OF 2			

S:\SURVEY\MATADOR_RESOURCES\MICHAEL_K_FLOWLINE_EASEMENT\FINAL_PRODUCTS\EP_MICHAEL_K_FLOWLINE_SL1&2_FL_AB.DWG 10/25/2023 1:40:11 PM jstovall

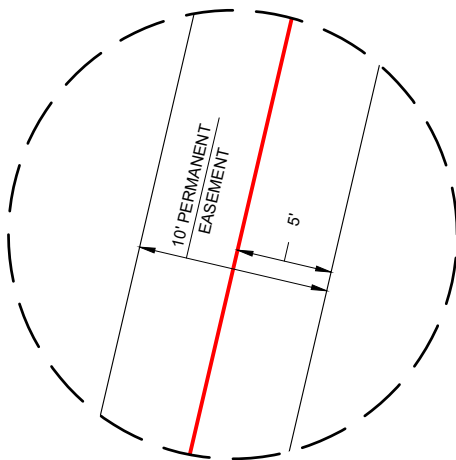
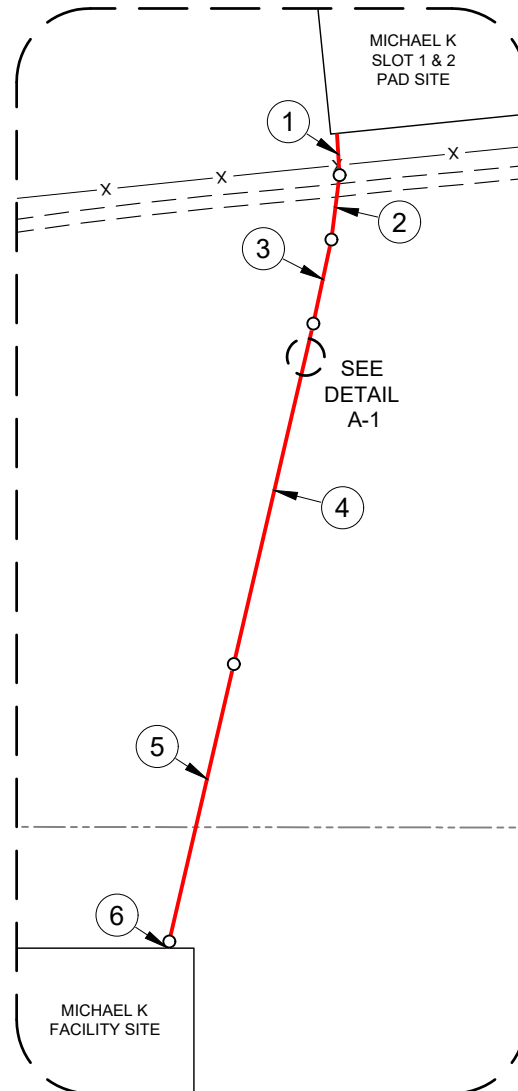
SECTION 20, TOWNSHIP 20-S, RANGE 29-E, N.M.P.M.
EDDY COUNTY, NEW MEXICO

LINE TABLE

LINE	BEARING	DISTANCE
1	S 03°24'41" E	65.37'
2	S 07°10'45" W	101.59'
3	S 12°10'14" W	134.34'
4	S 13°08'23" W	546.34'
5	S 13°06'10" W	445.15'
6	S 21°21'41" W	10.96'

LEGEND

	SECTION LINE
	QUARTER SECTION LINE
	SIXTEENTH SECTION LINE
	SURVEYED BASELINE
	TRACT BORDER
	EDGE OF EASEMENT
	ROAD WAY
	FENCE LINE
	EXISTING PIPELINE
	OHE
	MONUMENT
	POINT OF INTERSECTION

DETAIL VIEW A-1
SCALE: 1" = 10'DETAIL VIEW A
SCALE: 1" = 300'

Angel M. Baeza, P.S. No. 25116

MICHAEL K SLOT 1&2
FLOWLINE (AS-BUILT)

REVISION:

INT DATE

NOTES:

1. ORIGINAL DOCUMENT SIZE: 8.5" X 11"
2. ALL BEARINGS, DISTANCES, AND COORDINATE VALUES CONTAINED HEREIN ARE GRID BASED UPON THE NEW MEXICO COORDINATE SYSTEM OF 1983, EAST ZONE, U.S. SURVEY FEET.
3. CERTIFICATION IS MADE ONLY TO THE LOCATION OF THIS EASEMENT, IN RELATION TO THE EVIDENCE FOUND DURING A FIELD SURVEY, MADE ON THE GROUND, UNDER MY SUPERVISION, AND USING DOCUMENTATION PROVIDED BY MATADOR PRODUCTION COMPANY. ONLY UTILITIES/EASEMENTS THAT WERE VISIBLE ON THE DATE OF THIS SURVEY, WITHIN/ADJOINING THIS EASEMENT, HAVE BEEN LOCATED AS SHOWN HEREON OF WHICH I HAVE KNOWLEDGE. THIS CERTIFICATION IS LIMITED TO THOSE PERSONS OR ENTITIES SHOWN ON THE FACE OF THIS PLAT AND IS NON-TRANSFERABLE, AND MADE FOR THIS TRANSACTION ONLY.
4. B.O.L./P.O.B. = BEGINNING OF LINE/POINT OF BEGINNING
5. E.O.L./P.O.E. = END OF LINE/POINT OF EXIT
6. ADJOINER INFORMATION SHOWN FOR INFORMATIONAL PURPOSES ONLY.

DATE: 10/20/2023

FILE:EP_MICHAEL_K_FLOWLINE_SL1&2_FL_AB

DRAWN BY: AMD

SHEET : 2 OF 2

District I
1625 N. French Dr., Hobbs, NM 88240
Phone:(575) 393-6161 Fax:(575) 393-0720
District II
811 S. First St., Artesia, NM 88210
Phone:(575) 748-1283 Fax:(575) 748-9720
District III
1000 Rio Brazos Rd., Aztec, NM 87410
Phone:(505) 334-6178 Fax:(505) 334-6170
District IV
1220 S. St Francis Dr., Santa Fe, NM 87505
Phone:(505) 476-3470 Fax:(505) 476-3462

State of New Mexico
Energy, Minerals and Natural Resources
Oil Conservation Division
1220 S. St Francis Dr.
Santa Fe, NM 87505

CONDITIONS

Action 294030

CONDITIONS

Operator: MATADOR PRODUCTION COMPANY One Lincoln Centre Dallas, TX 75240	OGRID: 228937
	Action Number: 294030
	Action Type: [C-103] Sub. General Sundry (C-103Z)

CONDITIONS

Created By	Condition	Condition Date
dmcclure	ACCEPTED FOR RECORD	12/14/2023