

Operator

I certify that the foregoing is true and correct. Title 18 U.S.C. Section 1001 and Title 43 U.S.C. Section 1212, make it a crime for any person knowingly and willfully to make to any department or agency of the United States any false, fictitious or fraudulent statements or representations as to any matter within its jurisdiction. Electronic submission of Sundry Notices through this system satisfies regulations requiring a

Operator Electronic Signature: KAY MADDOX

Signed on: DEC 11, 2023 11:54 AM

Name: EOG RESOURCES INCORPORATED

Title: Regulatory Specialist

Street Address: 5509 CHAMPIONS DR.

City: MIDLAND**State:** TX

Phone: (432) 638-8475

Email address: KAY_MADDOX@EOGRESOURCES.COM

Field

Representative Name:

Street Address:

City:**State:****Zip:**

Phone:

Email address:

BLM Point of Contact

BLM POC Name: KEITH P IMMATTY

BLM POC Title: ENGINEER

BLM POC Phone: 5759884722

BLM POC Email Address: KIMMATTY@BLM.GOV

Disposition: Accepted

Disposition Date: 12/13/2023

Signature: Keith Immatty

Form 3160-5
(June 2019)UNITED STATES
DEPARTMENT OF THE INTERIOR
BUREAU OF LAND MANAGEMENTFORM APPROVED
OMB No. 1004-0137
Expires: October 31, 2021**SUNDRY NOTICES AND REPORTS ON WELLS**
Do not use this form for proposals to drill or to re-enter an abandoned well. Use Form 3160-3 (APD) for such proposals.

5. Lease Serial No.

6. If Indian, Allottee or Tribe Name

SUBMIT IN TRIPLICATE - Other instructions on page 2

1. Type of Well

☐ Oil Well ☐ Gas Well ☐ Other

2. Name of Operator

3a. Address

3b. Phone No. (include area code)

7. If Unit of CA/Agreement, Name and/or No.

8. Well Name and No.

9. API Well No.

10. Field and Pool or Exploratory Area

4. Location of Well (Footage, Sec., T., R., M., or Survey Description)

11. Country or Parish, State

12. CHECK THE APPROPRIATE BOX(ES) TO INDICATE NATURE OF NOTICE, REPORT OR OTHER DATA

| TYPE OF SUBMISSION | TYPE OF ACTION | | | | |
|---|---|---|--|---|--|
| <input type="checkbox"/> Notice of Intent | <input type="checkbox"/> Acidize | <input type="checkbox"/> Deepen | <input type="checkbox"/> Production (Start/Resume) | <input type="checkbox"/> Water Shut-Off | |
| | <input type="checkbox"/> Alter Casing | <input type="checkbox"/> Hydraulic Fracturing | <input type="checkbox"/> Reclamation | <input type="checkbox"/> Well Integrity | |
| <input type="checkbox"/> Subsequent Report | <input type="checkbox"/> Casing Repair | <input type="checkbox"/> New Construction | <input type="checkbox"/> Recomplete | <input type="checkbox"/> Other | |
| | <input type="checkbox"/> Change Plans | <input type="checkbox"/> Plug and Abandon | <input type="checkbox"/> Temporarily Abandon | | |
| <input type="checkbox"/> Final Abandonment Notice | <input type="checkbox"/> Convert to Injection | <input type="checkbox"/> Plug Back | <input type="checkbox"/> Water Disposal | | |

13. Describe Proposed or Completed Operation: Clearly state all pertinent details, including estimated starting date of any proposed work and approximate duration thereof. If the proposal is to deepen directionally or recompleat horizontally, give subsurface locations and measured and true vertical depths of all pertinent markers and zones. Attach the Bond under which the work will be performed or provide the Bond No. on file with BLM/BIA. Required subsequent reports must be filed within 30 days following completion of the involved operations. If the operation results in a multiple completion or recompleat in a new interval, a Form 3160-4 must be filed once testing has been completed. Final Abandonment Notices must be filed only after all requirements, including reclamation, have been completed and the operator has detennined that the site is ready for final inspection.)

14. I hereby certify that the foregoing is true and correct. Name (Printed/Typed)

Title

Signature

Date

THE SPACE FOR FEDERAL OR STATE OFFICE USE

Approved by

Title

Date

Conditions of approval, if any, are attached. Approval of this notice does not warrant or certify that the applicant holds legal or equitable title to those rights in the subject lease which would entitle the applicant to conduct operations thereon.

Office

Title 18 U.S.C Section 1001 and Title 43 U.S.C Section 1212, make it a crime for any person knowingly and willfully to make to any department or agency of the United States any false, fictitious or fraudulent statements or representations as to any matter within its jurisdiction.

(Instructions on page 2)

GENERAL INSTRUCTIONS

This form is designed for submitting proposals to perform certain well operations and reports of such operations when completed as indicated on Federal and Indian lands pursuant to applicable Federal law and regulations. Any necessary special instructions concerning the use of this form and the number of copies to be submitted, particularly with regard to local area or regional procedures and practices, are either shown below, will be issued by or may be obtained from the local Federal office.

SPECIFIC INSTRUCTIONS

Item 4 - Locations on Federal or Indian land should be described in accordance with Federal requirements. Consult the local Federal office for specific instructions.

Item 13: Proposals to abandon a well and subsequent reports of abandonment should include such special information as is required by the local Federal office. In addition, such proposals and reports should include reasons for the abandonment; data on any former or present productive zones or other zones with present significant fluid contents not sealed off by cement or otherwise; depths (top and bottom) and method of placement of cement plugs; mud or other material placed below, between and above plugs; amount, size, method of parting of any casing, liner or tubing pulled and the depth to the top of any tubing left in the hole; method of closing top of well and date well site conditioned for final inspection looking for approval of the abandonment. If the proposal will involve **hydraulic fracturing operations**, you must comply with 43 CFR 3162.3-3, including providing information about the protection of usable water. Operators should provide the best available information about all formations containing water and their depths. This information could include data and interpretation of resistivity logs run on nearby wells. Information may also be obtained from state or tribal regulatory agencies and from local BLM offices.

NOTICES

The privacy Act of 1974 and the regulation in 43 CFR 2.48(d) provide that you be furnished the following information in connection with information required by this application.

AUTHORITY: 30 U.S.C. 181 et seq., 351 et seq., 25 U.S.C. 396; 43 CFR 3160.

PRINCIPAL PURPOSE: The information is used to: (1) Evaluate, when appropriate, approve applications, and report completion of subsequent well operations, on a Federal or Indian lease; and (2) document for administrative use, information for the management, disposal and use of National Resource lands and resources, such as: (a) evaluating the equipment and procedures to be used during a proposed subsequent well operation and reviewing the completed well operations for compliance with the approved plan; (b) requesting and granting approval to perform those actions covered by 43 CFR 3162.3-2, 3162.3-3, and 3162.3-4; (c) reporting the beginning or resumption of production, as required by 43 CFR 3162.4-1(c) and (d) analyzing future applications to drill or modify operations in light of data obtained and methods used.

ROUTINE USES: Information from the record and/or the record will be transferred to appropriate Federal, State, local or foreign agencies, when relevant to civil, criminal or regulatory investigations or prosecutions in connection with congressional inquiries or to consumer reporting agencies to facilitate collection of debts owed the Government.

EFFECT OF NOT PROVIDING THE INFORMATION: Filing of this notice and report and disclosure of the information is mandatory for those subsequent well operations specified in 43 CFR 3162.3-2, 3162.3-3, 3162.3-4.

The Paperwork Reduction Act of 1995 requires us to inform you that:

The BLM collects this information to evaluate proposed and/or completed subsequent well operations on Federal or Indian oil and gas leases.

Response to this request is mandatory.

The BLM would like you to know that you do not have to respond to this or any other Federal agency-sponsored information collection unless it displays a currently valid OMB control number.

BURDEN HOURS STATEMENT: Public reporting burden for this form is estimated to average 8 hours per response, including the time for reviewing instructions, gathering and maintaining data, and completing and reviewing the form. Direct comments regarding the burden estimate or any other aspect of this form to U.S. Department of the Interior, Bureau of Land Management (1004-0137), Bureau Information Collection Clearance Officer (WO-630), 1849 C St., N.W., Mail Stop 401 LS, Washington, D.C. 20240

Additional Information

Batch Well Data

RIPPLE 32 FED COM 731H, US Well Number: 3001550133, Case Number: NMNM0437880, Lease Number: NMNM0437880,
Operator:EOG RESOURCES INCORPORATED

RIPPLE 32 FED COM 714H, US Well Number: 3001550132, Case Number: NMNM0437880, Lease Number: NMNM0437880,
Operator:EOG RESOURCES INCORPORATED

RIPPLE 32 FED COM 733H, US Well Number: 3001550134, Case Number: NMNM0437880, Lease Number: NMNM0437880,
Operator:EOG RESOURCES INCORPORATED

RIPPLE 32 FED COM 735H, US Well Number: 3001550131, Case Number: NMNM0437880, Lease Number: NMNM0437880,
Operator:EOG RESOURCES INCORPORATED

CONFIDENTIAL

DISTRICT I
1625 N. French Dr., Hobbs, NM 88240
Phone: (575) 393-6161 Fax: (575) 393-0720
DISTRICT II
811 S. First St., Artesia, NM 88210
Phone: (575) 748-1283 Fax: (575) 748-9720
DISTRICT III
1000 Rio Brazos Rd., Aztec, NM 87410
Phone: (505) 334-6178 Fax: (505) 334-6170
DISTRICT IV
1220 S. St. Francis Dr., Santa Fe, NM 87505
Phone: (505) 476-3460 Fax: (505) 476-3462

State of New Mexico
Energy, Minerals & Natural Resources Department
OIL CONSERVATION DIVISION
1220 South St. Francis Dr.
Santa Fe, New Mexico 87505

Form C-102
Revised August 1, 2011
Submit one copy to appropriate
District Office
~~XXX~~ AMENDED REPORT
AS-COMPLETED

WELL LOCATION AND ACREAGE DEDICATION PLAT

| | | |
|-----------------------------|--------------------------------------|--|
| API Number 30-015- 50131 | Pool Code 98220 | Pool Name PURPLE SAGE; WOLFCAMP (GAS) |
| Property Code 98220 | Property Name RIPPLE 32 FED COM | Well Number 735H |
| OGRID No. 7377 | Operator Name EOG RESOURCES, INC. | Elevation 3104' |

Surface Location

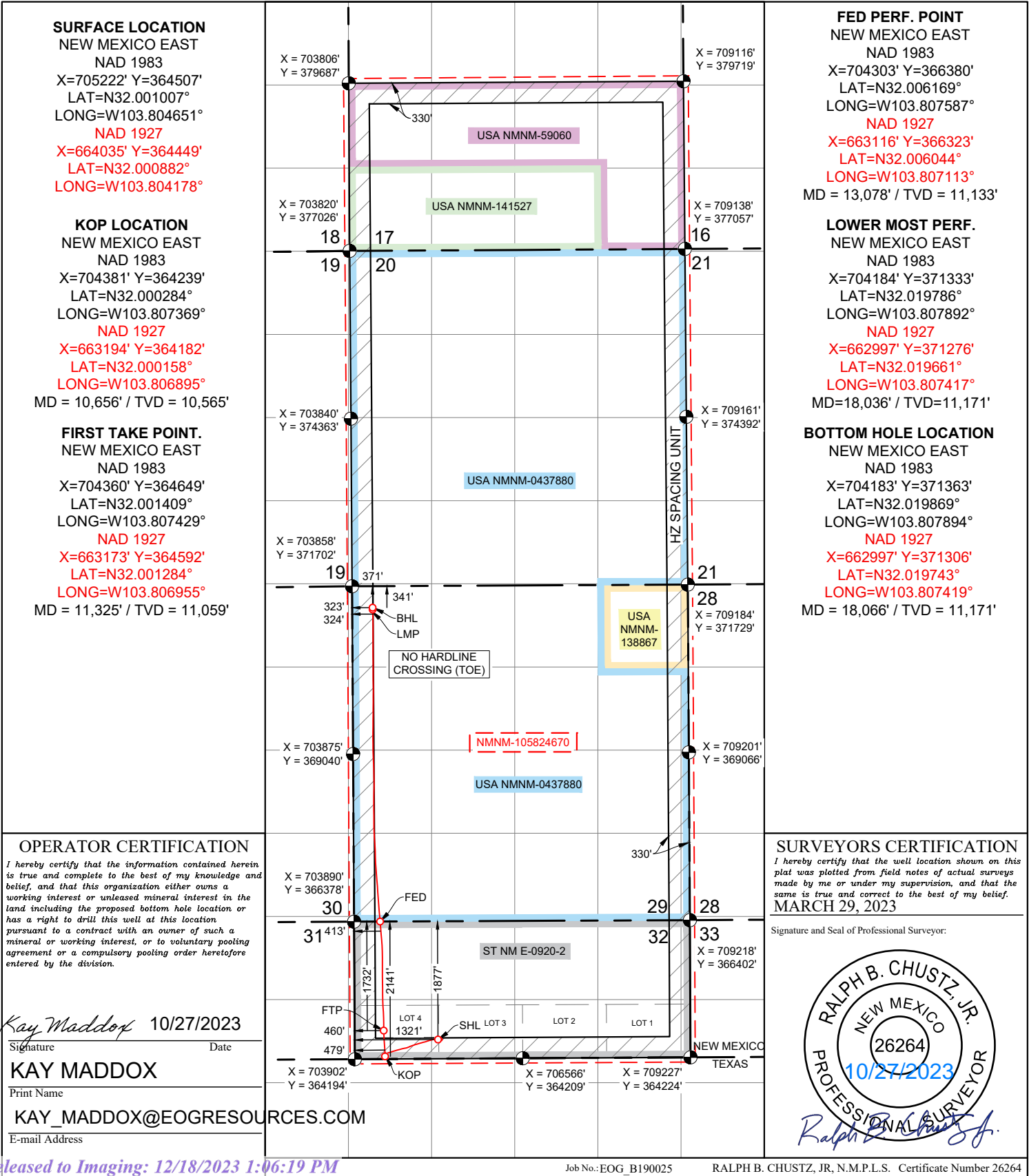
| | | | | | | | | | |
|---------------|---------|----------|-------|---------|---------------|------------------|---------------|----------------|--------|
| UL or lot no. | Section | Township | Range | Lot Idn | Feet from the | North/South line | Feet from the | East/West line | County |
| 4 | 32 | 26 S | 31 E | | 1877 | NORTH | 1321 | WEST | EDDY |

Bottom Hole Location If Different From Surface

| | | | | | | | | | |
|---------------|---------|----------|-------|---------|---------------|------------------|---------------|----------------|--------|
| UL or lot no. | Section | Township | Range | Lot Idn | Feet from the | North/South line | Feet from the | East/West line | County |
| D | 29 | 26 S | 31 E | | 341 | NORTH | 323 | WEST | EDDY |

| | | | |
|-------------------------|-----------------|-------------------|---|
| Dedicated Acres 1862 | Joint or Infill | Consolidated Code | Order No. PENDING COM AGREEMENT NMNM-105824670; NSP-2171 |
|-------------------------|-----------------|-------------------|---|

No allowable will be assigned to this completion until all interests have been consolidated or a non-standard unit has been approved by the division.



DISTRICT I
1625 N. French Dr., Hobbs, NM 88240
Phone: (575) 393-6161 Fax: (575) 393-0720
DISTRICT II
811 S. First St., Artesia, NM 88210
Phone: (575) 748-1283 Fax: (575) 748-9720
DISTRICT III
1000 Rio Brazos Rd., Aztec, NM 87410
Phone: (505) 334-6178 Fax: (505) 334-6170
DISTRICT IV
1220 S. St. Francis Dr., Santa Fe, NM 87505
Phone: (505) 476-3460 Fax: (505) 476-3462

State of New Mexico
Energy, Minerals & Natural Resources Department
OIL CONSERVATION DIVISION
1220 South St. Francis Dr.
Santa Fe, New Mexico 87505

Form C-102
Revised August 1, 2011
Submit one copy to appropriate
District Office
~~XXX~~ AMENDED REPORT
AS-COMPLETED

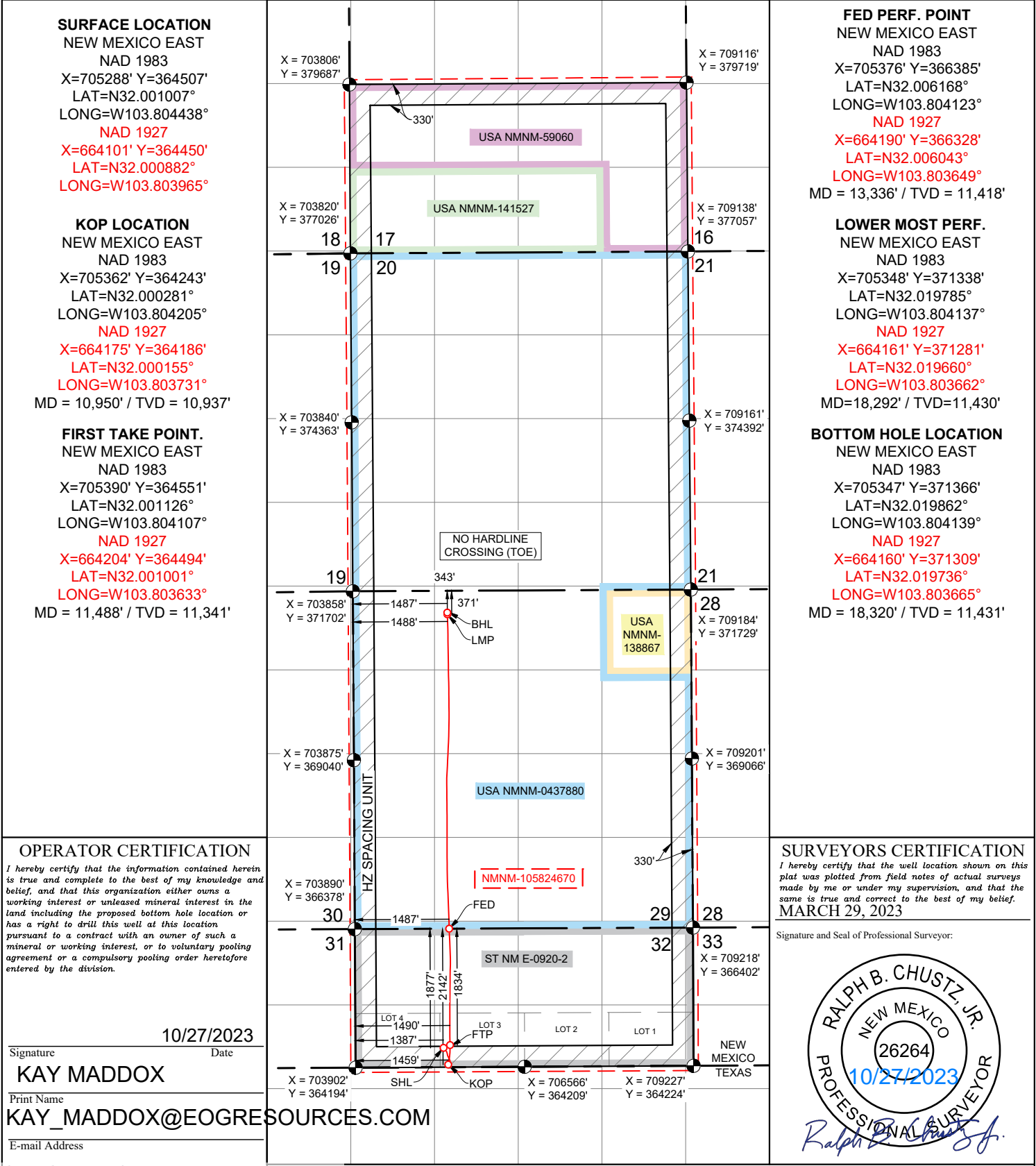
WELL LOCATION AND ACREAGE DEDICATION PLAT

| | | | | | | | | | |
|-----------------------------|--|--------------------------------------|--|---|--|--|--|---------------------|--|
| API Number 30-015- 50134 | | Pool Code 98220 | | Pool Name PURPLE SAGE;WOLFCAMP (GAS) | | | | | |
| Property Code 332916 | | Property Name RIPPLE 32 FED COM | | | | | | Well Number 733H | |
| OGRID No. 7377 | | Operator Name EOG RESOURCES, INC. | | | | | | Elevation 3104' | |

| | | | | | | | | | |
|------------------|---------|----------|-------|---------|---------------|------------------|---------------|----------------|--------|
| Surface Location | | | | | | | | | |
| UL or lot no. | Section | Township | Range | Lot Idn | Feet from the | North/South line | Feet from the | East/West line | County |
| 3 | 32 | 26 S | 31 E | | 1877 | NORTH | 1387 | WEST | EDDY |

| | | | | | | | | | |
|--|---------|-----------------|-------|-------------------|---------------|---|---------------|----------------|--------|
| Bottom Hole Location If Different From Surface | | | | | | | | | |
| UL or lot no. | Section | Township | Range | Lot Idn | Feet from the | North/South line | Feet from the | East/West line | County |
| C | 29 | 26 S | 31 E | | 343 | NORTH | 1487 | WEST | EDDY |
| Dedicated Acres 1862 | | Joint or Infill | | Consolidated Code | | Order No. PENDING COM AGREEMENT NMNM-105824670; NSP-2171 | | | |

No allowable will be assigned to this completion until all interests have been consolidated or a non-standard unit has been approved by the division.



DISTRICT I
1625 N. French Dr., Hobbs, NM 88240
Phone: (575) 393-6161 Fax: (575) 393-0720

DISTRICT II
811 S. First St., Artesia, NM 88210
Phone: (575) 748-1283 Fax: (575) 748-9720

DISTRICT III
1000 Rio Brazos Rd., Aztec, NM 87410
Phone: (505) 334-6178 Fax: (505) 334-6170

DISTRICT IV
1220 S. St. Francis Dr., Santa Fe, NM 87505
Phone: (505) 476-3460 Fax: (505) 476-3462

State of New Mexico
Energy, Minerals & Natural Resources Department
OIL CONSERVATION DIVISION
1220 South St. Francis Dr.
Santa Fe, New Mexico 87505

Form C-102
Revised August 1, 2011
Submit one copy to appropriate
District Office

XXX AMENDED REPORT

AS-COMPLETED

WELL LOCATION AND ACREAGE DEDICATION PLAT

| | | | | | | | | | |
|-----------------------------|--|--------------------------------------|--|---|--|--|--|---------------------|--|
| API Number 30-015- 50133 | | Pool Code 98220 | | Pool Name PURPLE SAGE;WOLFCAMP (GAS) | | | | | |
| Property Code 332916 | | Property Name RIPPLE 32 FED COM | | | | | | Well Number 731H | |
| OGRID No. 7377 | | Operator Name EOG RESOURCES, INC. | | | | | | Elevation 3104' | |

| | | | | | | | | | |
|------------------|---------|----------|-------|---------|---------------|------------------|---------------|----------------|--------|
| Surface Location | | | | | | | | | |
| UL or lot no. | Section | Township | Range | Lot Idn | Feet from the | North/South line | Feet from the | East/West line | County |
| 3 | 32 | 26 S | 31 E | | 1877 | NORTH | 1338 | WEST | EDDY |

| | | | | | | | | | |
|--|---------|----------|-------|---------|---------------|------------------|---------------|----------------|--------|
| Bottom Hole Location If Different From Surface | | | | | | | | | |
| UL or lot no. | Section | Township | Range | Lot Idn | Feet from the | North/South line | Feet from the | East/West line | County |
| D | 29 | 26 S | 31 E | | 342 | NORTH | 712 | WEST | EDDY |

| | | | |
|-------------------------|-----------------|-------------------|---|
| Dedicated Acres 1862 | Joint or Infill | Consolidated Code | Order No. PENDING COM AGREEMENT NMNM-105824670; NSP-2171 |
|-------------------------|-----------------|-------------------|---|

No allowable will be assigned to this completion until all interests have been consolidated or a non-standard unit has been approved by the division.

SURFACE LOCATION
NEW MEXICO EAST
NAD 1983
X=705238' Y=364507'
LAT=N32.001007°
LONG=W103.804598°
NAD 1927
X=664051' Y=364450'
LAT=N32.000882°
LONG=W103.804124°

KOP LOCATION
NEW MEXICO EAST
NAD 1983
X=704594' Y=364248'
LAT=N32.000304°
LONG=W103.806680°
NAD 1927
X=663407' Y=364191'
LAT=N32.000179°
LONG=W103.806206°
MD = 10,875' / TVD = 10,824'

FIRST TAKE POINT.
NEW MEXICO EAST
NAD 1983
X=704631' Y=364544'
LAT=N32.001117°
LONG=W103.806558°
NAD 1927
X=663444' Y=364486'
LAT=N32.000991°
LONG=W103.806084°
MD = 11,436' / TVD = 11,270'

FED PERF. POINT
NEW MEXICO EAST
NAD 1983
X=704604' Y=366381'
LAT=N32.006169°
LONG=W103.806614°
NAD 1927
X=663417' Y=366324'
LAT=N32.006043°
LONG=W103.806140°
MD = 13,302' / TVD = 11,133'

LOWER MOST PERF.
NEW MEXICO EAST
NAD 1983
X=704573' Y=371336'
LAT=N32.019789°
LONG=W103.806636°
NAD 1927
X=663387' Y=371279'
LAT=N32.019663°
LONG=W103.806161°
MD=18,259 / TVD=11,429'

BOTTOM HOLE LOCATION
NEW MEXICO EAST
NAD 1983
X=704573' Y=371364'
LAT=N32.019866°
LONG=W103.806638°
NAD 1927
X=663386' Y=371307'
LAT=N32.019740°
LONG=W103.806163°
MD = 18,287' / TVD = 11,429'

OPERATOR CERTIFICATION
I hereby certify that the information contained herein is true and complete to the best of my knowledge and belief, and that this organization either owns a working interest or unleased mineral interest in the land including the proposed bottom hole location or has a right to drill this well at this location pursuant to a contract with an owner of such a mineral or working interest, or to voluntary pooling agreement or a compulsory pooling order heretofore entered by the division.

Kay Maddox 10/27/2023
Signature Date

KAY MADDOX
Print Name

KAY_MADDOX@EOGRESOURCES.COM
E-mail Address

SURVEYORS CERTIFICATION
I hereby certify that the well location shown on this plat was plotted from field notes of actual surveys made by me or under my supervision, and that the same is true and correct to the best of my belief.
MARCH 29, 2023

Signature and Seal of Professional Surveyor:

Ralph B. Chustz, Jr.
RALPH B. CHUSTZ, JR.
NEW MEXICO
PROFESSIONAL SURVEYOR
26264
10/27/2023

DISTRICT I
1625 N. French Dr., Hobbs, NM 88240
Phone: (575) 393-6161 Fax: (575) 393-0720
DISTRICT II
811 S. First St., Artesia, NM 88210
Phone: (575) 748-1283 Fax: (575) 748-9720
DISTRICT III
1000 Rio Brazos Rd., Aztec, NM 87410
Phone: (505) 334-6178 Fax: (505) 334-6170
DISTRICT IV
1220 S. St. Francis Dr., Santa Fe, NM 87505
Phone: (505) 476-3460 Fax: (505) 476-3462

State of New Mexico
Energy, Minerals & Natural Resources Department
OIL CONSERVATION DIVISION
1220 South St. Francis Dr.
Santa Fe, New Mexico 87505

Form C-102
Revised August 1, 2011
Submit one copy to appropriate
District Office
~~XXX~~ AMENDED REPORT
AS-COMPLETED

WELL LOCATION AND ACREAGE DEDICATION PLAT

| | | |
|-----------------------------|--------------------------------------|---|
| API Number 30-015- 50132 | Pool Code 98220 | Pool Name PURPLE SAGE;WOLFCAMP (GAS) |
| Property Code 332916 | Property Name RIPPLE 32 FED COM | Well Number 714H |
| OGRID No. 7377 | Operator Name EOG RESOURCES, INC. | Elevation 3104' |

Surface Location

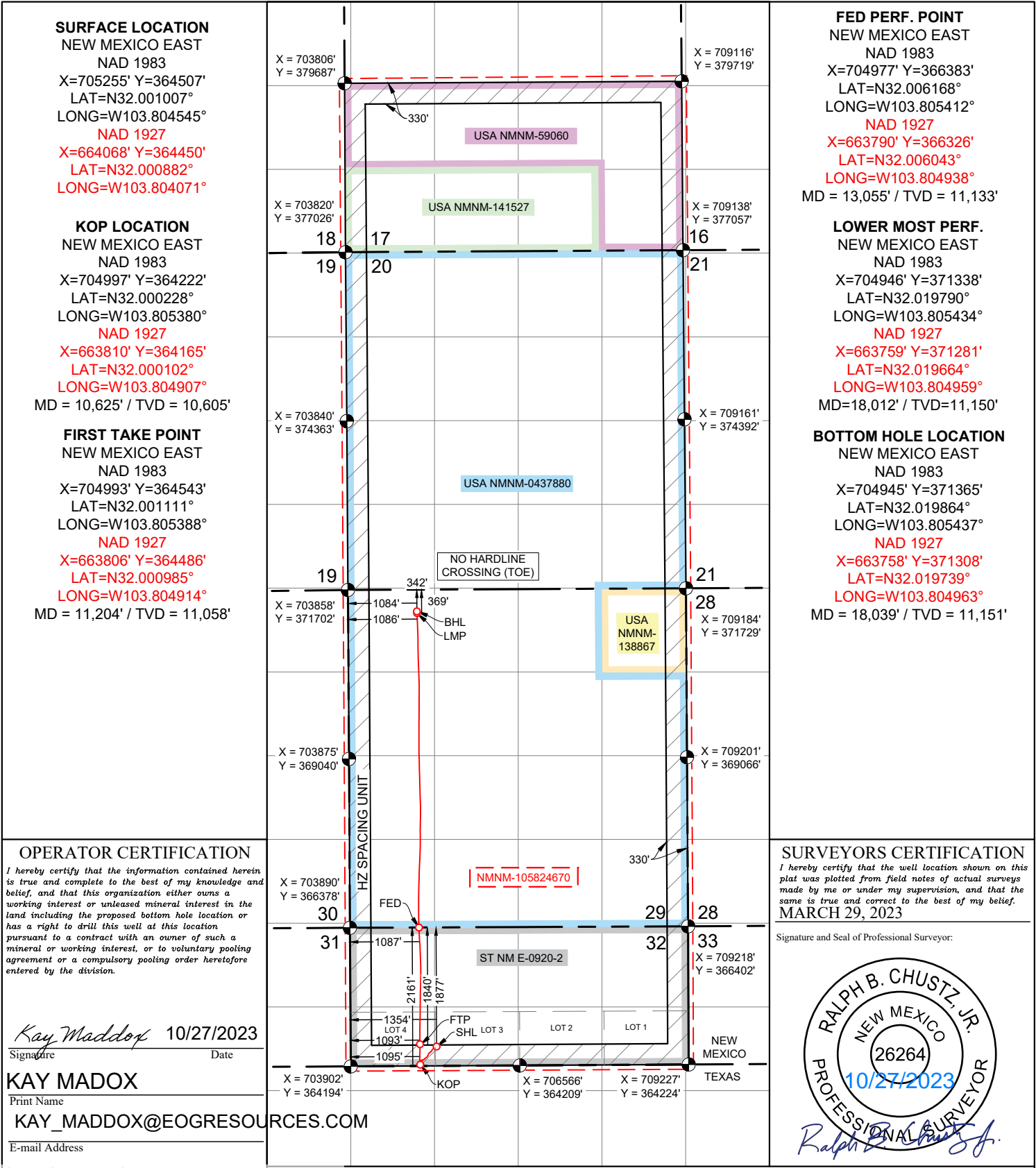
| | | | | | | | | | |
|---------------|---------|----------|-------|---------|---------------|------------------|---------------|----------------|--------|
| UL or lot no. | Section | Township | Range | Lot Idn | Feet from the | North/South line | Feet from the | East/West line | County |
| 3 | 32 | 26 S | 31 E | | 1877 | NORTH | 1354 | WEST | EDDY |

Bottom Hole Location If Different From Surface

| | | | | | | | | | |
|---------------|---------|----------|-------|---------|---------------|------------------|---------------|----------------|--------|
| UL or lot no. | Section | Township | Range | Lot Idn | Feet from the | North/South line | Feet from the | East/West line | County |
| D | 29 | 26 S | 31 E | | 342 | NORTH | 1084 | WEST | EDDY |

| | | | |
|-------------------------|-----------------|-------------------|---|
| Dedicated Acres 1862 | Joint or Infill | Consolidated Code | Order No. PENDING COM AGREEMENT NMNM-105824670; NSP-2171 |
|-------------------------|-----------------|-------------------|---|

No allowable will be assigned to this completion until all interests have been consolidated or a non-standard unit has been approved by the division.



District I
1625 N. French Dr., Hobbs, NM 88240
Phone:(575) 393-6161 Fax:(575) 393-0720
District II
811 S. First St., Artesia, NM 88210
Phone:(575) 748-1283 Fax:(575) 748-9720
District III
1000 Rio Brazos Rd., Aztec, NM 87410
Phone:(505) 334-6178 Fax:(505) 334-6170
District IV
1220 S. St Francis Dr., Santa Fe, NM 87505
Phone:(505) 476-3470 Fax:(505) 476-3462

State of New Mexico
Energy, Minerals and Natural Resources
Oil Conservation Division
1220 S. St Francis Dr.
Santa Fe, NM 87505

CONDITIONS

Action 295736

CONDITIONS

| | |
|--|--|
| Operator: EOG RESOURCES INC P.O. Box 2267 Midland, TX 79702 | OGRID: 7377 |
| | Action Number: 295736 |
| | Action Type: [C-103] NOI Change of Plans (C-103A) |

CONDITIONS

| Created By | Condition | Condition Date |
|------------|-----------|----------------|
| dmcclure | None | 12/18/2023 |