Submit 1 Copy To Appropriate District Office
District I – (575) 393-6161
1625 N. French Dr., Hobbs, NM 88240
District II – (575) 748-1283
811 S. First St., Artesia, NM 88210
District III – (505) 334-6178
1000 Rio Brazos Rd., Aztec, NM 87410
District IV – (505) 476-3460
1220 S. St. Francis Dr., Santa Fe, NM 87505

State of New Mexico
Energy, Minerals and Natural Resources

OIL CONSERVATION DIVISION
1220 South St. Francis Dr.
Santa Fe, NM 87505

Form C-103
Revised July 18, 2013

WELL API NO. MULTIPLE

5. Indicate Type of Lease STATE ☐ FEE ☐

6. State Oil & Gas Lease No.

SUNDRY NOTICES AND REPORTS ON WELLS
(DO NOT USE THIS FORM FOR PROPOSALS TO DRILL OR TO DEEPEN OR PLUG BACK TO A DIFFERENT RESERVOIR. USE "APPLICATION FOR PERMIT" (FORM C-101) FOR SUCH PROPOSALS.)

7. Lease Name or Unit Agreement Name: Modelo 10 Fed Com

1. Type of Well: Oil Well ☒ Gas Well ☐ Other

8. Well Number: MULTIPLE

2. Name of Operator: EOG Resources, Inc.

9. OGRID Number: 7377

3. Address of Operator: P.O. Box 2267, Midland, TX 79702

10. Pool name or Wildcat

4. Well Location

Unit Letter_____:_____feet from the _____ line and _____feet from the _____line
Section 30 Township 25S Range 32E NMPM Lea County

11. Elevation *(Show whether DR, RKB, RT, GR, etc.)*

12. Check Appropriate Box to Indicate Nature of Notice, Report or Other Data

NOTICE OF INTENTION TO:				SUBSEQUENT REPORT OF:			
PERFORM REMEDIAL WORK	☐	PLUG AND ABANDON	☐	REMEDIAL WORK	☐	ALTERING CASING	☐
TEMPORARILY ABANDON	☐	CHANGE PLANS	☐	COMMENCE DRILLING OPNS.	☐	P AND A	☐
PULL OR ALTER CASING	☐	MULTIPLE COMPL	☐	CASING/CEMENT JOB	☐		
DOWNHOLE COMMINGLE	☐						
CLOSED-LOOP SYSTEM	☐						
OTHER:	☐			OTHER: PLC-870	☒		

13. Describe proposed or completed operations. (Clearly state all pertinent details, and give pertinent dates, including estimated date of starting any proposed work). SEE RULE 19.15.7.14 NMAC. For Multiple Completions: Attach wellbore diagram of proposed completion or recompletion.

Pursuant to Administrative Order PLC-870 EOG Resources, Inc. ("EOG") respectfully request to add the following wells authorized to commingle production at the central tank battery located in the SE4 of Section 30, Township 25 South, Range 32 East, Lea County, NM. All production from the subject well will be allocated using readings from individual well meters.

Almost Eddy 30 Fed Com 510H	30-025-49006
Almost Eddy 30 Fed Com 511H	30-025-51166
Almost Eddy 30 Fed Com 512H	30-025-51167
Almost Eddy 30 Fed Com 513H	30-025-51168
Almost Eddy 30 Fed Com 578H	30-025-51169
Almost Eddy 30 Fed Com 580H	30-025-51171

Spud Date: Rig Release Date:

I hereby certify that the information above is true and complete to the best of my knowledge and belief.

SIGNATURE Lisa Youngblood TITLE Regulatory Specialist DATE 4/19/2023

Type or print name Lisa Youngblood E-mail address: lisa_youngblood@eogresources.com PHONE: 432-247-6331

For State Use Only

APPROVED BY: Dean R McClure TITLE Petroleum Engineer DATE 12/19/2023

Conditions of Approval (if any):

District I
1625 N. French Dr., Hobbs, NM 88240
Phone: (575) 393-6161 Fax: (575) 393-0720
District II
811 S. First St., Artesia, NM 88210
Phone: (575) 748-1283 Fax: (575) 748-9720
District III
1000 Rio Brazos Road, Aztec, NM 87410
Phone: (505) 334-6178 Fax: (505) 334-6170
District IV
1220 S. St. Francis Dr., Santa Fe, NM 87505
Phone: (505) 476-3460 Fax: (505) 476-3462

State of New Mexico
Energy, Minerals & Natural Resources Department
OIL CONSERVATION DIVISION
1220 South St. Francis Dr.
Santa Fe, NM 87505

FORM C-102
Revised August 1, 2011
Submit one copy to appropriate District Office

☐ **AMENDED REPORT**

WELL LOCATION AND ACREAGE DEDICATION PLAT

[1]API Number	[2]Pool Code	[3]Pool Name
30-025-49006	97903	WC-025 G-08 S253235G; Lower Bone Spring

[4]Property Code	[5]Property Name	[6]Well Number
330825	ALMOST EDDY 30 FED COM	510H

[7]OGRID No.	[8]Operator Name	[9]Elevation
7377	EOG RESOURCES, INC.	3341'

[10]Surface Location

UL or lot no.	Section	Township	Range	Lot Idn	Feet from the	North/South line	Feet from the	East/West line	County
3	30	25-S	32-E	-	1936'	SOUTH	387'	WEST	LEA

[11]Bottom Hole Location If Different From Surface

UL or lot no.	Section	Township	Range	Lot Idn	Feet from the	North/South line	Feet from the	East/West line	County
4	31	25-S	32-E	-	100'	SOUTH	330'	WEST	LEA

[12]Dedicated Acres	[13]Joint or Infill	[14]Consolidation Code	[15]Order No.
480.22			

No allowable will be assigned to this completion until all interests have been consolidated or a non-standard unit has been approved by the division.

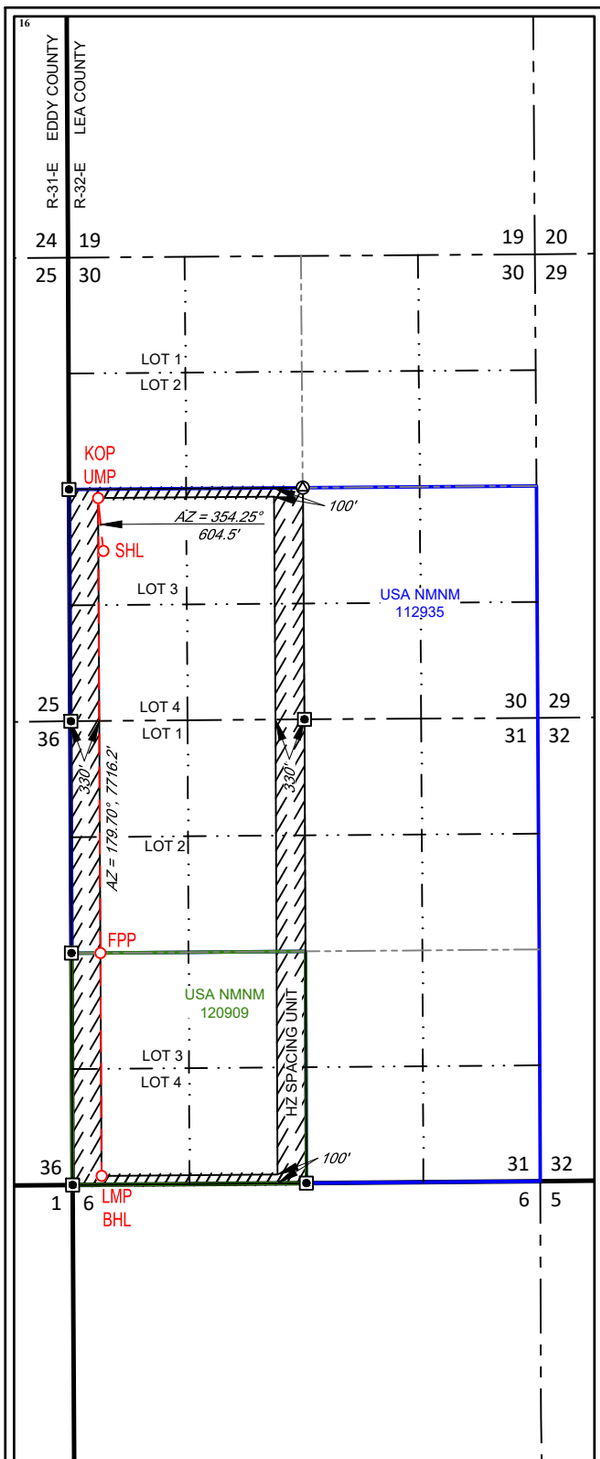

NEW MEXICO EAST
NAD 1983

SURFACE LOCATION (SHL)
1936' FSL - SEC. 30
387' FWL - SEC. 30
X=730701 Y=400427
LAT.: N 32.0993762
LONG.: W 103.7218051

KICK OFF POINT (KOP)
UPPER MOST PERF. (UMP)
2537' FSL - SEC. 30
330' FWL - SEC. 30
X=730640 Y=401028
LAT.: N 32.1010305
LONG.: W 103.7219897

FED PERF. POINT (FPP)
2639' FSL - SEC. 31
330' FWL - SEC. 31
X=730667 Y=395851
LAT.: N 32.0867999
LONG.: W 103.7219977

LOWER MOST PERF. (LMP)
BOTTOM HOLE LOCATION (BHL)
100' FSL - SEC. 31
330' FWL - SEC. 31
X=730680 Y=393312
LAT.: N 32.0798197
LONG.: W 103.7220016

[17]OPERATOR CERTIFICATION

I hereby certify that the information contained herein is true and complete to the best of my knowledge and belief, and that this organization either owns a working interest or unleased mineral interest in the land including the proposed bottom hole location or has a right to drill this well at this location pursuant to a contract with an owner of such a mineral or working interest, or to a voluntary pooling agreement or a compulsory pooling order heretofore entered by the division.

Star L Harrell 3/20/2023
Signature Date

Star L Harrell
Printed Name

star_harrell@eogresources.com
E-mail Address

[18]SURVEYOR CERTIFICATION

I hereby certify that the well location shown on this plat was plotted from field notes of actual surveys made by me or under my supervision, and that the same is true to the best of my belief.

11/21/2021
Date of Survey
Signature and Seal of Professional Surveyor

RAMON A. DOMINGUEZ
NEW MEXICO
24508
PROFESSIONAL SURVEYOR

Certificate Number

NEW MEXICO EAST
NAD 1927

SURFACE LOCATION (SHL)
X=689515 Y=400369
LAT.: N 32.0992516
LONG.: W 103.7213297

KICK OFF POINT (KOP)
UPPER MOST PERF. (UMP)
X=689454 Y=400970
LAT.: N 32.1009059
LONG.: W 103.7215142

FED PERF. POINT (FPP)
X=689481 Y=395794
LAT.: N 32.0866752
LONG.: W 103.7215230

LOWER MOST PERF. (LMP)
BOTTOM HOLE LOCATION (BHL)
X=689494 Y=393254
LAT.: N 32.0796949
LONG.: W 103.7215272

SURVEY\EOG_MIDLAND\ALMOST_EDDY_30_FED_COM\FINAL_PRODUCTS\LO_ALMOST_EDDY_30_FED_COM_510H_C102.DWG 3/20/2023 2:22:51 PM tgriffin

District I
1625 N. French Dr., Hobbs, NM 88240
Phone: (575) 393-6161 Fax: (575) 393-0720
District II
811 S. First St., Artesia, NM 88210
Phone: (575) 748-1283 Fax: (575) 748-9720
District III
1000 Rio Brazos Road, Aztec, NM 87410
Phone: (505) 334-6178 Fax: (505) 334-6170
District IV
1220 S. St. Francis Dr., Santa Fe, NM 87505
Phone: (505) 476-3460 Fax: (505) 476-3462

State of New Mexico
Energy, Minerals & Natural Resources
Department
OIL CONSERVATION DIVISION
1220 South St. Francis Dr.
Santa Fe, NM 87505

FORM C-102
Revised August 1, 2011
Submit one copy to appropriate District Office

☐ **AMENDED REPORT**

WELL LOCATION AND ACREAGE DEDICATION PLAT

[1]API Number	[2]Pool Code	[3]Pool Name
30-025-51166	97903	WC-025 G-08 S253235G;LOWER BONE SPRING

[4]Property Code	[5]Property Name	[6]Well Number
330825	ALMOST EDDY 30 FED COM	511H

[7]OGRID No.	[8]Operator Name	[9]Elevation
7377	EOG RESOURCES, INC.	3340'

[10]Surface Location

UL or lot no.	Section	Township	Range	Lot Idn	Feet from the	North/South line	Feet from the	East/West line	County
3	30	25-S	32-E	-	1886'	SOUTH	387'	WEST	LEA

[11]Bottom Hole Location If Different From Surface

UL or lot no.	Section	Township	Range	Lot Idn	Feet from the	North/South line	Feet from the	East/West line	County
4	31	25-S	32-E	-	100'	SOUTH	840'	WEST	LEA

[12]Dedicated Acres	[13]Joint or Infill	[14]Consolidation Code	[15]Order No.
480.22			

No allowable will be assigned to this completion until all interests have been consolidated or a non-standard unit has been approved by the division.

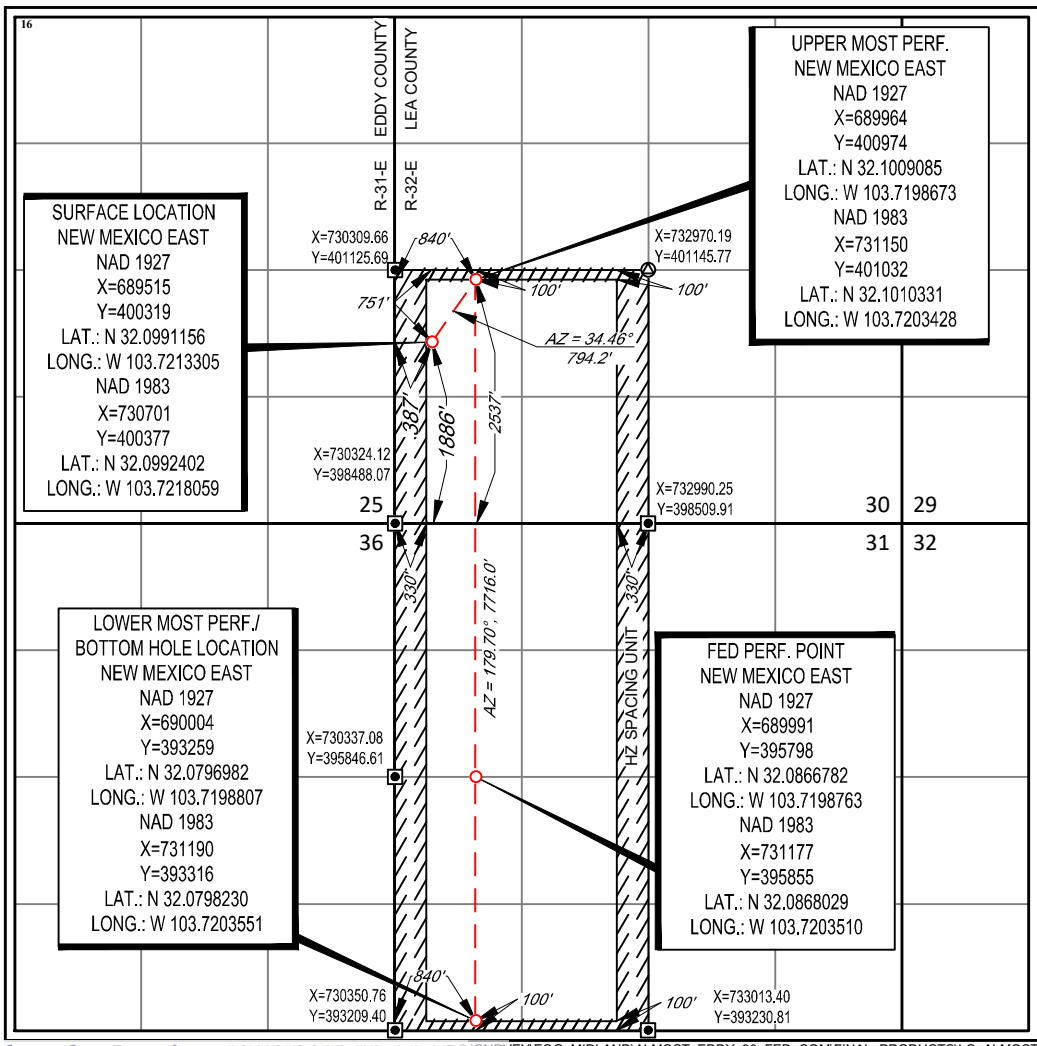

[17]OPERATOR CERTIFICATION

I hereby certify that the information contained herein is true and complete to the best of my knowledge and belief, and that this organization either owns a working interest or unleased mineral interest in the land including the proposed bottom hole location or has a right to drill this well at this location pursuant to a contract with an owner of such a mineral or working interest, or to a voluntary pooling agreement or a compulsory pooling order heretofore entered by the division.

Craig Richardson — Signature
7/7/2022 — Date

Craig Richardson
Printed Name

craig_richardson@eogresources.com
E-mail Address

[18]SURVEYOR CERTIFICATION

I hereby certify that the well location shown on this plat was plotted from field notes of actual surveys made by me or under my supervision, and that the same is true to the best of my belief.

11/21/2021
Date of Survey
Signature and Seal of Professional Surveyor

RAMON A. DOMINGUEZ III
NEW MEXICO
24508
PROFESSIONAL SURVEYOR

Certificate Number

S:\SURVEY\EOG_MIDLAND\ALMOST_EDDY_30_FED_COM\FINAL_PRODUCTS\LO_ALMOST_EDDY_30_FED_COM_511H.DWG 6/3/2022 10:39:05 AM kenneth.stallings

Received by OCD: 4/19/2023 8:53:56 AM

District I
1625 N. French Dr., Hobbs, NM 88240
Phone: (575) 393-6161 Fax: (575) 393-0720
District II
811 S. First St., Artesia, NM 88210
Phone: (575) 748-1283 Fax: (575) 748-9720
District III
1000 Rio Brazos Road, Aztec, NM 87410
Phone: (505) 334-6178 Fax: (505) 334-6170
District IV
1220 S. St. Francis Dr., Santa Fe, NM 87505
Phone: (505) 476-3460 Fax: (505) 476-3462

State of New Mexico
Energy, Minerals & Natural Resources Department
OIL CONSERVATION DIVISION
1220 South St. Francis Dr.
Santa Fe, NM 87505

FORM C-102
Revised August 1, 2011
Submit one copy to appropriate District Office

☐ **AMENDED REPORT**

WELL LOCATION AND ACREAGE DEDICATION PLAT

[1] API Number	[2] Pool Code	[3] Pool Name
30-025-51167	97903	WC-025 G-08 S253235G; Lwr Bone Spring

[4] Property Code	[5] Property Name	[6] Well Number
330825	ALMOST EDDY 30 FED COM	512H

[7] OGRID No.	[8] Operator Name	[9] Elevation
7377	EOG RESOURCES, INC.	3352'

[10] Surface Location

UL or lot no.	Section	Township	Range	Lot Idn	Feet from the	North/South line	Feet from the	East/West line	County
K	30	25-S	32-E	–	2190'	SOUTH	1631'	WEST	LEA

[11] Bottom Hole Location If Different From Surface

UL or lot no.	Section	Township	Range	Lot Idn	Feet from the	North/South line	Feet from the	East/West line	County
N	31	25-S	32-E	–	100'	SOUTH	1360'	WEST	LEA

[12] Dedicated Acres	[13] Joint or Infill	[14] Consolidation Code	[15] Order No.
480.22			

No allowable will be assigned to this completion until all interests have been consolidated or a non-standard unit has been approved by the division.

[16]

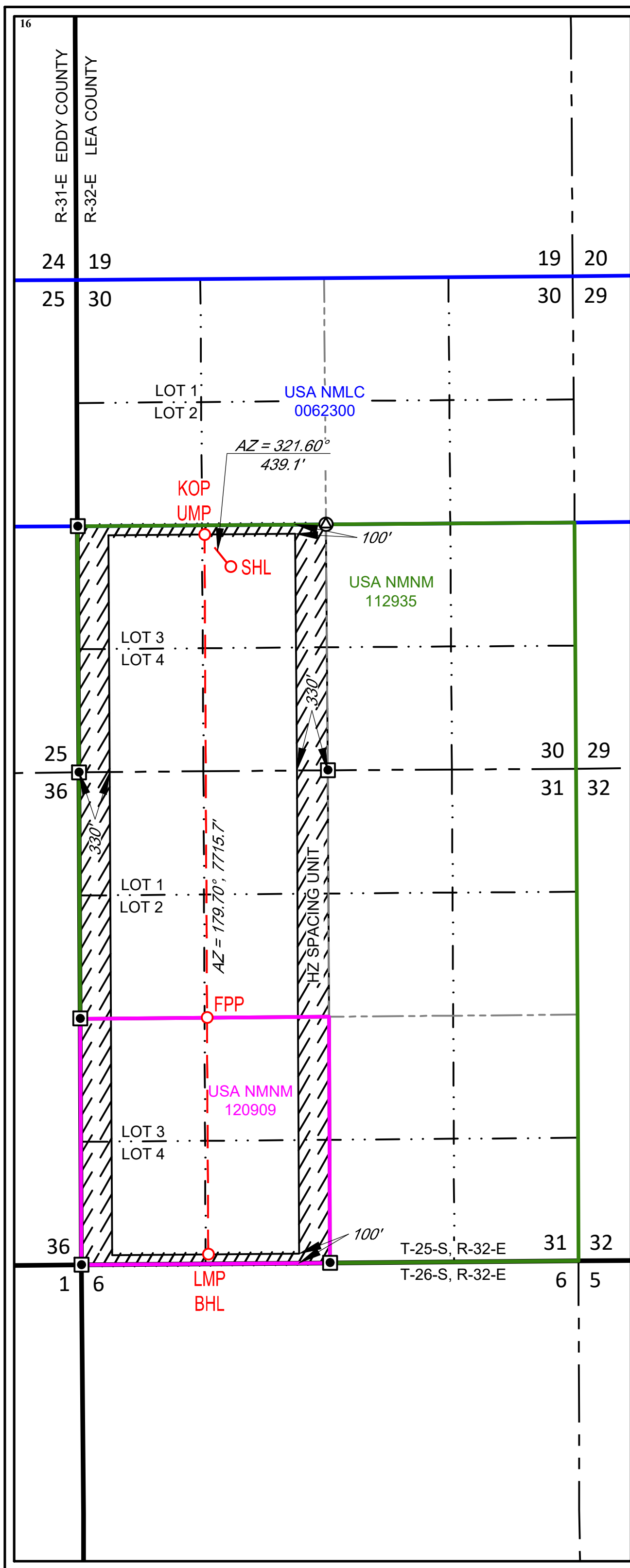

NEW MEXICO EAST
NAD 1983

SURFACE LOCATION (SHL)
2190' FSL - SEC. 30
1631' FWL - SEC. 30
X=731943 Y=400692
LAT.: N 32.1000856
LONG.: W 103.7177883

KICK OFF POINT (KOP)
UPPER MOST PERF. (UMP)
2537' FSL - SEC. 30
1360' FWL - SEC. 30
X=731670 Y=401036
LAT.: N 32.1010357
LONG.: W 103.7186628

LOWER MOST PERF. (LMP)
BOTTOM HOLE LOCATION (BHL)
100' FSL - SEC. 31
1360' FWL - SEC. 31
X=731710 Y=393320
LAT.: N 32.0798264
LONG.: W 103.7186762

FED PERF. POINT (FPP)
2641' FNL - SEC. 31
1360' FWL - SEC. 31
X=731697 Y=395858
LAT.: N 32.0868017
LONG.: W 103.7186718

[17] OPERATOR CERTIFICATION

I hereby certify that the information contained herein is true and complete to the best of my knowledge and belief, and that this organization either owns a working interest or unleased mineral interest in the land including the proposed bottom hole location or has a right to drill this well at this location pursuant to a contract with an owner of such a mineral or working interest, or to a voluntary pooling agreement or a compulsory pooling order heretofore entered by the division.

Star L Harrell 3/16/2023
Signature Date

Star L Harrell
Printed Name

star_harrell@eogresources.com
E-mail Address

[18] SURVEYOR CERTIFICATION

I hereby certify that the well location shown on this plat was plotted from field notes of actual surveys made by me or under my supervision, and that the same is true to the best of my belief.

11/21/2021
Date of Survey
Signature and Seal of Professional Surveyor



Certificate Number

NEW MEXICO EAST
NAD 1927

SURFACE LOCATION (SHL)
X=690762 Y=400633
LAT.: N 32.0999582
LONG.: W 103.7172969

KICK OFF POINT (KOP)
UPPER MOST PERF. (UMP)
X=690484 Y=400978
LAT.: N 32.1009111
LONG.: W 103.7181874

LOWER MOST PERF. (LMP)
BOTTOM HOLE LOCATION (BHL)
X=690524 Y=393263
LAT.: N 32.0797016
LONG.: W 103.7182019

FED PERF. POINT (FPP)
X=690511 Y=395800
LAT.: N 32.0866770
LONG.: W 103.7181972

Released to Imaging: 12/19/2023 10:36:15 AM

District I
1625 N. French Dr., Hobbs, NM 88240
Phone: (575) 393-6161 Fax: (575) 393-0720
District II
811 S. First St., Artesia, NM 88210
Phone: (575) 748-1283 Fax: (575) 748-9720
District III
1000 Rio Brazos Road, Aztec, NM 87410
Phone: (505) 334-6178 Fax: (505) 334-6170
District IV
1220 S. St. Francis Dr., Santa Fe, NM 87505
Phone: (505) 476-3460 Fax: (505) 476-3462

State of New Mexico
Energy, Minerals & Natural Resources
Department
OIL CONSERVATION DIVISION
1220 South St. Francis Dr.
Santa Fe, NM 87505

FORM C-102
Revised August 1, 2011
Submit one copy to appropriate District Office

☐ **AMENDED REPORT**

WELL LOCATION AND ACREAGE DEDICATION PLAT

[1]API Number	[2]Pool Code	[3]Pool Name
30-025-51168	97903	WC-025 G-08 S253235G; Lwr Bone Spring

[4]Property Code	[5]Property Name	[6]Well Number
330825	ALMOST EDDY 30 FED COM	513H

[7]OGRID No.	[8]Operator Name	[9]Elevation
7377	EOG RESOURCES, INC.	3352'

[10]Surface Location

UL or lot no.	Section	Township	Range	Lot Idn	Feet from the	North/South line	Feet from the	East/West line	County
K	30	25-S	32-E	-	2190'	SOUTH	1663'	WEST	LEA

[11]Bottom Hole Location If Different From Surface

UL or lot no.	Section	Township	Range	Lot Idn	Feet from the	North/South line	Feet from the	East/West line	County
N	31	25-S	32-E	-	100'	SOUTH	1870'	WEST	LEA

[12]Dedicated Acres	[13]Joint or Infill	[14]Consolidation Code	[15]Order No.
480.22			

No allowable will be assigned to this completion until all interests have been consolidated or a non-standard unit has been approved by the division.

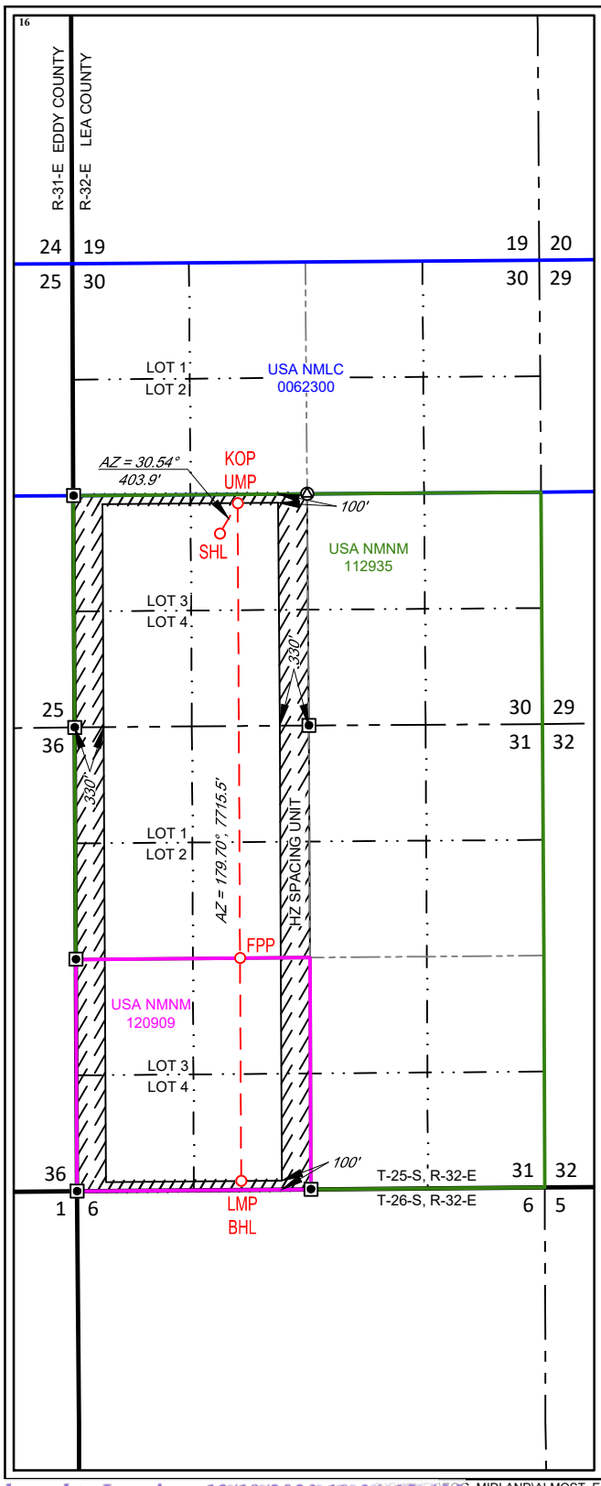

NEW MEXICO EAST
NAD 1983

SURFACE LOCATION (SHL)
2190' FSL - SEC. 30
1663' FWL - SEC. 30
X=731975 Y=400692
LAT.: N 32.1000851
LONG.: W 103.7176850

KICK OFF POINT (KOP)
UPPER MOST PERF. (UMP)
2536' FSL - SEC. 30
1870' FWL - SEC. 30
X=732180 Y=401040
LAT.: N 32.1010383
LONG.: W 103.7170158

LOWER MOST PERF. (LMP)
BOTTOM HOLE LOCATION (BHL)
100' FSL - SEC. 31
1870' FWL - SEC. 31
X=732220 Y=393324
LAT.: N 32.0798296
LONG.: W 103.7170296

FED PERF. POINT (FPP)
2641' FNL - SEC. 31
1870' FWL - SEC. 31
X=732207 Y=395862
LAT.: N 32.0868053
LONG.: W 103.7170251

[17]OPERATOR CERTIFICATION

I hereby certify that the information contained herein is true and complete to the best of my knowledge and belief, and that this organization either owns a working interest or unleased mineral interest in the land including the proposed bottom hole location or has a right to drill this well at this location pursuant to a contract with an owner of such a mineral or working interest, or to a voluntary pooling agreement or a compulsory pooling order heretofore entered by the division.

Star L Harrell 3/16/2023
Signature Date

Star L Harrell
Printed Name

star_harrell@eogresources.com
E-mail Address

[18]SURVEYOR CERTIFICATION

I hereby certify that the well location shown on this plat was plotted from field notes of actual surveys made by me or under my supervision, and that the same is true to the best of my belief.

11/21/2021
Date of Survey
Signature and Seal of Professional Surveyor

RAMON A. DOMINGUEZ
NEW MEXICO
24508
PROFESSIONAL SURVEYOR

Certificate Number

NEW MEXICO EAST
NAD 1927

SURFACE LOCATION (SHL)
X=690794 Y=400633
LAT.: N 32.0999577
LONG.: W 103.7171936

KICK OFF POINT (KOP)
UPPER MOST PERF. (UMP)
X=690994 Y=400982
LAT.: N 32.1009137
LONG.: W 103.7165405

LOWER MOST PERF. (LMP)
BOTTOM HOLE LOCATION (BHL)
X=691034 Y=393267
LAT.: N 32.0797049
LONG.: W 103.7165554

FED PERF. POINT (FPP)
X=691021 Y=395804
LAT.: N 32.0866806
LONG.: W 103.7165505

District I
1625 N. French Dr., Hobbs, NM 88240
Phone: (575) 393-6161 Fax: (575) 393-0720
District II
811 S. First St., Artesia, NM 88210
Phone: (575) 748-1283 Fax: (575) 748-9720
District III
1000 Rio Brazos Road, Aztec, NM 87410
Phone: (505) 334-6178 Fax: (505) 334-6170
District IV
1220 S. St. Francis Dr., Santa Fe, NM 87505
Phone: (505) 476-3460 Fax: (505) 476-3462

State of New Mexico
Energy, Minerals & Natural Resources
Department
OIL CONSERVATION DIVISION
1220 South St. Francis Dr.
Santa Fe, NM 87505

FORM C-102
Revised August 1, 2011
Submit one copy to appropriate District Office

☐ **AMENDED REPORT**

WELL LOCATION AND ACREAGE DEDICATION PLAT

[1]API Number	[2]Pool Code	[3]Pool Name
30-025-51169	97903	WC-025 G-08 S253235G; Lwr Bone Spring

[4]Property Code	[5]Property Name	[6]Well Number
330825	ALMOST EDDY 30 FED COM	578H

[7]OGRID No.	[8]Operator Name	[9]Elevation
7377	EOG RESOURCES, INC.	3341'

[10]Surface Location

UL or lot no.	Section	Township	Range	Lot Idn	Feet from the	North/South line	Feet from the	East/West line	County
3	30	25-S	32-E	-	1903'	SOUTH	387'	WEST	LEA

[11]Bottom Hole Location If Different From Surface

UL or lot no.	Section	Township	Range	Lot Idn	Feet from the	North/South line	Feet from the	East/West line	County
4	31	25-S	32-E	-	100'	SOUTH	550'	WEST	LEA

[12]Dedicated Acres	[13]Joint or Infill	[14]Consolidation Code	[15]Order No.
480.22			

No allowable will be assigned to this completion until all interests have been consolidated or a non-standard unit has been approved by the division.

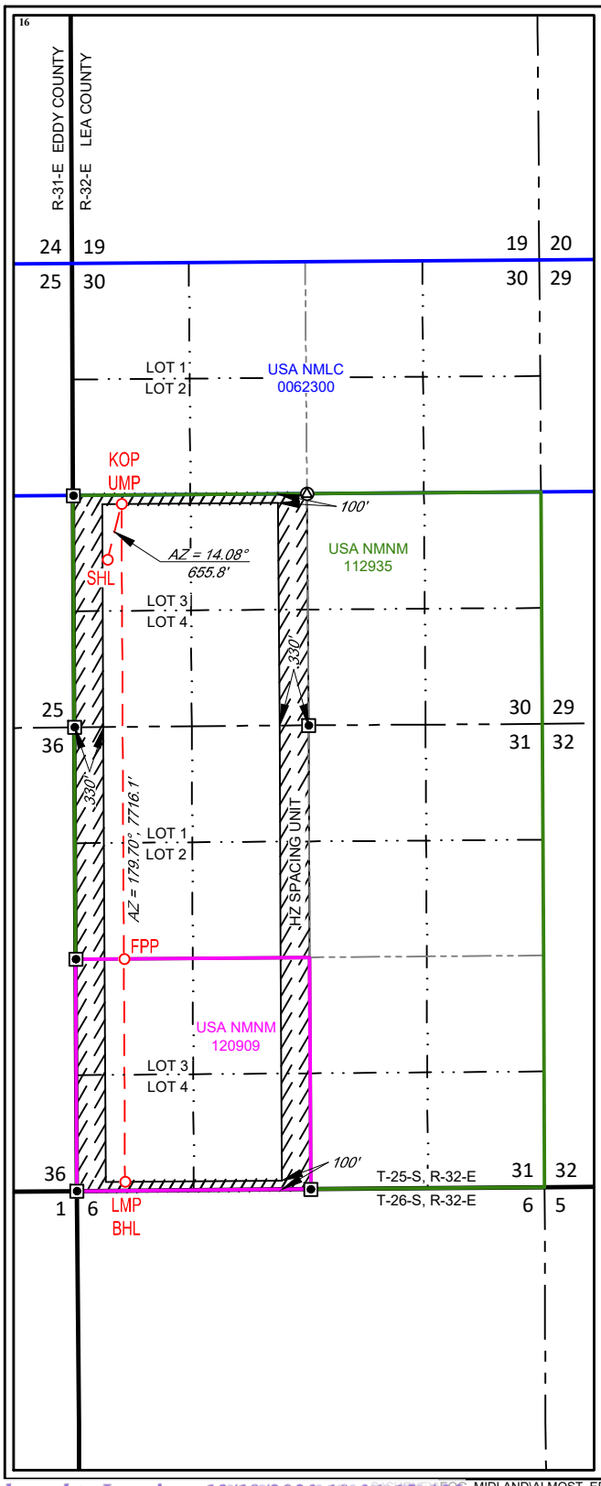

NEW MEXICO EAST
NAD 1983

SURFACE LOCATION (SHL)
1903' FSL - SEC. 30
387' FWL - SEC. 30
X=730701 Y=400394
LAT.: N 32.0992855
LONG.: W 103.7218056

KICK OFF POINT (KOP)
UPPER MOST PERF. (UMP)
2537' FSL - SEC. 30
550' FWL - SEC. 30
X=730860 Y=401030
LAT.: N 32.1010316
LONG.: W 103.7212786

LOWER MOST PERF. (LMP)
BOTTOM HOLE LOCATION (BHL)
100' FSL - SEC. 31
550' FWL - SEC. 31
X=730900 Y=393314
LAT.: N 32.0798211
LONG.: W 103.7212914

FED PERF. POINT (FPP)
2641' FNL - SEC. 31
550' FWL - SEC. 31
X=730887 Y=395851
LAT.: N 32.0867960
LONG.: W 103.7212872

[17]OPERATOR CERTIFICATION

I hereby certify that the information contained herein is true and complete to the best of my knowledge and belief, and that this organization either owns a working interest or unleased mineral interest in the land including the proposed bottom hole location or has a right to drill this well at this location pursuant to a contract with an owner of such a mineral or working interest, or to a voluntary pooling agreement or a compulsory pooling order heretofore entered by the division.

Star L Harrell 3/16/2023
Signature Date

Star L Harrell
Printed Name

star_harrell@eogresources.com
E-mail Address

[18]SURVEYOR CERTIFICATION

I hereby certify that the well location shown on this plat was plotted from field notes of actual surveys made by me or under my supervision, and that the same is true to the best of my belief.

11/21/2021
Date of Survey
Signature and Seal of Professional Surveyor

RAMON A. DOMINGUEZ
NEW MEXICO
24508
PROFESSIONAL SURVEYOR

Certificate Number

NEW MEXICO EAST
NAD 1927

SURFACE LOCATION (SHL)
X=689515 Y=400336
LAT.: N 32.0991609
LONG.: W 103.7213302

KICK OFF POINT (KOP)
UPPER MOST PERF. (UMP)
X=689674 Y=400972
LAT.: N 32.1009070
LONG.: W 103.7208031

LOWER MOST PERF. (LMP)
BOTTOM HOLE LOCATION (BHL)
X=689714 Y=393256
LAT.: N 32.0796963
LONG.: W 103.7208170

FED PERF. POINT (FPP)
X=689701 Y=395793
LAT.: N 32.0866713
LONG.: W 103.7208124

EOG_MIDLAND\ALMOST_EDDY_30_FED_COM\FINAL_PRODUCTS\LO_ALMOST_EDDY_30_FED_COM_578H_C102_REV2.DWG 3/13/2023 2:05:56 PM rdominguez

District I
1625 N. French Dr., Hobbs, NM 88240
Phone: (575) 393-6161 Fax: (575) 393-0720
District II
811 S. First St., Artesia, NM 88210
Phone: (575) 748-1283 Fax: (575) 748-9720
District III
1000 Rio Brazos Road, Aztec, NM 87410
Phone: (505) 334-6178 Fax: (505) 334-6170
District IV
1220 S. St. Francis Dr., Santa Fe, NM 87505
Phone: (505) 476-3460 Fax: (505) 476-3462

State of New Mexico
Energy, Minerals & Natural Resources Department
OIL CONSERVATION DIVISION
1220 South St. Francis Dr.
Santa Fe, NM 87505

FORM C-102
Revised August 1, 2011
Submit one copy to appropriate District Office

☐ **AMENDED REPORT**

WELL LOCATION AND ACREAGE DEDICATION PLAT

[1]API Number	[2]Pool Code	[3]Pool Name
30-025-51171	97903	WC-025 G-08 S253235G; Lwr Bone Spring

[4]Property Code	[5]Property Name	[6]Well Number
330825	ALMOST EDDY 30 FED COM	580H
[7]OGRID No.	**[8]Operator Name**	**[9]Elevation**
7377	EOG RESOURCES, INC.	3352'

[10]Surface Location

UL or lot no.	Section	Township	Range	Lot Idn	Feet from the	North/South line	Feet from the	East/West line	County
K	30	25-S	32-E	–	2190'	SOUTH	1647'	WEST	LEA

[11]Bottom Hole Location If Different From Surface

UL or lot no.	Section	Township	Range	Lot Idn	Feet from the	North/South line	Feet from the	East/West line	County
N	31	25-S	32-E	–	100'	SOUTH	1760'	WEST	LEA

[12]Dedicated Acres	[13]Joint or Infill	[14]Consolidation Code	[15]Order No.
480.22			

No allowable will be assigned to this completion until all interests have been consolidated or a non-standard unit has been approved by the division.

16

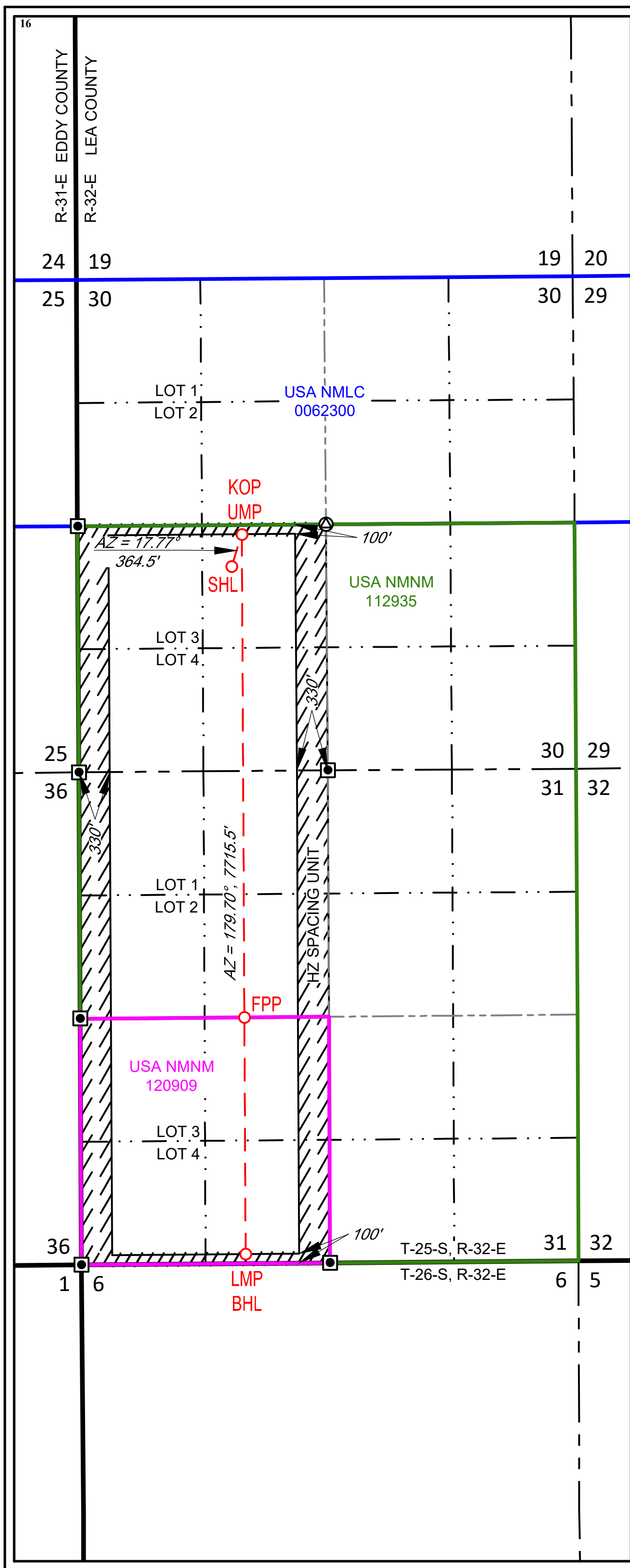

NEW MEXICO EAST
NAD 1983

<u>SURFACE LOCATION (SHL)</u>
2190' FSL - SEC. 30
1647' FWL - SEC. 30
X=731959 Y=400692
LAT.: N 32.1000854
LONG.: W 103.7177367

<u>KICK OFF POINT (KOP)</u>
<u>UPPER MOST PERF. (UMP)</u>
2537' FSL - SEC. 30
1760' FWL - SEC. 30
X=732070 Y=401039
LAT.: N 32.1010378
LONG.: W 103.7173711

<u>LOWER MOST PERF. (LMP)</u>
<u>BOTTOM HOLE LOCATION (BHL)</u>
100' FSL - SEC. 31
1760' FWL - SEC. 31
X=732110 Y=393324
LAT.: N 32.0798289
LONG.: W 103.7173848

<u>FED PERF. POINT (FPP)</u>
2641' FNL - SEC. 31
1760' FWL - SEC. 31
X=732097 Y=395861
LAT.: N 32.0868045
LONG.: W 103.7173803

[17]OPERATOR CERTIFICATION

I hereby certify that the information contained herein is true and complete to the best of my knowledge and belief, and that this organization either owns a working interest or unleased mineral interest in the land including the proposed bottom hole location or has a right to drill this well at this location pursuant to a contract with an owner of such a mineral or working interest, or to a voluntary pooling agreement or a compulsory pooling order heretofore entered by the division.

Star L Harrell 3/16/2023
Signature Date

Star L Harrell
Printed Name

star_harrell@eogresources.com
E-mail Address

[18]SURVEYOR CERTIFICATION

I hereby certify that the well location shown on this plat was plotted from field notes of actual surveys made by me or under my supervision, and that the same is true to the best of my belief.

11/21/2021

Date of Survey
Signature and Seal of Professional Surveyor



Certificate Number

NEW MEXICO EAST
NAD 1927

<u>SURFACE LOCATION (SHL)</u>
X=690778
Y=400633
LAT.: N 32.0999580
LONG.: W 103.7172452

<u>KICK OFF POINT (KOP)</u>
<u>UPPER MOST PERF. (UMP)</u>
X=690884
Y=400981
LAT.: N 32.1009132
LONG.: W 103.7168957

<u>LOWER MOST PERF. (LMP)</u>
<u>BOTTOM HOLE LOCATION (BHL)</u>
X=690924
Y=393266
LAT.: N 32.0797042
LONG.: W 103.7169105

<u>FED PERF. POINT (FPP)</u>
X=690911
Y=395803
LAT.: N 32.0866798
LONG.: W 103.7169057

...G_MIDLAND\ALMOST_EDDY_30_FED_COM\FINAL_PRODUCTS\LO_ALMOST_EDDY_30_FED_COM_580H_C102_REV3.DWG 3/15/2023 11:46:41 AM adisabella

District I
1625 N. French Dr., Hobbs, NM 88240
Phone:(575) 393-6161 Fax:(575) 393-0720
District II
811 S. First St., Artesia, NM 88210
Phone:(575) 748-1283 Fax:(575) 748-9720
District III
1000 Rio Brazos Rd., Aztec, NM 87410
Phone:(505) 334-6178 Fax:(505) 334-6170
District IV
1220 S. St Francis Dr., Santa Fe, NM 87505
Phone:(505) 476-3470 Fax:(505) 476-3462

State of New Mexico
Energy, Minerals and Natural Resources
Oil Conservation Division
1220 S. St Francis Dr.
Santa Fe, NM 87505

CONDITIONS

Action 208956

CONDITIONS

Operator: EOG RESOURCES INC P.O. Box 2267 Midland, TX 79702	OGRID: 7377
	Action Number: 208956
	Action Type: [C-103] Sub. General Sundry (C-103Z)

CONDITIONS

Created By	Condition	Condition Date
dmcclure	Please review the content of the order to ensure you are familiar with the authorities granted and any conditions of approval. If you have any questions regarding this matter, please contact me.	12/19/2023