

Well Name: RODEN GD FED	Well Location: T19S / R24E / SEC 24 / SENW /	County or Parish/State: EDDY / NM
Well Number: 3	Type of Well: CONVENTIONAL GAS WELL	Allottee or Tribe Name:
Lease Number:	Unit or CA Name: RODEN GD FED COM 3	Unit or CA Number: NMNM82046
US Well Number: 300152609600X1	Well Status: Abandoned	Operator: EOG RESOURCES INCORPORATED

Notice of Intent

Sundry ID: 2652131

Type of Submission: Notice of Intent

Date Sundry Submitted: 01/11/2022

Date proposed operation will begin: 07/11/2022

Type of Action: Reclamation

Time Sundry Submitted: 03:48

Procedure Description: EOG Resources, Inc. is requesting approval to proceed with Reclamation activity as shown in green and yellow on attached map with 3rd party company, Lucid Energy/Durango, taking responsibility for their equipment removal and Reclamation of that area as shown in red on the map. Please see attached correspondence. Thank you.

NOI Attachments

Procedure Description

- Roden_GD_Federal_Com_3__Reclamation__Lucid_Equipment__20220111154810.pdf
- Lucid_Email_6_7_21_20220111154810.pdf

Received by OCD: 4/18/2022 12:59:53 PM

Page 2 of 6

Well Name: RODEN GD FED	Well Location: T19S / R24E / SEC 24 / SENW /	County or Parish/State: EDDY / NM
Well Number: 3	Type of Well: CONVENTIONAL GAS WELL	Allottee or Tribe Name:
Lease Number:	Unit or CA Name: RODEN GD FED COM 3	Unit or CA Number: NMNM82046
US Well Number: 300152609600X1	Well Status: Abandoned	Operator: EOG RESOURCES INCORPORATED

Operator Certification

I certify that the foregoing is true and correct. Title 18 U.S.C. Section 1001 and Title 43 U.S.C. Section 1212, make it a crime for any person knowingly and willfully to make to any department or agency of the United States any false, fictitious or fraudulent statements or representations as to any matter within its jurisdiction. Electronic submission of Sundry Notices through this system satisfies regulations requiring a submission of Form 3160-5 or a Sundry Notice.

Operator Electronic Signature: TINA HUERTA	Signed on: JAN 11, 2022 03:48 PM
Name: EOG RESOURCES INCORPORATED	
Title: Regulatory Specialist	
Street Address: 104 SOUTH FOURTH STREET	
City: Artesia	State: NM
Phone: (575) 748-4168	
Email address: tina_huerta@eogresources.com	

Field Representative

Representative Name:		
Street Address:		
City:	State:	Zip:
Phone:		
Email address:		

BLM Point of Contact

BLM POC Name: JAMES A AMOS	BLM POC Title: Acting Assistant Field Manager
BLM POC Phone: 5752345927	BLM POC Email Address: jamos@blm.gov
Disposition: Approved	Disposition Date: 04/07/2022
Signature: James A. Amos	

From: Frankie Soto <FSoto@lucid-energy.com>
Sent: Monday, June 7, 2021 1:59 PM
To: Heather Treffert <Heather_Treffert@eogresources.com>
Subject: Re: Meter & Equipment Removal

CAUTION: This email originated from outside of the organization. Do not click links or open attachments unless you recognize the sender and know the content is safe.

Got it thank you. I will follow up with updates as we complete work. Please let me know if you have any questions.

Frankie Soto
 Manager of Field Operations Artesia, NM

Lucid Energy Group
 288 W. Kincaid Ranch Rd.
 Artesia, NM 88210
 O: 575-810-6136 Ext. 26136
 C: 575-703-6484

On Jun 7, 2021, at 1:54 PM, Heather Treffert <Heather_Treffert@eogresources.com> wrote:

Hi Frankie!

Let's go ahead and add these locations to your list for reclamation / equipment removal.

55090	Dagger Draw Com #12
52149	NDDUP UNIT #65 52149 GSM Hooper AMP #2
52027	Parish IV Com #2
8150	Long Arroyo OD State Com #2
12530	Patterson EL #1
53148	ANEMONE ANE FEDERAL #6 53111 GSM
53144	ANEMONE ANE FEDERAL #7 53111 GSM
53111	ANEMONE ANE FEDERAL #1 53111 GSM
52204	MOJAVE AJY COM #2 52204 GSM
52217	MOJAVE AJY COM #3 52217 GSM
52236	MOJAVE AJY COM #5 52236 GSM
55185	PRESTON FEDERAL #4 #55185 GSM
52267	PATRIOT AIZ #11 #52267 GSM





12760	FEDERAL GC COM #1 12760 GSM
52246	Mojave AJY Com #4
52018	Roden GD Federal Com #3

All of the meters were requested to be disconnected a while ago so we should be good to go on that. If you run into any issues just let me know.

Thanks,

Heather Treffert
EOG Resources, Inc
Artesia Division
104 South 4th Street
Artesia, NM 88210
Office Phone: (575) 748-4232
Cell Phone: (575) 689-5332
Email: Heather_Treffert@eogresources.com
<image001.gif>

Legend

-  Drilling Pit Reclaim Area
-  Lucid Equipment Area (0.03 acres)
-  Roden GD Federal #3
-  Well Pad Reclaim Area



100 ft



District I
1625 N. French Dr., Hobbs, NM 88240
Phone:(575) 393-6161 Fax:(575) 393-0720
District II
811 S. First St., Artesia, NM 88210
Phone:(575) 748-1283 Fax:(575) 748-9720
District III
1000 Rio Brazos Rd., Aztec, NM 87410
Phone:(505) 334-6178 Fax:(505) 334-6170
District IV
1220 S. St Francis Dr., Santa Fe, NM 87505
Phone:(505) 476-3470 Fax:(505) 476-3462

State of New Mexico
Energy, Minerals and Natural Resources
Oil Conservation Division
1220 S. St Francis Dr.
Santa Fe, NM 87505

CONDITIONS

Action 99407

CONDITIONS

Operator: EOG RESOURCES INC P.O. Box 2267 Midland, TX 79702	OGRID: 7377
	Action Number: 99407
	Action Type: [C-103] NOI General Sundry (C-103X)

CONDITIONS

Created By	Condition	Condition Date
dmcclure	ACCEPTED FOR RECORD	12/26/2023