

<b>Well Name:</b> WHITETAIL ATW FEDERAL COM	<b>Well Location:</b> T20S / R21E / SEC 35 / NWSW /	<b>County or Parish/State:</b> EDDY / NM
<b>Well Number:</b> 1	<b>Type of Well:</b> CONVENTIONAL GAS WELL	<b>Allottee or Tribe Name:</b>
<b>Lease Number:</b> NMNM37826A	<b>Unit or CA Name:</b> DEER CANYON SO. ACK FED	<b>Unit or CA Number:</b> NMNM72551
<b>US Well Number:</b> 300153079600X1	<b>Well Status:</b> Abandoned	<b>Operator:</b> EOG RESOURCES INCORPORATED

Notice of Intent

Sundry ID: 2654458

Type of Submission: Notice of Intent

Date Sundry Submitted: 01/27/2022

Date proposed operation will begin: 07/27/2022

Type of Action: Reclamation

Time Sundry Submitted: 01:29

**Procedure Description:** EOG Resources, Inc. is requesting approval to proceed with Reclamation activity as shown in green and yellow and brown on attached map with 3rd party company, Lucid Energy/Durango, taking responsibility for their equipment removal and Reclamation of that area as shown in red on the map. Please see attached correspondence. Thank you.

NOI Attachments

Procedure Description

Whitetail\_ATW\_Federal\_Com\_1\_\_Reclamation\_Durango\_Equipment\_\_20220127132906.pdf

Lucid\_email\_10\_11\_2021\_20220127132906.pdf

Received by OCD: 4/18/2022 1:01:03 PM

Page 2 of 5

<b>Well Name:</b> WHITETAIL ATW FEDERAL COM	<b>Well Location:</b> T20S / R21E / SEC 35 / NWSW /	<b>County or Parish/State:</b> EDDY / NM
<b>Well Number:</b> 1	<b>Type of Well:</b> CONVENTIONAL GAS WELL	<b>Allottee or Tribe Name:</b>
<b>Lease Number:</b> NMNM37826A	<b>Unit or CA Name:</b> DEER CANYON SO. ACK FED	<b>Unit or CA Number:</b> NMNM72551
<b>US Well Number:</b> 300153079600X1	<b>Well Status:</b> Abandoned	<b>Operator:</b> EOG RESOURCES INCORPORATED

Operator Certification

I certify that the foregoing is true and correct. Title 18 U.S.C. Section 1001 and Title 43 U.S.C. Section 1212, make it a crime for any person knowingly and willfully to make to any department or agency of the United States any false, fictitious or fraudulent statements or representations as to any matter within its jurisdiction. Electronic submission of Sundry Notices through this system satisfies regulations requiring a submission of Form 3160-5 or a Sundry Notice.

<b>Operator Electronic Signature:</b> TINA HUERTA	<b>Signed on:</b> JAN 27, 2022 01:29 PM
<b>Name:</b> EOG RESOURCES INCORPORATED	
<b>Title:</b> Regulatory Specialist	
<b>Street Address:</b> 104 SOUTH FOURTH STREET	
<b>City:</b> Artesia	<b>State:</b> NM
<b>Phone:</b> (575) 748-4168	
<b>Email address:</b> tina_huerta@eogresources.com	











Field Representative

<b>Representative Name:</b>		
<b>Street Address:</b>		
<b>City:</b>	<b>State:</b>	<b>Zip:</b>
<b>Phone:</b>		
<b>Email address:</b>		

BLM Point of Contact

<b>BLM POC Name:</b> JAMES A AMOS	<b>BLM POC Title:</b> Acting Assistant Field Manager
<b>BLM POC Phone:</b> 5752345927	<b>BLM POC Email Address:</b> jamos@blm.gov
<b>Disposition:</b> Approved	<b>Disposition Date:</b> 04/07/2022
<b>Signature:</b> James A. Amos	

Subject: Meter disconnect & equipment removal request

 **Tom Cleveland** <TCleveland@lucid-energy.com>  
To:  Heather Treffert;  Measurement Data;  Chris Fuentes;  Jason Fuentes;  Frankie Soto  
Cc:  Christopher Gurule;  Kane Horner;  Bob Asher;  Bill Johnson

 Reply    Reply All    Forward

Mon 10/11/2021 1:44 PM

If there are problems with how this message is displayed, click here to view it in a web browser.

**CAUTION:** This email originated from outside of the organization. Do not click links or open attachments unless you recognize the sender and know the content is safe.

Noted - thanks!

Get Outlook for iOS

**From:** Heather Treffert <Heather\_Treffert@eogresources.com>  
**Sent:** Monday, October 11, 2021 2:11:22 PM  
**To:** Tom Cleveland <TCleveland@lucid-energy.com>; Measurement Data <MeasurementData@lucid-energy.com>; Chris Fuentes <CFuentes@lucid-energy.com>; Jason Fuentes <JFuentes@lucid-energy.com>; Frankie Soto <FSoto@lucid-energy.com>  
**Cc:** Christopher Gurule <Christopher\_Gurule@eogresources.com>; Kane Horner <Kane\_Horner@eogresources.com>; Bob Asher <Bob\_Asher@eogresources.com>  
**Subject:** Meter disconnect & equipment removal request

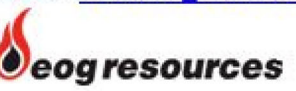
We are requesting the disconnect & removal on the following two meters:

12824	Whitetail ATW Federal Com #1
12436	Robinson HW Federal Com #3

These wells have been plugged and I have attached the NOI for both. I will be adding these meters to the list for equipment removal.

Thank you,

Heather Treffert  
EOG Resources, Inc  
Artesia Division  
104 South 4<sup>th</sup> Street  
Artesia, NM 88210  
Office Phone: (575) 748-4232  
Cell Phone: (575) 689-5332  
Email: [Heather\\_Treffert@eogresources.com](mailto:Heather_Treffert@eogresources.com)



**CAUTION:** This email originated from outside of the organization. Do not click links or open attachments unless you recognize the sender and know the content is safe.

Released to Imaging: 1/26/2023 10:37:49 AM

Received by OCD: 4/18/2022 1:01:03 PM



Whitetail ATW Federal Com #1

**Legend**

- Drilling Pit Reclaim Area
- Durango Equipment (1,250 sq ft)
- Access Road Reclaim Area
- Well Pad Reclaim Area
- Whitetail ATW Federal Com #1

Whitetail ATW Federal Com #1



**District I**  
1625 N. French Dr., Hobbs, NM 88240  
Phone:(575) 393-6161 Fax:(575) 393-0720  
**District II**  
811 S. First St., Artesia, NM 88210  
Phone:(575) 748-1283 Fax:(575) 748-9720  
**District III**  
1000 Rio Brazos Rd., Aztec, NM 87410  
Phone:(505) 334-6178 Fax:(505) 334-6170  
**District IV**  
1220 S. St Francis Dr., Santa Fe, NM 87505  
Phone:(505) 476-3470 Fax:(505) 476-3462

State of New Mexico  
Energy, Minerals and Natural Resources  
Oil Conservation Division  
1220 S. St Francis Dr.  
Santa Fe, NM 87505

CONDITIONS  
  
Action 99409

CONDITIONS

Operator: EOG RESOURCES INC P.O. Box 2267 Midland, TX 79702	OGRID: 7377
	Action Number: 99409
	Action Type: [C-103] NOI General Sundry (C-103X)

CONDITIONS

Created By	Condition	Condition Date
dmcclure	ACCEPTED FOR RECORD	12/26/2023