

Well Name: QUANDRY BJQ FEDERAL COM	Well Location: T21S / R24E / SEC 10 / NENW /	County or Parish/State: EDDY / NM
Well Number: 1	Type of Well: CONVENTIONAL GAS WELL	Allottee or Tribe Name:
Lease Number: NMNM022534A	Unit or CA Name: BAMBOOZLED BBX FED COM 2	Unit or CA Number: NMNM114185
US Well Number: 300153584800X1	Well Status: Abandoned	Operator: EOG RESOURCES INCORPORATED

Notice of Intent

Sundry ID: 2652128

Type of Submission: Notice of Intent	Type of Action: Reclamation
Date Sundry Submitted: 01/11/2022	Time Sundry Submitted: 03:41
Date proposed operation will begin: 07/11/2022	

Procedure Description: EOG Resources, Inc. is requesting approval to proceed with Reclamation activity as shown in green, yellow and brown on attached map with 3rd party company, Lucid Energy/Durango, taking responsibility for their equipment removal and Reclamation of that area as shown in red on the map. Please see attached correspondence. Thank you.

NOI Attachments

Procedure Description

- Quandry_BJQ_Federal_Com_1__Reclamation__Lucid_Equipment_Reclaim__20220111154055.pdf
- Lucid_Email_9_10_21_20220111154055.pdf

Received by OCD: 4/18/2022 12:58:47 PM

Page 2 of 6

Well Name: QUANDRY BJQ FEDERAL COM	Well Location: T21S / R24E / SEC 10 / NENW /	County or Parish/State: EDDY / NM
Well Number: 1	Type of Well: CONVENTIONAL GAS WELL	Allottee or Tribe Name:
Lease Number: NMNM022534A	Unit or CA Name: BAMBOOZLED BBX FED COM 2	Unit or CA Number: NMNM114185
US Well Number: 300153584800X1	Well Status: Abandoned	Operator: EOG RESOURCES INCORPORATED

Operator Certification

I certify that the foregoing is true and correct. Title 18 U.S.C. Section 1001 and Title 43 U.S.C. Section 1212, make it a crime for any person knowingly and willfully to make to any department or agency of the United States any false, fictitious or fraudulent statements or representations as to any matter within its jurisdiction. Electronic submission of Sundry Notices through this system satisfies regulations requiring a submission of Form 3160-5 or a Sundry Notice.

Operator Electronic Signature: TINA HUERTA	Signed on: JAN 11, 2022 03:40 PM
Name: EOG RESOURCES INCORPORATED	
Title: Regulatory Specialist	
Street Address: 104 SOUTH FOURTH STREET	
City: Artesia	State: NM
Phone: (575) 748-4168	
Email address: tina_huerta@eogresources.com	

Field Representative

Representative Name:		
Street Address:		
City:	State:	Zip:
Phone:		
Email address:		

BLM Point of Contact

BLM POC Name: JAMES A AMOS	BLM POC Title: Acting Assistant Field Manager
BLM POC Phone: 5752345927	BLM POC Email Address: jamos@blm.gov
Disposition: Approved	Disposition Date: 04/07/2022
Signature: James A. Amos	

From: Frankie Soto <FSoto@lucid-energy.com>
Sent: Friday, September 10, 2021 6:35 AM
To: Tom Cleveland <TCleveland@lucid-energy.com>
Cc: Heather Treffert <Heather_Treffert@eogresources.com>; Measurement Data <MeasurementData@lucid-energy.com>; Chris Fuentes <CFuentes@lucid-energy.com>; Christopher Gurule <Christopher_Gurule@eogresources.com>; Kane Horner <Kane_Horner@eogresources.com>
Subject: Re: Meters to Disconnect and Remove

CAUTION: This email originated from outside of the organization. Do not click links or open attachments unless you recognize the sender and know the content is safe.

Yes ma'am I will thank you

Frankie Soto
Manager of Field Operations Artesia, NM

Lucid Energy Group
288 W. Kincaid Ranch Rd.
Artesia, NM 88210
O: 575-810-6136 Ext. 26136
C: 575-703-6484

On Sep 9, 2021, at 3:06 PM, Tom Cleveland <TCleveland@lucid-energy.com> wrote:

Noted – thanks!

From: Heather Treffert <Heather_Treffert@eogresources.com>
Sent: Thursday, September 9, 2021 4:05 PM
To: Tom Cleveland <TCleveland@lucid-energy.com>; Measurement Data <MeasurementData@lucid-energy.com>; Chris Fuentes <CFuentes@lucid-energy.com>; Frankie Soto <FSoto@lucid-energy.com>
Cc: Christopher Gurule <Christopher_Gurule@eogresources.com>; Kane Horner <Kane_Horner@eogresources.com>
Subject: Meters to Disconnect and Remove

Good Afternoon ☺

Tom & Chris,
Can we please have the following meters disconnected and removed. The wells have been plugged.

Frankie,
Can you please add these locations to your list for equipment removal and reclamation.

Thanks!

Quandry BJQ Fed #1 9327
Bellagio BBY Fed #2 9324
Bellagio BBY Fed #2 9323






Frisbee BIF Fed Com #1H 13082
Hackey Sack BHV Fed Com #1 13054
Yates AS Fee Com #6 10240


Heather Treffert
EOG Resources, Inc
Artesia Division
104 South 4th Street
Artesia, NM 88210
Office Phone: (575) 748-4232
Cell Phone: (575) 689-5332
Email: Heather_Treffert@eogresources.com
<image001.gif>

CAUTION: This email originated from outside of the organization. Do not click links or open attachments unless you recognize the sender and know the content is safe.

Lucid Equipment Area

Legend

-  Access Road Reclaim Area
-  Lucid Equipment Reclaim Area
-  Quandry BJQ Federal Com #1
-  Drilling Pit Reclaim Area
-  Well Pad/Battery Reclaim Area



District I
1625 N. French Dr., Hobbs, NM 88240
Phone:(575) 393-6161 Fax:(575) 393-0720

District II
811 S. First St., Artesia, NM 88210
Phone:(575) 748-1283 Fax:(575) 748-9720

District III
1000 Rio Brazos Rd., Aztec, NM 87410
Phone:(505) 334-6178 Fax:(505) 334-6170

District IV
1220 S. St Francis Dr., Santa Fe, NM 87505
Phone:(505) 476-3470 Fax:(505) 476-3462

State of New Mexico
Energy, Minerals and Natural Resources
Oil Conservation Division
1220 S. St Francis Dr.
Santa Fe, NM 87505

CONDITIONS

Action 99405

CONDITIONS

Operator: EOG RESOURCES INC P.O. Box 2267 Midland, TX 79702	OGRID: 7377
	Action Number: 99405
	Action Type: [C-103] NOI General Sundry (C-103X)

CONDITIONS

Created By	Condition	Condition Date
dmcclure	ACCEPTED FOR RECORD	12/26/2023