

Submit 1 Copy To Appropriate

District Office

District I – (575) 393-6161
1625 N. French Dr., Hobbs, NM 88240
District II – (575) 748-1283
811 S. First St., Artesia, NM 88210
District III – (505) 334-6178
1000 Rio Brazos Rd., Aztec, NM 87410
District IV – (505) 476-3460
1220 S. St. Francis Dr., Santa Fe, NM
87505

State of New Mexico
Energy, Minerals and Natural Resources

OIL CONSERVATION DIVISION
1220 South St. Francis Dr.
Santa Fe, NM 87505

Form C-103
Revised July 18, 2013

SUNDRY NOTICES AND REPORTS ON WELLS (DO NOT USE THIS FORM FOR PROPOSALS TO DRILL OR TO DEEPEN OR PLUG BACK TO A DIFFERENT RESERVOIR. USE "APPLICATION FOR PERMIT" (FORM C-101) FOR SUCH PROPOSALS.) 1. Type of Well: Oil Well <input checked="" type="checkbox"/> Gas Well <input type="checkbox"/> Other <input type="checkbox"/>		WELL API NO. 30-025-37873 5. Indicate Type of Lease STATE <input type="checkbox"/> FEE <input checked="" type="checkbox"/> 6. State Oil & Gas Lease No.
2. Name of Operator CONTANGO RESOURCES, LLC		7. Lease Name or Unit Agreement Name H S TURNER
3. Address of Operator 111 E. 5 TH STREET, SUITE 300, FORT WORTH, TX 76102		8. Well Number 8
4. Well Location Unit Letter <u>M</u> : <u>740</u> feet from the <u>SOUTH</u> line and <u>380</u> feet from the <u>WEST</u> line Section <u>29</u> Township <u>21S</u> Range <u>37E</u> NMPM County <u>LEA</u>		9. OGRID Number 330447
11. Elevation (Show whether DR, RKB, RT, GR, etc.) 3,476' GR		10. Pool name or Wildcat PADDOCK & TUBB OIL & GAS

12. Check Appropriate Box to Indicate Nature of Notice, Report or Other Data

NOTICE OF INTENTION TO:

PERFORM REMEDIAL WORK ☐ PLUG AND ABANDON ☐
 TEMPORARILY ABANDON ☐ CHANGE PLANS ☐
 PULL OR ALTER CASING ☐ MULTIPLE COMPL ☐
 DOWNHOLE COMMINGLE ☐
 CLOSED-LOOP SYSTEM ☐
 OTHER: ☐

SUBSEQUENT REPORT OF:

REMEDIAL WORK ☐ ALTERING CASING ☐
 COMMENCE DRILLING OPNS. ☐ **P AND A** ☒
 CASING/CEMENT JOB ☐ **PNR**
 OTHER: ☐

13. Describe proposed or completed operations. (Clearly state all pertinent details, and give pertinent dates, including estimated date of starting any proposed work). SEE RULE 19.15.7.14 NMAC. For Multiple Completions: Attach wellbore diagram of proposed completion or recompletion.


Well P&A'd effective 12/15/2023, see attached sheet for description of work performed.

Spud Date:

Rig Release Date:

I hereby certify that the information above is true and complete to the best of my knowledge and belief.

SIGNATURE



TITLE Reg Analyst

DATE 1/3/2024

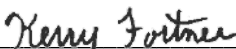
Type or print name Kristy Polk

E-mail address: kristy.polk@contango.com

PHONE: 918-748-3349

For State Use Only

APPROVED BY:



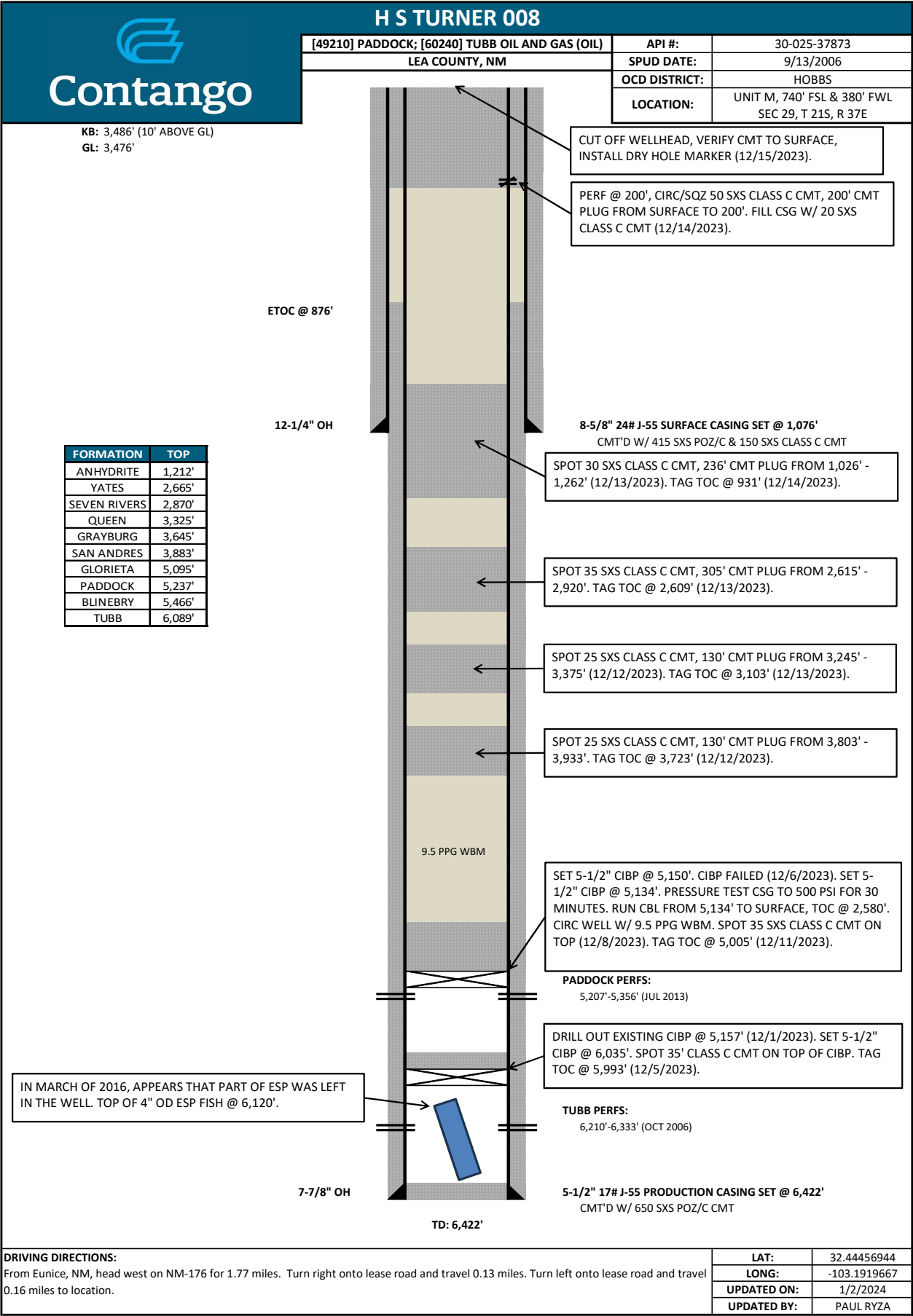
TITLE Compliance Officer A

DATE 1/25/24

Conditions of Approval (if any):

H S Turner 008**Description of Work Performed:**

1. MIRU P&A rig (11/29/2023).
2. RIH w/ bit & tbg, tag @ 5,122' (11/30/2023).
3. Drill out CIBP @ 5,157', clean out to 6,043', quit making hole. POOH w/ tbg & bit, drill collars were full of cmt (12/1/2023).
4. RIH w/ bit, bailer & tbg, tag @ 6,043', tbg pressured up, POOH, jets on bailer were plugged off (12/4/2023).
5. RIH w/ CIBP on tbg. Set CIBP @ 6,035', spot 35' of cmt on top of CIBP. WOC. Tag TOC @ 5,993' (12/5/2023).
6. RIH w/ CIBP on tbg. Set CIBP @ 5,150', attempted to pressure test, had leak off (12/6/2023).
7. POOH w/ tbg. Ran CBL from 5,993' up to 3,800' (fluid level). Csg had good bond up to 3,800', POOH. RIH w/ pkr on tbg, set pkr @ 5,101', unable to pressure test, appears that leak is because CIBP failed (12/7/2023).
8. RIH w/ GR on wireline. Tag @ 5,202' (CIBP was set @ 5,150'). RIH w/ CIBP on tbg, set CIBP @ 5,134'. POOH w/ tbg. RIH w/ CBL, log well, TOC @ 2,580', POOH. RIH w/ tbg, tag CIBP @ 5,140', spot 35 sxs Class C cmt on top of CIBP (12/8/2023).
9. Tag TOC @ 5,005', good tag. Pull up to 3,933', cmt pump truck broke down (12/11/2023).
10. RIH to 3,940' and spot 25 sxs Class C cmt from 3,803' to 3,940', WOC, tag TOC @ 3,723', good tag. Pull up to 3,381', spot 25 sxs Class C cmt from 3,245' to 3,375' (12/12/2023).
11. Tag TOC @ 3,103', good tag. Pull up to 2,920', spot 35 sxs Class C cmt from 2,615' to 2,920', WOC, tag TOC @ 2,609', good tag. Pull up to 1,262', spot 30 sxs Class C cmt from 1,026' to 1,262' (12/13/2023).
12. Tag TOC @ 931', good tag. POOH w/ tbg. Perf @ 200', POOH w/ wireline. RIH w/ pkr & tbg. Set pkr @ 30'. Circ/sqz 50 sxs Class C cmt from 200' to surface. POOH w/ tbg & pkr. Fill csg w/ 20 sxs Class C cmt. RDMO P&A rig (12/14/2023).
13. Cut off wellhead 3' below ground level. Verified cmt to surface in csg and annuli. Installed dry hole marker. Covered cellar. Dug up & cut off rig anchors (12/15/2023).



District I
1625 N. French Dr., Hobbs, NM 88240
Phone:(575) 393-6161 Fax:(575) 393-0720
District II
811 S. First St., Artesia, NM 88210
Phone:(575) 748-1283 Fax:(575) 748-9720
District III
1000 Rio Brazos Rd., Aztec, NM 87410
Phone:(505) 334-6178 Fax:(505) 334-6170
District IV
1220 S. St Francis Dr., Santa Fe, NM 87505
Phone:(505) 476-3470 Fax:(505) 476-3462

State of New Mexico
Energy, Minerals and Natural Resources
Oil Conservation Division
1220 S. St Francis Dr.
Santa Fe, NM 87505

COMMENTS

Action 299659

COMMENTS

Operator: Contango Resources, LLC 111 E. 5TH STREET FORT WORTH, TX 76102	OGRID: 330447
	Action Number: 299659
	Action Type: [C-103] Sub. Plugging (C-103P)

COMMENTS

Created By	Comment	Comment Date
plmartinez	DATA ENTRY PM.	1/26/2024

District I
1625 N. French Dr., Hobbs, NM 88240
Phone:(575) 393-6161 Fax:(575) 393-0720
District II
811 S. First St., Artesia, NM 88210
Phone:(575) 748-1283 Fax:(575) 748-9720
District III
1000 Rio Brazos Rd., Aztec, NM 87410
Phone:(505) 334-6178 Fax:(505) 334-6170
District IV
1220 S. St Francis Dr., Santa Fe, NM 87505
Phone:(505) 476-3470 Fax:(505) 476-3462

State of New Mexico
Energy, Minerals and Natural Resources
Oil Conservation Division
1220 S. St Francis Dr.
Santa Fe, NM 87505

CONDITIONS

Action 299659

CONDITIONS

Operator: Contango Resources, LLC 111 E. 5TH STREET FORT WORTH, TX 76102	OGRID: 330447
	Action Number: 299659
	Action Type: [C-103] Sub. Plugging (C-103P)

CONDITIONS

Created By	Condition	Condition Date
kfortner	Need C103Q and marker photo to release	1/25/2024