

Submit a Copy To Appropriate District  
Office  
District I – (575) 393-6161  
1625 N. French Dr., Hobbs, NM 88240  
District II – (575) 748-1283  
811 S. First St., Artesia, NM 88210  
District III – (505) 334-6178  
1000 Rio Brazos Rd., Aztec, NM 87410  
District IV – (505) 476-3460  
1220 S. St. Francis Dr., Santa Fe, NM  
87505

State of New Mexico  
Energy, Minerals and Natural Resources

Form C-103  
Revised July 18, 2013

OIL CONSERVATION DIVISION  
1220 South St. Francis Dr.  
Santa Fe, NM 87505

<b>SUNDRY NOTICES AND REPORTS ON WELLS</b> (DO NOT USE THIS FORM FOR PROPOSALS TO DRILL OR TO DEEPEN OR PLUG BACK TO A DIFFERENT RESERVOIR. USE "APPLICATION FOR PERMIT" (FORM C-101) FOR SUCH PROPOSALS.)		WELL API NO. 30-025-20058
1. Type of Well: Oil Well <input checked="" type="checkbox"/> Gas Well <input type="checkbox"/> Other <input type="checkbox"/>		5. Indicate Type of Lease STATE <input checked="" type="checkbox"/> FEE <input type="checkbox"/>
2. Name of Operator Maverick Permian LLC		6. State Oil & Gas Lease No. B-2273
3. Address of Operator 1000 Main Street, Suite 2900 Houston, TX 77002		7. Lease Name or Unit Agreement Name Vacuum ABO Unit 008
4. Well Location Unit Letter <u>D</u> : <u>990</u> feet from the <u>North</u> line and <u>990</u> feet from the <u>West</u> line Section <u>34</u> Township <u>17S</u> Range <u>35E</u> NMPM County <u>Lea</u>		8. Well Number <u>012</u>
11. Elevation (Show whether DR, RKB, RT, GR, etc.)		9. OGRID Number 331199
10. Pool name or Wildcat Vacuum: ABO Reef		

12. Check Appropriate Box to Indicate Nature of Notice, Report or Other Data

NOTICE OF INTENTION TO:	SUBSEQUENT REPORT OF:
PERFORM REMEDIAL WORK <input type="checkbox"/>	REMEDIAL WORK <input checked="" type="checkbox"/>
TEMPORARILY ABANDON <input type="checkbox"/>	ALTERING CASING <input type="checkbox"/>
PULL OR ALTER CASING <input type="checkbox"/>	COMMENCE DRILLING OPNS. <input type="checkbox"/>
DOWNHOLE COMMINGLE <input type="checkbox"/>	P AND A <input type="checkbox"/>
CLOSED-LOOP SYSTEM <input type="checkbox"/>	CASING/CEMENT JOB <input type="checkbox"/>
OTHER: <input type="checkbox"/>	OTHER: <input type="checkbox"/>

13. Describe proposed or completed operations. (Clearly state all pertinent details, and give pertinent dates, including estimated date of starting any proposed work). SEE RULE 19.15.7.14 NMAC. For Multiple Completions: Attach wellbore diagram of proposed completion or recompletion.


Maverick Permian LLC respectfully submits this report on a casing leak. The repairs were completed as detailed below.

MIRU Ranger 1771 WO Rig & reverse unit, LO/TO Unit, kill well, unseated pump. Hot oiled rod string to flush parafin from rod string. TOO H w/rods & pump. NU BOP & TOO H w/tbg. TIH and set RBP @ 3675' (Plug holding, Pkr leaked), TOH w/tbg and Pkr, Pkr caked in paraffin, TIH w/5 1/2" AD1 PKR and 12 jts, try to set but would not engage, pump 144 bbls BW to load csg, caught pressure @ 144 bbls, pumped 4 bbls @ 1.5 BPM @ 240 psi, surface casing gauge pressured up w/LS. Leak possible 400' to surface, bled pressure off surface.

Spud Date:

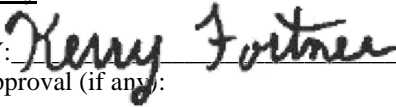
Rig Release Date:

I hereby certify that the information above is true and complete to the best of my knowledge and belief.

SIGNATURE  TITLE Sr. Regulatory Analyst DATE 02/15/2024

Type or print name Lauri M. Stanfield E-mail address: Lauri.Stanfield@mavresources.com PHONE: 713-437-8052

**For State Use Only**

APPROVED BY:  TITLE Compliance Officer A DATE 2/20/24

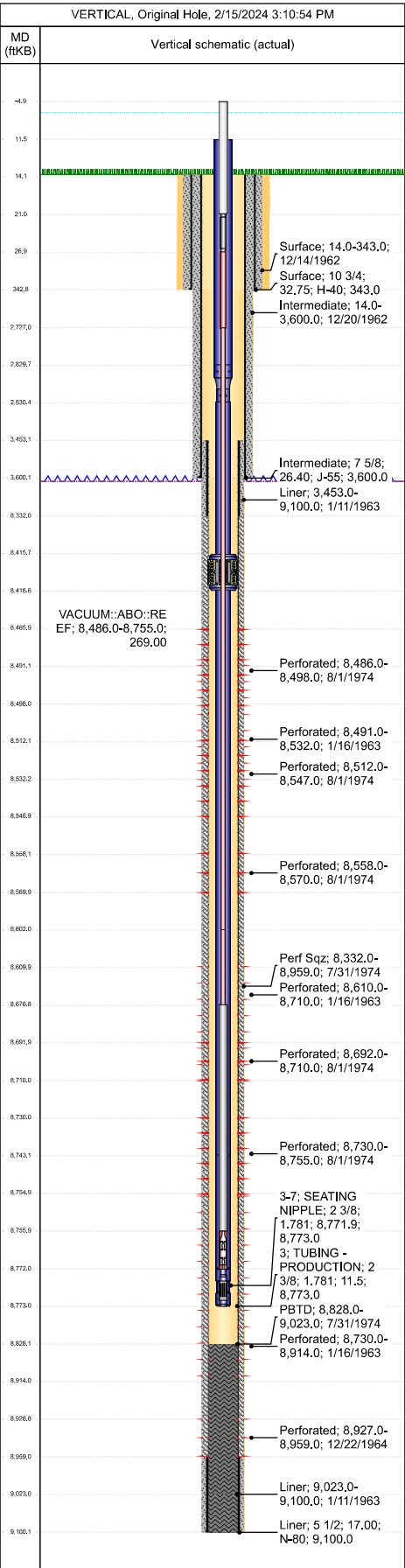
Conditions of Approval (if any):



VACUUM ABO UNIT 008-012  
Wellbore Diagram

Well Header				
API # 3002520058	State NEW MEXICO	County LEA	District PERMAN CONVENTIONAL	
Division PERMAN	Business Unit MAVERICK PERMAN	Region RG_SE_NEW_MEXICO	Area A_VAU	Total Depth (ftKB) 9,100.0

Perforations												
Date	Top (ftKB)	Btm (ftKB)	Top (TVD) (ftKB)	Btm (TVD) (ftKB)	Shot Dens (shots/ft)	Calculated Shot Total	Btm - Top (ft)					
8/1/1974 00:00	8730	8755			2.0	51	25					
1/16/1963 00:00	8730	8914			1.0	185	184					
12/22/1964 00:00	8927	8959			1.0	33	32					
Deviation Surveys												
Date		Description			Job							
Survey Data												
MD (ftKB)	Incl (°)	Azm (°)	Method	TVD (ftKB)	VS (ft)	Depart (ft)	NS (ft)	EW (ft)	DLS (°/100ft)	Build (°/100ft)	Turn (°/100ft)	Unwrap Displace (ft)



**District I**  
1625 N. French Dr., Hobbs, NM 88240  
Phone:(575) 393-6161 Fax:(575) 393-0720

**District II**  
811 S. First St., Artesia, NM 88210  
Phone:(575) 748-1283 Fax:(575) 748-9720

**District III**  
1000 Rio Brazos Rd., Aztec, NM 87410  
Phone:(505) 334-6178 Fax:(505) 334-6170

**District IV**  
1220 S. St Francis Dr., Santa Fe, NM 87505  
Phone:(505) 476-3470 Fax:(505) 476-3462

State of New Mexico  
Energy, Minerals and Natural Resources  
Oil Conservation Division  
1220 S. St Francis Dr.  
Santa Fe, NM 87505

CONDITIONS

Action 315865

CONDITIONS

Operator: Maverick Permian LLC 1000 Main Street, Suite 2900 Houston, TX 77002	OGRID: 331199
	Action Number: 315865
	Action Type: [C-103] Sub. Workover (C-103R)

CONDITIONS

Created By	Condition	Condition Date
kfortner	None	2/20/2024