

Well Name	Well Number	US Well Number	Lease Number	Case Number	Operator
HEADS CC 9-4	21H	3001547188	NMNM99034	NMNM99034	OXY USA
HEADS CC 9-4	25H	3001547338	NMNM99034	NMNM99034	OXY USA
HEADS CC 9-4	24H	3001547337	NMNM99034	NMNM99034	OXY USA
HEADS CC 9-4	22H	3001547335	NMNM99034	NMNM99034	OXY USA

Notice of Intent

Sundry ID: 2771443

Type of Submission: Notice of Intent

Date Sundry Submitted: 01/24/2024

Date proposed operation will begin: 02/16/2024

Type of Action: APD Change

Time Sundry Submitted: 08:09

Procedure Description: OXY USA Inc. respectfully requests approval to amend the subject wells AAPD. These wells are changing target/TVD depths, all other aspects will remain the same. The surface holes will not change. Please see the attached documents noting the TVD changes for each well.

NOI Attachments

Procedure Description

APD_CHANGE_SUNDRY_HEADS_21_22H_24_25H_ATTACHMENT_20240124080847.pdf

Operator

I certify that the foregoing is true and correct. Title 18 U.S.C. Section 1001 and Title 43 U.S.C. Section 1212, make it a crime for any person knowingly and willfully to make to any department or agency of the United States any false, fictitious or fraudulent statements or representations as to any matter within its jurisdiction. Electronic submission of Sundry Notices through this system satisfies regulations requiring a

Operator Electronic Signature: LESLIE REEVES

Signed on: JAN 24, 2024 07:40 AM

Name: OXY USA INCORPORATED

Title: Advisor Regulatory

Street Address: 5 GREENWAY PLAZA, SUITE 110

City: HOUSTON **State:** TX

Phone: (713) 497-2492

Email address: LESLIE_REEVES@OXY.COM

Field

Representative Name:

Street Address:

City: **State:** **Zip:**

Phone:

Email address:

BLM Point of Contact

BLM POC Name: KEITH P IMMATTY

BLM POC Title: ENGINEER

BLM POC Phone: 5759884722

BLM POC Email Address: KIMMATTY@BLM.GOV

Disposition: Approved

Disposition Date: 02/14/2024

Signature: Keith Immatty

Form 3160-5
(June 2019)

UNITED STATES
DEPARTMENT OF THE INTERIOR
BUREAU OF LAND MANAGEMENT

FORM APPROVED
OMB No. 1004-0137
Expires: October 31, 2021

SUNDRY NOTICES AND REPORTS ON WELLS
Do not use this form for proposals to drill or to re-enter an abandoned well. Use Form 3160-3 (APD) for such proposals.

5. Lease Serial No.	
6. If Indian, Allottee or Tribe Name	
7. If Unit of CA/Agreement, Name and/or No.	
8. Well Name and No.	
9. API Well No.	
10. Field and Pool or Exploratory Area	11. Country or Parish, State

SUBMIT IN TRIPLICATE - Other instructions on page 2	
1. Type of Well <input type="checkbox"/> Oil Well <input type="checkbox"/> Gas Well <input type="checkbox"/> Other	
2. Name of Operator	
3a. Address	3b. Phone No. (include area code)
4. Location of Well (Footage, Sec., T.,R.,M., or Survey Description)	

12. CHECK THE APPROPRIATE BOX(ES) TO INDICATE NATURE OF NOTICE, REPORT OR OTHER DATA				
TYPE OF SUBMISSION	TYPE OF ACTION			
<input type="checkbox"/> Notice of Intent	<input type="checkbox"/> Acidize	<input type="checkbox"/> Deepen	<input type="checkbox"/> Production (Start/Resume)	<input type="checkbox"/> Water Shut-Off
<input type="checkbox"/> Subsequent Report	<input type="checkbox"/> Alter Casing	<input type="checkbox"/> Hydraulic Fracturing	<input type="checkbox"/> Reclamation	<input type="checkbox"/> Well Integrity
<input type="checkbox"/> Final Abandonment Notice	<input type="checkbox"/> Casing Repair	<input type="checkbox"/> New Construction	<input type="checkbox"/> Recomplete	<input type="checkbox"/> Other
	<input type="checkbox"/> Change Plans	<input type="checkbox"/> Plug and Abandon	<input type="checkbox"/> Temporarily Abandon	
	<input type="checkbox"/> Convert to Injection	<input type="checkbox"/> Plug Back	<input type="checkbox"/> Water Disposal	

13. Describe Proposed or Completed Operation: Clearly state all pertinent details, including estimated starting date of any proposed work and approximate duration thereof. If the proposal is to deepen directionally or recompleate horizontally, give subsurface locations and measured and true vertical depths of all pertinent markers and zones. Attach the Bond under which the work will be perfonned or provide the Bond No. on file with BLM/BIA. Required subsequent reports must be filed within 30 days following completion of the involved operations. If the operation results in a multiple completion or recompletion in a new interval, a Form 3160-4 must be filed once testing has been completed. Final Abandonment Notices must be filed only after all requirements, including reclamation, have been completed and the operator has detennined that the site is ready for final inspection.)

14. I hereby certify that the foregoing is true and correct. Name (Printed/Typed)	Title
Signature	Date

THE SPACE FOR FEDERAL OR STATE OFFICE USE		
Approved by	Title	Date
Conditions of approval, if any, are attached. Approval of this notice does not warrant or certify that the applicant holds legal or equitable title to those rights in the subject lease which would entitle the applicant to conduct operations thereon.	Office	

Title 18 U.S.C Section 1001 and Title 43 U.S.C Section 1212, make it a crime for any person knowingly and willfully to make to any department or agency of the United States any false, fictitious or fraudulent statements or representations as to any matter within its jurisdiction.

(Instructions on page 2)

GENERAL INSTRUCTIONS

This form is designed for submitting proposals to perform certain well operations and reports of such operations when completed as indicated on Federal and Indian lands pursuant to applicable Federal law and regulations. Any necessary special instructions concerning the use of this form and the number of copies to be submitted, particularly with regard to local area or regional procedures and practices, are either shown below, will be issued by or may be obtained from the local Federal office.

SPECIFIC INSTRUCTIONS

Item 4 - Locations on Federal or Indian land should be described in accordance with Federal requirements. Consult the local Federal office for specific instructions.

Item 13: Proposals to abandon a well and subsequent reports of abandonment should include such special information as is required by the local Federal office. In addition, such proposals and reports should include reasons for the abandonment; data on any former or present productive zones or other zones with present significant fluid contents not sealed off by cement or otherwise; depths (top and bottom) and method of placement of cement plugs; mud or other material placed below, between and above plugs; amount, size, method of parting of any casing, liner or tubing pulled and the depth to the top of any tubing left in the hole; method of closing top of well and date well site conditioned for final inspection looking for approval of the abandonment. If the proposal will involve **hydraulic fracturing operations**, you must comply with 43 CFR 3162.3-3, including providing information about the protection of usable water. Operators should provide the best available information about all formations containing water and their depths. This information could include data and interpretation of resistivity logs run on nearby wells. Information may also be obtained from state or tribal regulatory agencies and from local BLM offices.

NOTICES

The privacy Act of 1974 and the regulation in 43 CFR 2.48(d) provide that you be furnished the following information in connection with information required by this application.

AUTHORITY: 30 U.S.C. 181 et seq., 351 et seq., 25 U.S.C. 396; 43 CFR 3160.

PRINCIPAL PURPOSE: The information is used to: (1) Evaluate, when appropriate, approve applications, and report completion of subsequent well operations, on a Federal or Indian lease; and (2) document for administrative use, information for the management, disposal and use of National Resource lands and resources, such as: (a) evaluating the equipment and procedures to be used during a proposed subsequent well operation and reviewing the completed well operations for compliance with the approved plan; (b) requesting and granting approval to perform those actions covered by 43 CFR 3162.3-2, 3162.3-3, and 3162.3-4; (c) reporting the beginning or resumption of production, as required by 43 CFR 3162.4-1(c) and (d) analyzing future applications to drill or modify operations in light of data obtained and methods used.

ROUTINE USES: Information from the record and/or the record will be transferred to appropriate Federal, State, local or foreign agencies, when relevant to civil, criminal or regulatory investigations or prosecutions in connection with congressional inquiries or to consumer reporting agencies to facilitate collection of debts owed the Government.

EFFECT OF NOT PROVIDING THE INFORMATION: Filing of this notice and report and disclosure of the information is mandatory for those subsequent well operations specified in 43 CFR 3162.3-2, 3162.3-3, 3162.3-4.

The Paperwork Reduction Act of 1995 requires us to inform you that:

The BLM collects this information to evaluate proposed and/or completed subsequent well operations on Federal or Indian oil and gas leases.

Response to this request is mandatory.

The BLM would like you to know that you do not have to respond to this or any other Federal agency-sponsored information collection unless it displays a currently valid OMB control number.

BURDEN HOURS STATEMENT: Public reporting burden for this form is estimated to average 8 hours per response, including the time for reviewing instructions, gathering and maintaining data, and completing and reviewing the form. Direct comments regarding the burden estimate or any other aspect of this form to U.S. Department of the Interior, Bureau of Land Management (1004-0137), Bureau Information Collection Clearance Officer (WO-630), 1849 C St., N.W., Mail Stop 401 LS, Washington, D.C. 20240

Additional Information

Batch Well Data

HEADS CC 9-4 FEDERAL COM 21H, US Well Number: 3001547188, Case Number: NMNM99034, Lease Number: NMNM99034,
Operator: OXY USA INCORPORATED

HEADS CC 9-4 FEDERAL COM 24H, US Well Number: 3001547337, Case Number: NMNM99034, Lease Number: NMNM99034,
Operator: OXY USA INCORPORATED

HEADS CC 9-4 FEDERAL COM 25H, US Well Number: 3001547338, Case Number: NMNM99034, Lease Number: NMNM99034,
Operator: OXY USA INCORPORATED

HEADS CC 9-4 FED COM 22H, US Well Number: 3001547335, Case Number: NMNM99034, Lease Number: NMNM99034,
Operator: OXY USA INCORPORATED

OXY APD CHANGE SUNDRY LIST

DATE	10/12/2023
WELL NAME	HEADS CC 9_4 FED COM 21H
API NUMBER	30-015-47188

ITEM	PREVIOUS	UPDATE
NAME	NA	
NSL	NA	
SHL	SECTION 16 780 FNL, 1504 FWL	
PAD	CEDCAN 1615	
BHL	20 FNL, 780 FWL	
HSU SIZE, ACRES	1280	
POOL	NA	
TARGET FORMATION	2BS	HARKEY
TVD	8477'TVD	9087'TVD
SURFACE CASING	45.5 LBS	
INTERMEDIATE CASING	P110S, WEDGE 463	
INTERMEDIATE 2 CASING	NA	
PRODUCTION CASING	WEDGE 461	
LINER OR TIE BACK	CONTINGENCY TIE BACK	
CEMENT	NA	
FACILITIES	NA	
OTHER	NA	

OTHER COMMENTS
THE TVD/TARGET DEPTH IS CHANGING.

Note- Only fill out what item is changing. The other cells can be left blank

VERSION DATE 10/12/2023

OXY APD CHANGE SUNDRY LIST

DATE	10/12/2023
WELL NAME	HEADS CC 9_4 FED COM 22H
API NUMBER	30-015-47335

ITEM	PREVIOUS	UPDATE
NAME	NA	
NSL	NA	
SHL	782 FNL, 1534 FWL	
PAD	NA	
BHL	20 FNL, 2180 FWL	
HSU SIZE, ACRES	1280	
POOL	NA	
TARGET FORMATION	2BS	HARKEY
TVD	9121'TVD	9275' TVD
SURFACE CASING	45.5 LBS	
INTERMEDIATE CASING	P110S, WEDGE 463	
INTERMEDIATE 2 CASING	NA	
PRODUCTION CASING	5.5 PROD LINER, WEDGE 461	
LINER OR TIE BACK	CONTINGENCY TIE BACK	
CEMENT	PROD CMT TO 8355' LINER TOP	
FACILITIES		
OTHER		

OTHER COMMENTS
THE TVD/TARGET DEPTH IS CHANGING.

Note- Only fill out what item is changing. The other cells can be left blank.

VERSION DATE 10/12/2023

OXY APD CHANGE SUNDRY LIST

DATE	10/12/2023
WELL NAME	HEADS CC 9_4 FED COM 24H
API NUMBER	30-015-47337
SPUD DATE	4/2/2024

ITEM	PREVIOUS	UPDATE
NAME	NA	
NSL	NA	
SHL	910 FSL, 1366 FEL	
PAD	NA	
BHL	20 FNL, 1970 FEL	
HSU SIZE, ACRES	1280	
POOL	NA	
TARGET FORMATION	2BS	HARKEY
TVD	8531'TVD	9110' TVD
SURFACE CASING	45.5 LBS	
INTERMEDIATE CASING	P110S, WEDGE 463	
INTERMEDIATE 2 CASING	NA	
PRODUCTION CASING	5.5 PROD LINER, WEDGE 461	
LINER OR TIE BACK	CONTINGENCY TIE BACK	
CEMENT		
FACILITIES		
OTHER		

OTHER COMMENTS

THE TVD/TARGET DEPTH IS CHANGING.

Note- Only fill out what item is changing. The other cells can be left blank.

VERSION DATE 10/12/2023

OXY APD CHANGE SUNDRY LIST

DATE	10/12/2023
WELL NAME	HEADS CC 9_4 FED COM 25H
API NUMBER	30-015-47338
SPUD DATE	3/21/2024

ITEM	PREVIOUS	UPDATE
NAME	NA	
NSL	NA	
SHL	910 FSL, 1331 FEL	
PAD	NA	
BHL	20 FNL, 530 FEL	
HSU SIZE, ACRES	1280	
POOL	NA	
TARGET FORMATION	2BS	HARKEY
TVD	8547' TVD	9300'TVD
SURFACE CASING	45.5 LBS	
INTERMEDIATE CASING	P110S, WEDGE 463	
INTERMEDIATE 2 CASING	NA	
PRODUCTION CASING	5.5 PROD LINER, WEDGE 461	
LINER OR TIE BACK	CONTINGENCY TIE BACK	
CEMENT		
FACILITIES		
OTHER		

OTHER COMMENTS
THE TVD/TARGET DEPTH IS CHANGING.

Note- Only fill out what item is changing. The other cells can be left blank.

VERSION DATE 10/12/2023

District I
1625 N. French Dr., Hobbs, NM 88240
Phone: (575) 393-6161 Fax: (575) 393-0720
District II
811 S. First St., Artesia, NM 88210
Phone: (505) 748-1283 Fax: (575) 748-9720
District III
1000 Rio Brazos Road, Aztec, NM 87410
Phone: (505) 334-6178 Fax: (505) 334-6170
District IV
1220 S. St. Francis Dr., Santa Fe, NM 87505
Phone: (505) 476-3460 Fax: (505) 476-3462

State of New Mexico
Energy, Minerals & Natural Resources Department
OIL CONSERVATION DIVISION
1220 South St. Francis Dr.
Santa Fe, NM 87505

Form C-102
Revised August 1, 2011
Submit one copy to appropriate
District Office

☐ AMENDED REPORT

WELL LOCATION AND ACREAGE DEDICATION PLAT

¹ API Number 30-015-47337	² Pool Code 96473	³ Pool Name PIERCE CROSSING; BONE SPRING, EAST
⁴ Property Code 328290	⁵ Property Name HEADS CC 9 4 FED COM	⁶ Well Number 24H
⁷ OGRID No. 16696	⁸ Operator Name OXY USA INC.	⁹ Elevation 2935.7'

¹⁰ Surface Location

UL or lot no. O	Section 9	Township 24S	Range 29E	Lot Idn	Feet from the 910	North/South line SOUTH	Feet from the 1366	East/West line EAST	County EDDY
--------------------	--------------	-----------------	--------------	---------	----------------------	---------------------------	-----------------------	------------------------	----------------

¹¹ Bottom Hole Location If Different From Surface

UL or lot no. 2	Section 4	Township 24S	Range 29E	Lot Idn	Feet from the 20	North/South line NORTH	Feet from the 1970	East/West line EAST	County EDDY
¹² Dedicated Acres 1280	¹³ Joint or Infill	¹⁴ Consolidation Code	¹⁵ Order No.						

No allowable will be assigned to this completion until all interests have been consolidated or a non-standard unit has been approved by the division.

¹⁶ NAD 83 (SURFACE HOLE LOCATION) LATITUDE = 32°13'38.56" (32.227378°) LONGITUDE = -103°59'07.25" (-103.985349°) NAD 27 (SURFACE HOLE LOCATION) LATITUDE = 32°13'38.12" (32.227255°) LONGITUDE = -103°59'05.49" (-103.984860°) STATE PLANE NAD 83 (N.M. EAST) N: 446628.05' E: 648941.87' STATE PLANE NAD 27 (N.M. EAST) N: 446569.08' E: 607758.04'	NAD 83 (KICK OFF POINT) LATITUDE = 32°13'26.58" (32.224049°) LONGITUDE = -103°59'14.26" (-103.987293°) NAD 27 (KICK OFF POINT) LATITUDE = 32°13'26.14" (32.223927°) LONGITUDE = -103°59'12.50" (-103.986804°) STATE PLANE NAD 83 (N.M. EAST) N: 445415.26' E: 648344.42' STATE PLANE NAD 27 (N.M. EAST) N: 445356.31' E: 607160.56'	NAD 83 (FIRST TAKE POINT) LATITUDE = 32°13'30.53" (32.225149°) LONGITUDE = -103°59'14.27" (-103.987297°) NAD 27 (FIRST TAKE POINT) LATITUDE = 32°13'30.09" (32.225026°) LONGITUDE = -103°59'12.51" (-103.986808°) STATE PLANE NAD 83 (N.M. EAST) N: 445815.17' E: 648341.88' STATE PLANE NAD 27 (N.M. EAST) N: 445756.21' E: 607158.03'
NAD 83 (LEASE CROSSING 1) LATITUDE = 32°13'42.69" (32.228524°) LONGITUDE = -103°59'14.29" (-103.987303°) NAD 27 (LEASE CROSSING 1) LATITUDE = 32°13'42.24" (32.228401°) LONGITUDE = -103°59'12.53" (-103.986814°) STATE PLANE NAD 83 (N.M. EAST) N: 447042.95' E: 648336.18' STATE PLANE NAD 27 (N.M. EAST) N: 446983.97' E: 607152.36'	NAD 83 (LEASE CROSSING 2) LATITUDE = 32°14'48.35" (32.246763°) LONGITUDE = -103°59'14.40" (-103.987333°) NAD 27 (LEASE CROSSING 2) LATITUDE = 32°14'47.90" (32.246640°) LONGITUDE = -103°59'12.64" (-103.986844°) STATE PLANE NAD 83 (N.M. EAST) N: 453677.97' E: 648305.39' STATE PLANE NAD 27 (N.M. EAST) N: 453618.85' E: 607121.73'	NAD 83 (LEASE CROSSING 3) LATITUDE = 32°15'01.48" (32.250412°) LONGITUDE = -103°59'14.42" (-103.987339°) NAD 27 (LEASE CROSSING 3) LATITUDE = 32°15'01.04" (32.250290°) LONGITUDE = -103°59'12.66" (-103.986850°) STATE PLANE NAD 83 (N.M. EAST) N: 455005.54' E: 648299.22' STATE PLANE NAD 27 (N.M. EAST) N: 454946.40' E: 607115.60'
NAD 83 (LAST TAKE POINT) LATITUDE = 32°15'13.53" (32.253759°) LONGITUDE = -103°59'14.44" (-103.987345°) NAD 27 (LAST TAKE POINT) LATITUDE = 32°15'13.09" (32.253637°) LONGITUDE = -103°59'12.68" (-103.986855°) STATE PLANE NAD 83 (N.M. EAST) N: 456223.33' E: 648293.57' STATE PLANE NAD 27 (N.M. EAST) N: 456164.15' E: 607109.98'	NAD 83 (BOTTOM HOLE LOCATION) LATITUDE = 32°15'14.33" (32.253979°) LONGITUDE = -103°59'14.44" (-103.987345°) NAD 27 (BOTTOM HOLE LOCATION) LATITUDE = 32°15'13.89" (32.253857°) LONGITUDE = -103°59'12.68" (-103.986855°) STATE PLANE NAD 83 (N.M. EAST) N: 456303.31' E: 648293.24' STATE PLANE NAD 27 (N.M. EAST) N: 456244.13' E: 607109.66'	

¹⁷ OPERATOR CERTIFICATION

I hereby certify that the information contained herein is true and complete to the best of my knowledge and belief, and that this organization either owns a working interest or unleased mineral interest in the land including the proposed bottom hole location or has a right to drill this well at this location pursuant to a contract with an owner of such a mineral or working interest, or to a voluntary pooling agreement or a compulsory pooling order heretofore entered by the division.

Leslie T. Reeves 8/11/24

Signature _____ Date _____

LESLIE REEVES

Printed Name _____

LESLIE_REEVES@OXY.COM

E-mail Address _____


¹⁸ SURVEYOR CERTIFICATION

I hereby certify that the well location shown on this plat was plotted from field notes of actual surveys made by me or under my supervision, and that the same is true and correct to the best of my belief.

June 2, 2023

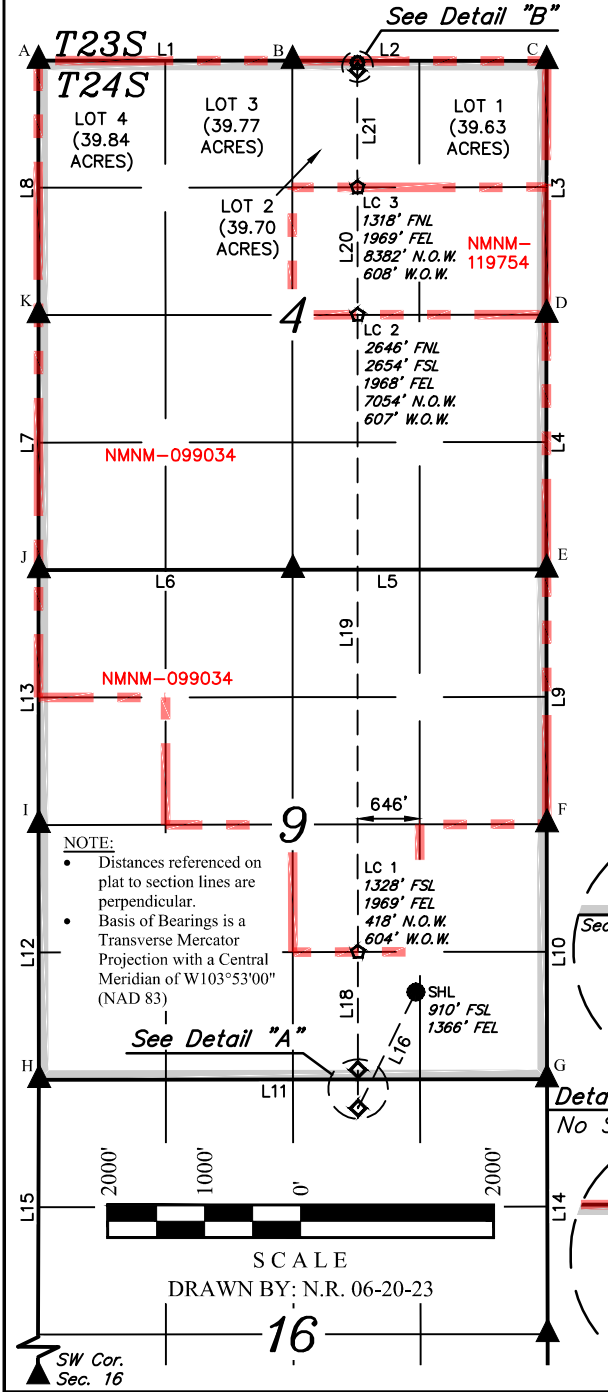
Date of Survey _____

Signature and Seal of Professional Surveyor: _____

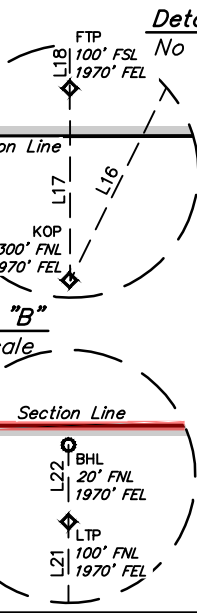


Certificate Number: _____

● = SURFACE HOLE LOCATION
◆ = KICK OFF POINT/TAKE POINTS
◇ = LEASE CROSSING
○ = BOTTOM HOLE LOCATION
▲ = SECTION CORNER LOCATED
— = LEASE LINE
— = HORIZONTAL SPACING UNIT
N.O.W. = NORTH OF WELL.
W.O.W. = WEST OF WELL.



HSU COORDINATES					
POINT	NAD 27 N.M. STATE PLANE, EAST ZONE		NAD 83 N.M. STATE PLANE, EAST ZONE		
	NORTHING	EASTING	NORTHING	EASTING	
A	456251.93'	603786.25'	456311.10'	644969.83'	
B	456261.68'	606432.26'	456320.85'	647615.84'	
C	456271.26'	609079.15'	456330.43'	650262.74'	
D	453629.22'	609089.75'	453688.34'	650273.41'	
E	450974.81'	609100.88'	451033.87'	650284.61'	
F	448322.87'	609114.24'	448381.88'	650298.04'	
G	445667.28'	609128.10'	445726.23'	650311.96'	
H	445637.62'	603837.40'	445696.58'	645021.24'	
I	448292.86'	603824.90'	448351.88'	645008.68'	
J	450947.86'	603813.62'	451006.92'	644997.33'	
K	453601.34'	603799.71'	453660.46'	644983.36'	



LINE TABLE			LINE TABLE		
LINE	DIRECTION	LENGTH	LINE	DIRECTION	LENGTH
L1	N89°58'16"W	2646.59'	L12	N00°01'52"W	2655.89'
L2	N89°58'02"W	2647.47'	L13	N00°00'17"W	2655.63'
L3	N00°00'31"E	2642.67'	L14	N00°08'44"W	2654.77'
L4	N00°00'06"W	2655.05'	L15	N00°09'55"E	5303.34'
L5	S89°57'15"W	2644.28'	L16	S26°27'58"W	1352.25'
L6	S89°56'31"W	2644.18'	L17	N00°07'26"W	400.00'
L7	N00°03'42"W	2654.14'	L18	N00°01'33"W	1228.06'
L8	N00°03'08"W	2651.24'	L19	N00°01'33"W	6636.49'
L9	N00°03'00"W	2652.59'	L20	N00°01'33"W	1327.87'
L10	N00°03'37"W	2656.24'	L21	N00°01'33"W	1218.05'
L11	S89°55'08"W	5291.92'	L22	N00°00'31"E	80.00'

District I
1625 N. French Dr., Hobbs, NM 88240
Phone:(575) 393-6161 Fax:(575) 393-0720
District II
811 S. First St., Artesia, NM 88210
Phone:(575) 748-1283 Fax:(575) 748-9720
District III
1000 Rio Brazos Rd., Aztec, NM 87410
Phone:(505) 334-6178 Fax:(505) 334-6170
District IV
1220 S. St Francis Dr., Santa Fe, NM 87505
Phone:(505) 476-3470 Fax:(505) 476-3462

State of New Mexico
Energy, Minerals and Natural Resources
Oil Conservation Division
1220 S. St Francis Dr.
Santa Fe, NM 87505

CONDITIONS

Action 314592

CONDITIONS

Operator: OXY USA INC P.O. Box 4294 Houston, TX 772104294	OGRID: 16696
	Action Number: 314592
	Action Type: [C-103] NOI Change of Plans (C-103A)

CONDITIONS

Created By	Condition	Condition Date
ward.rikala	All original COA's still apply. Additionally, if cement is not circulated to surface during cementing operations, then a CBL is required.	3/11/2024