

Well Name: NEBU	Well Location: T31N / R7W / SEC 22 / NWSE / 36.8815543 / -107.5534548	County or Parish/State: SAN JUAN / NM
Well Number: 406A	Type of Well: OTHER	Allottee or Tribe Name:
Lease Number: NMSF079003	Unit or CA Name: NEBU--FC	Unit or CA Number: NMNM78402D
US Well Number: 3004532412	Well Status: Temporarily Abandoned	Operator: SIMCOE LLC

Subsequent Report

Sundry ID: 2770007

Type of Submission: Subsequent Report	Type of Action: Mechanical Integrity Test
Date Sundry Submitted: 01/16/2024	Time Sundry Submitted: 10:37
Date Operation Actually Began: 01/10/2024	

Actual Procedure: null

SR Attachments

Actual Procedure

TA_Bradenhead_and_MIT_1.10.2024_20240116103723.pdf

NEBU_406A_MIT_subsequent_report_20240116103714.pdf

Well Name: NEBU	Well Location: T31N / R7W / SEC 22 / NWSE / 36.8815543 / -107.5534548	County or Parish/State: SAN JUAN / NM
Well Number: 406A	Type of Well: OTHER	Allottee or Tribe Name:
Lease Number: NMSF079003	Unit or CA Name: NEBU--FC	Unit or CA Number: NMNM78402D
US Well Number: 3004532412	Well Status: Temporarily Abandoned	Operator: SIMCOE LLC

Operator

I certify that the foregoing is true and correct. Title 18 U.S.C. Section 1001 and Title 43 U.S.C. Section 1212, make it a crime for any person knowingly and willfully to make to any department or agency of the United States any false, fictitious or fraudulent statements or representations as to any matter within its jurisdiction. Electronic submission of Sundry Notices through this system satisfies regulations requiring a

Operator Electronic Signature: CHRISTY KOST

Signed on: JAN 16, 2024 10:37 AM

Name: SIMCOE LLC

Title: Permitting Agent

Street Address: 1199 MAIN AVE STE 101

City: DURANGOState: CO

Phone: (719) 251-7733

Email address: CHRISTY.KOST@IKAVENERGY.COM

Field

Representative Name:

Street Address:

City:State:Zip:

Phone:

Email address:

BLM Point of Contact

BLM POC Name: MATTHEW H KADE

BLM POC Title: Petroleum Engineer

BLM POC Phone: 5055647736

BLM POC Email Address: MKADE@BLM.GOV

Disposition: Accepted

Disposition Date: 02/07/2024

Signature: Matthew Kade



NEW MEXICO ENERGY, MINERALS and NATURAL RESOURCES DEPARTMENT

MECHANICAL INTEGRITY TEST REPORT (TA OR UIC)

Date of Test 1/10/24 Operator SIMCO API # 30-0 45-32412
 Property Name NEBU Well # 406A Location: Unit 5 Sec 22 Twn 3N Rge 07W
 Land Type: State _____ Well Type: Water Injection _____
 Federal ☒ Salt Water Disposal _____
 Private _____ Gas Injection _____
 Indian _____ Producing Oil/Gas _____
 Pressure observation _____

Temporarily Abandoned Well (Y/N): _____ TA Expires: _____

Casing Pres. 0 Tbg. SI Pres. _____ Max. Inj. Pres. _____
 Bradenhead Pres. 0 Tbg. Inj. Pres. _____
 Tubing Pres. 0
 Int. Casing Pres. N/A

Pressured annulus up to 560 psi. for 30 mins. Test passed/failed

REMARKS:

on site to witness Mit. press. up to 560 held 560 for 30 min.

By [Signature]
 (Operator Representative)

Witness [Signature]
 (NMOCD)

(Position)

Revised 02-11-02



NEW MEXICO ENERGY, MINERALS & NATURAL RESOURCES DEPARTMENT

OIL CONSERVATION DIVISION
AZTEC DISTRICT OFFICE
1000 RIO BRAZOS ROAD
AZTEC NM 87410
(505) 334-6178 FAX: (505) 334-6170
[http://emnr.state.nm.us/ocd/District III/3distric.htm](http://emnr.state.nm.us/ocd/District%20III/3distric.htm)

BRADENHEAD TEST REPORT

(submit 1 copy to above address)

Date of Test 1/10/24 Operator Singde API #30-0 45-32412
Property Name NEBU Well No. 406A Location: Unit 5 Section 22 Township 31N Range 07W
Well Status (Shut-In or Producing) Initial PSI: Tubing N/A Intermediate N/A Casing 0 Bradenhead 0

OPEN BRADENHEAD AND INTERMEDIATE TO ATMOSPHERE INDIVIDUALLY FOR 15 MINUTES EACH

Testing	PRESSURE					FLOW CHARACTERISTICS	
	Bradenhead			INTERM		BRADENHEAD	INTERMEDIATE
	BH	Int	Csg	Int	Csg		
TIME							
5 min	0	0	0			Steady Flow	
10 min	0		0			Surges	
15 min	0		0			Down to Nothing <input checked="" type="checkbox"/>	
20 min						Nothing	
25 min						Gas	
30 min						Gas & Water	
						Water	

If bradenhead flowed water, check all of the descriptions that apply below:

CLEAR ☐ FRESH ☐ SALTY ☐ SULFUR ☐ BLACK ☐

5 MINUTE SHUT-IN PRESSURE BRADENHEAD 0 INTERMEDIATE N/A

REMARKS:

zero - Blew Down in 1 sec, nothing throughout Test. Shut in = 0 nothing when open.


By [Signature]

Witness [Signature] CLARENCE E SMITH

(Position)

E-mail address _____

2380



NEBU 489

1/10/2024

Arrive on location and RU pump test truck. Initial Bradenhead and Casing Press reading at 0 psi each. Perform Bradenhead test. Test good. Load well with 2% KCl water and perform MIT: Pressure up casing to 560 psi and hold for 30 min. Test good. NMOCD representative on location to witness tests. RDMO.

Submit a Copy To Appropriate District

Office
 District I – (575) 393-6161
 1625 N. French Dr., Hobbs, NM 88240
 District II – (575) 748-1283
 811 S. First St., Artesia, NM 88210
 District III – (505) 334-6178
 1000 Rio Brazos Rd., Aztec, NM 87410
 District IV – (505) 476-3460
 1220 S. St. Francis Dr., Santa Fe, NM
 87505

State of New Mexico
 Energy, Minerals and Natural Resources

Form C-103
 Revised July 18, 2013

OIL CONSERVATION DIVISION
 1220 South St. Francis Dr.
 Santa Fe, NM 87505

SUNDRY NOTICES AND REPORTS ON WELLS (DO NOT USE THIS FORM FOR PROPOSALS TO DRILL OR TO DEEPEN OR PLUG BACK TO A DIFFERENT RESERVOIR. USE "APPLICATION FOR PERMIT" (FORM C-101) FOR SUCH PROPOSALS.)		WELL API NO. 30-045-32412
1. Type of Well: Oil Well <input type="checkbox"/> Gas Well <input checked="" type="checkbox"/> Other		5. Indicate Type of Lease STATE <input type="checkbox"/> FEE <input type="checkbox"/>
2. Name of Operator SIMCOE LLC		6. State Oil & Gas Lease No. SF079003
3. Address of Operator 1199 Main Ave, Suite 101, Durango, CO 81301		7. Lease Name or Unit Agreement Name NEBU
4. Well Location Unit Letter <u>J</u> : <u>1375</u> feet from the <u>South</u> line and <u>1375</u> feet from the <u>East</u> line Section <u>22</u> Township <u>31N</u> Range <u>7W</u> NMPM San Juan County		8. Well Number 406A
11. Elevation (Show whether DR, RKB, RT, GR, etc.) 6495', GL		9. OGRID Number
		10. Pool name or Wildcat Basin Fruitland Coal

12. Check Appropriate Box to Indicate Nature of Notice, Report or Other Data

NOTICE OF INTENTION TO:		SUBSEQUENT REPORT OF:	
PERFORM REMEDIAL WORK <input type="checkbox"/>	PLUG AND ABANDON <input type="checkbox"/>	REMEDIAL WORK <input type="checkbox"/>	ALTERING CASING <input type="checkbox"/>
TEMPORARILY ABANDON <input type="checkbox"/>	CHANGE PLANS <input type="checkbox"/>	COMMENCE DRILLING OPNS. <input type="checkbox"/>	P AND A <input type="checkbox"/>
PULL OR ALTER CASING <input type="checkbox"/>	MULTIPLE COMPL <input type="checkbox"/>	CASING/CEMENT JOB <input type="checkbox"/>	
DOWNHOLE COMMINGLE <input type="checkbox"/>			
CLOSED-LOOP SYSTEM <input type="checkbox"/>			
OTHER: <input type="checkbox"/>		OTHER: <input checked="" type="checkbox"/>	

13. Describe proposed or completed operations. (Clearly state all pertinent details, and give pertinent dates, including estimated date of starting any proposed work). SEE RULE 19.15.7.14 NMAC. For Multiple Completions: Attach wellbore diagram of proposed completion or recompletion.

1/10/2024

Arrive on locaon and RU pump test truck. Inial Bradenhead and Casing Press reading at 0 psi each. Perform Bradenhead test. Test good. Load well with 2% KCl water and perform MIT: Pressure up casing to 560 psi and hold for 30 min. Test good. NMOCD representave on locaon to witness tests. RDMO.

Spud Date:

Rig Release Date:

I hereby certify that the information above is true and complete to the best of my knowledge and belief.

SIGNATURE Christy Kost TITLE Regulatory Analyst DATE 02/08/2024

Type or print name Christy Kost E-mail address: christy.kost@ikavenergy.com PHONE: 970-822-8931

For State Use Only

APPROVED BY: _____ TITLE _____ DATE _____

Conditions of Approval (if any):

NEBU 489

1/10/2024

Arrive on location and RU pump test truck. Initial Bradenhead and Casing Press reading at 0 psi each. Perform Bradenhead test. Test good. Load well with 2% KCl water and perform MIT: Pressure up casing to 560 psi and hold for 30 min. Test good. NMOCD representative on location to witness tests. RDMO.



NEW MEXICO ENERGY, MINERALS and NATURAL RESOURCES DEPARTMENT

MECHANICAL INTEGRITY TEST REPORT (TA OR UIC)

Date of Test 1/10/24 Operator SIMCO API # 30-0 45-32412
 Property Name NEBU Well # 406A Location: Unit 5 Sec 22 Twn 3N Rge 07W
 Land Type: State _____ Well Type: Water Injection _____
 Federal ☒ Salt Water Disposal _____
 Private _____ Gas Injection _____
 Indian _____ Producing Oil/Gas _____
 Pressure observation _____

Temporarily Abandoned Well (Y/N): _____ TA Expires: _____

Casing Pres. 0 Tbg. SI Pres. _____ Max. Inj. Pres. _____
 Bradenhead Pres. 0 Tbg. Inj. Pres. _____
 Tubing Pres. 0
 Int. Casing Pres. N/A

Pressured annulus up to 560 psi. for 30 mins. Test passed/failed

REMARKS:

on site to witness Mit. press. up to 560 held 560 for 30 min.

By [Signature]
(Operator Representative)

Witness [Signature]
(NMOCD)

(Position)

Revised 02-11-02



NEW MEXICO ENERGY, MINERALS & NATURAL RESOURCES DEPARTMENT

OIL CONSERVATION DIVISION
AZTEC DISTRICT OFFICE
1000 RIO BRAZOS ROAD
AZTEC NM 87410
(505) 334-6178 FAX: (505) 334-6170
[http://emnr.state.nm.us/ocd/District III/3district.htm](http://emnr.state.nm.us/ocd/District%20III/3district.htm)

BRADENHEAD TEST REPORT

(submit 1 copy to above address)

Date of Test 1/10/24 Operator Singde API #30-0 45-32412
Property Name NEBU Well No. 406A Location: Unit 5 Section 22 Township 31N Range 07W
Well Status (Shut-In or Producing) Initial PSI: Tubing N/A Intermediate N/A Casing 0 Bradenhead 0

OPEN BRADENHEAD AND INTERMEDIATE TO ATMOSPHERE INDIVIDUALLY FOR 15 MINUTES EACH

Testing	PRESSURE				
	Bradenhead			INTERM	
	BH	Int	Csg	Int	Csg
TIME					
5 min	0	0	0		
10 min	0		0		
15 min	0		0		
20 min					
25 min					
30 min					

	FLOW CHARACTERISTICS	
	BRADENHEAD	INTERMEDIATE
Steady Flow		
Surges		
Down to Nothing	✓	
Nothing		
Gas		
Gas & Water		
Water		

If bradenhead flowed water, check all of the descriptions that apply below:

CLEAR _____ FRESH _____ SALTY _____ SULFUR _____ BLACK _____

5 MINUTE SHUT-IN PRESSURE BRADENHEAD 0 INTERMEDIATE N/A

REMARKS:

zero - Blew Down in 1 sec, nothing throughout Test. Shut in = 0 nothing when open.

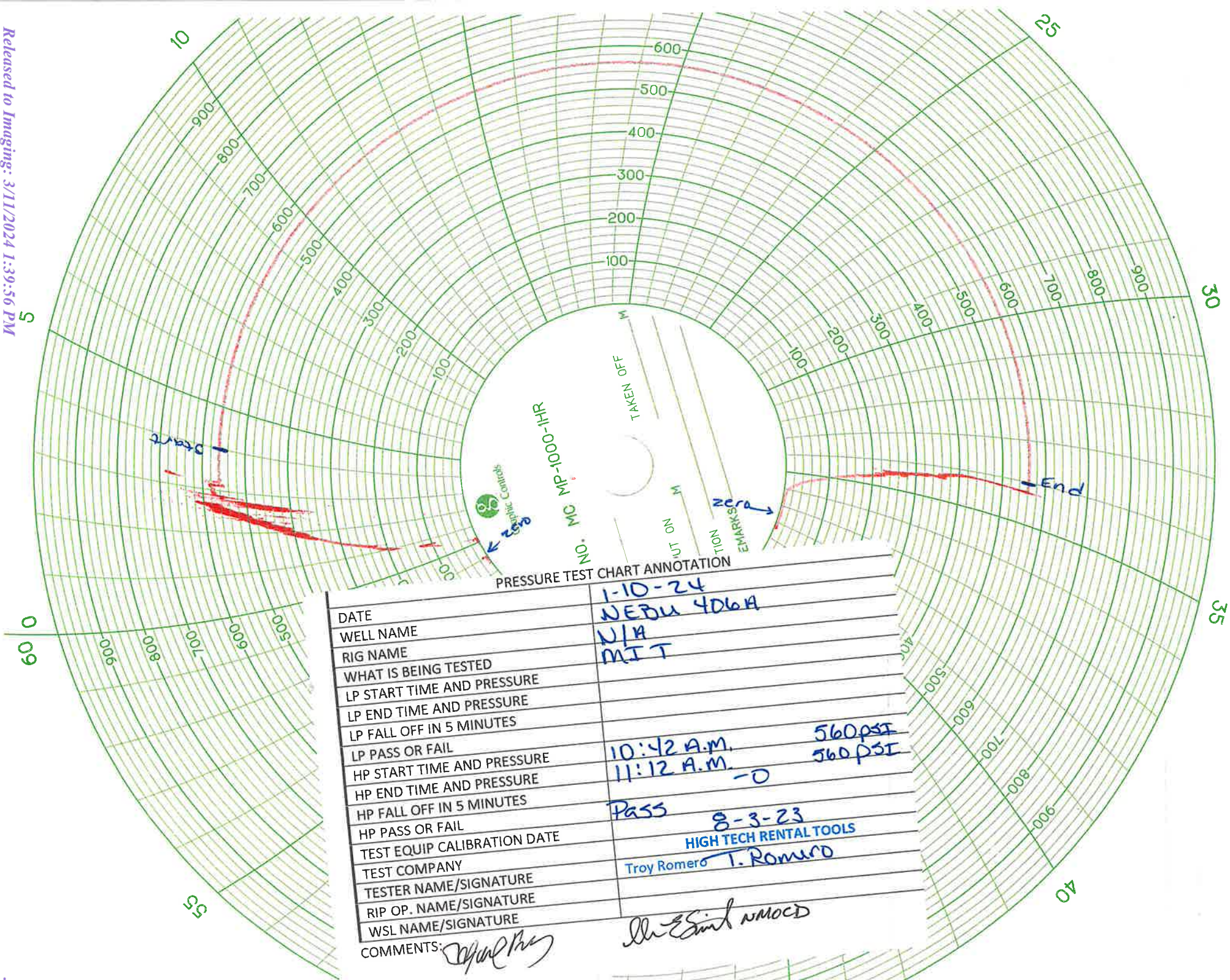
By [Signature]

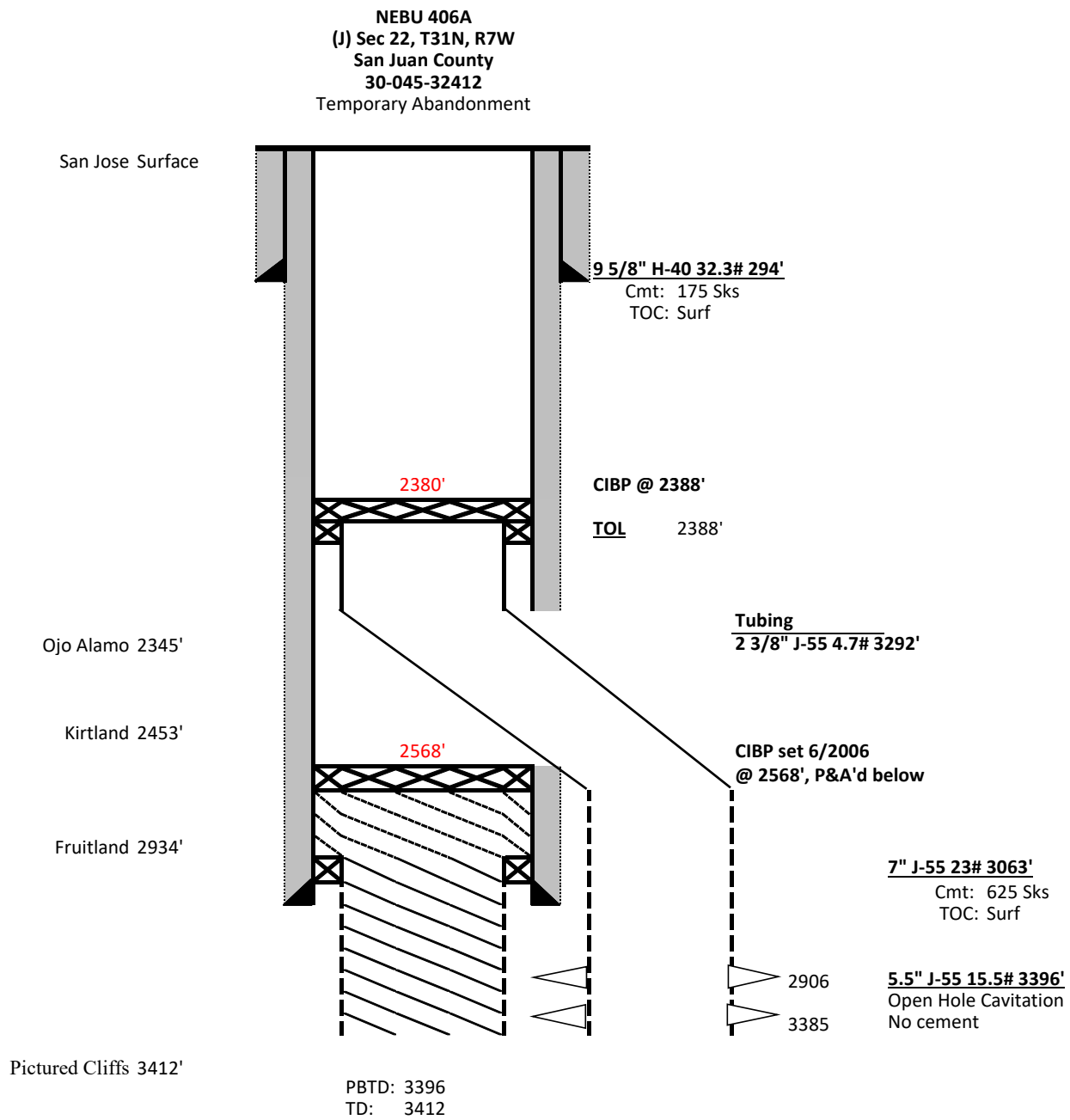
Witness [Signature] CLARENCE E SMITH

(Position)

E-mail address _____

2380





District I
1625 N. French Dr., Hobbs, NM 88240
Phone:(575) 393-6161 Fax:(575) 393-0720
District II
811 S. First St., Artesia, NM 88210
Phone:(575) 748-1283 Fax:(575) 748-9720
District III
1000 Rio Brazos Rd., Aztec, NM 87410
Phone:(505) 334-6178 Fax:(505) 334-6170
District IV
1220 S. St Francis Dr., Santa Fe, NM 87505
Phone:(505) 476-3470 Fax:(505) 476-3462

State of New Mexico
Energy, Minerals and Natural Resources
Oil Conservation Division
1220 S. St Francis Dr.
Santa Fe, NM 87505

CONDITIONS

Action 312627

CONDITIONS

Operator: SIMCOE LLC 1199 Main Ave., Suite 101 Durango, CO 81301	OGRID: 329736
	Action Number: 312627
	Action Type: [C-103] Sub. Temporary Abandonment (C-103U)

CONDITIONS

Created By	Condition	Condition Date
mkuehling	MIT required on or before 1/10/2029	3/8/2024