

Well Name: PERRO LOCO 27 B3OB FED COM	Well Location: T22S / R34E / SEC 27 / SWSE / 32.3559852 / -103.4561397	County or Parish/State: LEA / NM
Well Number: 1H	Type of Well: OIL WELL	Allottee or Tribe Name:
Lease Number: NMNM043565	Unit or CA Name:	Unit or CA Number:
US Well Number: 3002550762	Well Status: Drilling Well	Operator: MEWBOURNE OIL COMPANY

Notice of Intent

Sundry ID: 2719219

Type of Submission: Notice of Intent

Type of Action: APD Change

Date Sundry Submitted: 03/06/2023

Time Sundry Submitted: 02:31

Date proposed operation will begin: 03/06/2023

Procedure Description: Mewbourne Oil Company requests that the following changes be made to Perro Loco 27 B3OB Fed Com #1H well: 1. SHL change to 205' FSL & 2110' FEL in Sec 27, T22S, R34E 2. Updated plat attached corresponding to changes to SHL. Verbal Approval

NOI Attachments

Procedure Description

- Perro_Loco_27_B3OB_Fed_Com_1H_SHL_Sundry_20230306143104.pdf
- PERRO_LOCO_27_B3OB_FED_COM_1H_C102_20230306143104.pdf

Received by OCD: 3/20/2024 11:04:05 AM

Page 2 of 11

Well Name: PERRO LOCO 27 B3OB FED COM	Well Location: T22S / R34E / SEC 27 / SWSE / 32.3559852 / -103.4561397	County or Parish/State: LEA / NM
Well Number: 1H	Type of Well: OIL WELL	Allottee or Tribe Name:
Lease Number: NMNM043565	Unit or CA Name:	Unit or CA Number:
US Well Number: 3002550762	Well Status: Drilling Well	Operator: MEWBOURNE OIL COMPANY

Operator

I certify that the foregoing is true and correct. Title 18 U.S.C. Section 1001 and Title 43 U.S.C. Section 1212, make it a crime for any person knowingly and willfully to make to any department or agency of the United States any false, fictitious or fraudulent statements or representations as to any matter within its jurisdiction. Electronic submission of Sundry Notices through this system satisfies regulations requiring a

Operator Electronic Signature: RYAN MCDANIEL

Signed on: MAR 06, 2023 02:31 PM

Name: MEWBOURNE OIL COMPANY

Title: Engineer

Street Address: 4801 BUSINESS PARK BLVD

City: HOBBSState: NM

Phone: (575) 393-5905

Email address: RYANMCDANIEL@MEWBOURNE.COM

Field

Representative Name: RYAN MCDANIEL

Street Address: 4801 Business Park Blvd, Hobbs, NM

City: HobbsState: NMZip: 88240

Phone: (575)393-5905

Email address: ryanmcdaniel@mewbourne.com

BLM Point of Contact

BLM POC Name: CHRISTOPHER WALLS

BLM POC Title: Petroleum Engineer

BLM POC Phone: 5752342234

BLM POC Email Address: cwalls@blm.gov

Disposition: Approved

Disposition Date: 03/20/2024

Signature: Chris Walls

Form 3160-5
(June 2019)

UNITED STATES
DEPARTMENT OF THE INTERIOR
BUREAU OF LAND MANAGEMENT

FORM APPROVED
OMB No. 1004-0137
Expires: October 31, 2021

SUNDRY NOTICES AND REPORTS ON WELLS
Do not use this form for proposals to drill or to re-enter an abandoned well. Use Form 3160-3 (APD) for such proposals.

5. Lease Serial No.	
6. If Indian, Allottee or Tribe Name	
7. If Unit of CA/Agreement, Name and/or No.	
8. Well Name and No.	
9. API Well No.	
10. Field and Pool or Exploratory Area	11. Country or Parish, State

SUBMIT IN TRIPLICATE - Other instructions on page 2	
1. Type of Well <input type="checkbox"/> Oil Well <input type="checkbox"/> Gas Well <input type="checkbox"/> Other	
2. Name of Operator	
3a. Address	3b. Phone No. (include area code)
4. Location of Well (Footage, Sec., T.,R.,M., or Survey Description)	

12. CHECK THE APPROPRIATE BOX(ES) TO INDICATE NATURE OF NOTICE, REPORT OR OTHER DATA				
TYPE OF SUBMISSION	TYPE OF ACTION			
<input type="checkbox"/> Notice of Intent	<input type="checkbox"/> Acidize	<input type="checkbox"/> Deepen	<input type="checkbox"/> Production (Start/Resume)	<input type="checkbox"/> Water Shut-Off
<input type="checkbox"/> Subsequent Report	<input type="checkbox"/> Alter Casing	<input type="checkbox"/> Hydraulic Fracturing	<input type="checkbox"/> Reclamation	<input type="checkbox"/> Well Integrity
<input type="checkbox"/> Final Abandonment Notice	<input type="checkbox"/> Casing Repair	<input type="checkbox"/> New Construction	<input type="checkbox"/> Recomplete	<input type="checkbox"/> Other
	<input type="checkbox"/> Change Plans	<input type="checkbox"/> Plug and Abandon	<input type="checkbox"/> Temporarily Abandon	
	<input type="checkbox"/> Convert to Injection	<input type="checkbox"/> Plug Back	<input type="checkbox"/> Water Disposal	

13. Describe Proposed or Completed Operation: Clearly state all pertinent details, including estimated starting date of any proposed work and approximate duration thereof. If the proposal is to deepen directionally or recompleate horizontally, give subsurface locations and measured and true vertical depths of all pertinent markers and zones. Attach the Bond under which the work will be perfonned or provide the Bond No. on file with BLM/BIA. Required subsequent reports must be filed within 30 days following completion of the involved operations. If the operation results in a multiple completion or recompletion in a new interval, a Form 3160-4 must be filed once testing has been completed. Final Abandonment Notices must be filed only after all requirements, including reclamation, have been completed and the operator has detennined that the site is ready for final inspection.)

14. I hereby certify that the foregoing is true and correct. Name (Printed/Typed)	Title
Signature	Date

THE SPACE FOR FEDERAL OR STATE OFFICE USE		
Approved by	Title	Date
Conditions of approval, if any, are attached. Approval of this notice does not warrant or certify that the applicant holds legal or equitable title to those rights in the subject lease which would entitle the applicant to conduct operations thereon.	Office	

Title 18 U.S.C Section 1001 and Title 43 U.S.C Section 1212, make it a crime for any person knowingly and willfully to make to any department or agency of the United States any false, fictitious or fraudulent statements or representations as to any matter within its jurisdiction.

(Instructions on page 2)

GENERAL INSTRUCTIONS

This form is designed for submitting proposals to perform certain well operations and reports of such operations when completed as indicated on Federal and Indian lands pursuant to applicable Federal law and regulations. Any necessary special instructions concerning the use of this form and the number of copies to be submitted, particularly with regard to local area or regional procedures and practices, are either shown below, will be issued by or may be obtained from the local Federal office.

SPECIFIC INSTRUCTIONS

Item 4 - Locations on Federal or Indian land should be described in accordance with Federal requirements. Consult the local Federal office for specific instructions.

Item 13: Proposals to abandon a well and subsequent reports of abandonment should include such special information as is required by the local Federal office. In addition, such proposals and reports should include reasons for the abandonment; data on any former or present productive zones or other zones with present significant fluid contents not sealed off by cement or otherwise; depths (top and bottom) and method of placement of cement plugs; mud or other material placed below, between and above plugs; amount, size, method of parting of any casing, liner or tubing pulled and the depth to the top of any tubing left in the hole; method of closing top of well and date well site conditioned for final inspection looking for approval of the abandonment. If the proposal will involve **hydraulic fracturing operations**, you must comply with 43 CFR 3162.3-3, including providing information about the protection of usable water. Operators should provide the best available information about all formations containing water and their depths. This information could include data and interpretation of resistivity logs run on nearby wells. Information may also be obtained from state or tribal regulatory agencies and from local BLM offices.

NOTICES

The privacy Act of 1974 and the regulation in 43 CFR 2.48(d) provide that you be furnished the following information in connection with information required by this application.

AUTHORITY: 30 U.S.C. 181 et seq., 351 et seq., 25 U.S.C. 396; 43 CFR 3160.

PRINCIPAL PURPOSE: The information is used to: (1) Evaluate, when appropriate, approve applications, and report completion of subsequent well operations, on a Federal or Indian lease; and (2) document for administrative use, information for the management, disposal and use of National Resource lands and resources, such as: (a) evaluating the equipment and procedures to be used during a proposed subsequent well operation and reviewing the completed well operations for compliance with the approved plan; (b) requesting and granting approval to perform those actions covered by 43 CFR 3162.3-2, 3162.3-3, and 3162.3-4; (c) reporting the beginning or resumption of production, as required by 43 CFR 3162.4-1(c) and (d) analyzing future applications to drill or modify operations in light of data obtained and methods used.

ROUTINE USES: Information from the record and/or the record will be transferred to appropriate Federal, State, local or foreign agencies, when relevant to civil, criminal or regulatory investigations or prosecutions in connection with congressional inquiries or to consumer reporting agencies to facilitate collection of debts owed the Government.

EFFECT OF NOT PROVIDING THE INFORMATION: Filing of this notice and report and disclosure of the information is mandatory for those subsequent well operations specified in 43 CFR 3162.3-2, 3162.3-3, 3162.3-4.

The Paperwork Reduction Act of 1995 requires us to inform you that:

The BLM collects this information to evaluate proposed and/or completed subsequent well operations on Federal or Indian oil and gas leases.

Response to this request is mandatory.

The BLM would like you to know that you do not have to respond to this or any other Federal agency-sponsored information collection unless it displays a currently valid OMB control number.

BURDEN HOURS STATEMENT: Public reporting burden for this form is estimated to average 8 hours per response, including the time for reviewing instructions, gathering and maintaining data, and completing and reviewing the form. Direct comments regarding the burden estimate or any other aspect of this form to U.S. Department of the Interior, Bureau of Land Management (1004-0137), Bureau Information Collection Clearance Officer (WO-630), 1849 C St., N.W., Mail Stop 401 LS, Washington, D.C. 20240

Additional Information

Location of Well

0. SHL: SWSE / 205 FSL / 2130 FEL / TWSP: 22S / RANGE: 34E / SECTION: 27 / LAT: 32.3559852 / LONG: -103.4561397 (TVD: 27 feet, MD: 27 feet)

PPP: SWSE / 100 FSL / 2100 FEL / TWSP: 22S / RANGE: 34E / SECTION: 27 / LAT: 32.355697 / LONG: -103.4561823 (TVD: 11061 feet, MD: 11188 feet)

PPP: SWNE / 2640 FNL / 2100 FEL / TWSP: 22S / RANGE: 34E / SECTION: 27 / LAT: 32.3626841 / LONG: -103.4561626 (TVD: 11297 feet, MD: 13822 feet)

BHL: NWNW / 100 FNL / 2100 FEL / TWSP: 22S / RANGE: 34E / SECTION: 27 / LAT: 32.369663 / LONG: -103.4561397 (TVD: 11261 feet, MD: 16361 feet)

CONFIDENTIAL



Mewbourne Oil Company

Sundry Request:

Mewbourne Oil Company requests that the following changes be made to Perro Loco 27 B3OB Fed Com #1H well:

1. SHL change to 205' FSL & 2110' FEL in Sec 27, T22S, R34E
2. Updated plat attached corresponding to changes to SHL.

District I
1625 N. French Dr., Hobbs, NM 88240
Phone: (575) 393-6161 Fax: (575) 393-0720
District II
811 S. First St., Artesia, NM 88210
Phone: (575) 748-1283 Fax: (575) 748-9720
District III
1000 Rio Brazos Road, Aztec, NM 87410
Phone: (505) 334-6178 Fax: (505) 334-6170
District IV
1220 S. St. Francis Dr., Santa Fe, NM 87505
Phone: (505) 476-3460 Fax: (505) 476-3462

State of New Mexico
Energy, Minerals & Natural Resources Department
OIL CONSERVATION DIVISION
1220 South St. Francis Dr.
Santa Fe, NM 87505

Form C-102
Revised August 1, 2011
Submit one copy to appropriate
District Office

☐ AMENDED REPORT

WELL LOCATION AND ACREAGE DEDICATION PLAT

¹ API Number		² Pool Code 96553		³ Pool Name OJO CHISO; BONE SPRING	
⁴ Property Code		⁵ Property Name PERRO LOCO 27 B30B FED COM			⁶ Well Number 1H
⁷ OGRID NO. 14744		⁸ Operator Name MEWBOURNE OIL COMPANY			⁹ Elevation 3408'

¹⁰ Surface Location

UL or lot no. 0	Section 27	Township 22S	Range 34E	Lot Idn	Feet from the 205	North/South line SOUTH	Feet From the 2110	East/West line EAST	County LEA
--------------------	---------------	-----------------	--------------	---------	----------------------	---------------------------	-----------------------	------------------------	---------------

¹¹ Bottom Hole Location If Different From Surface

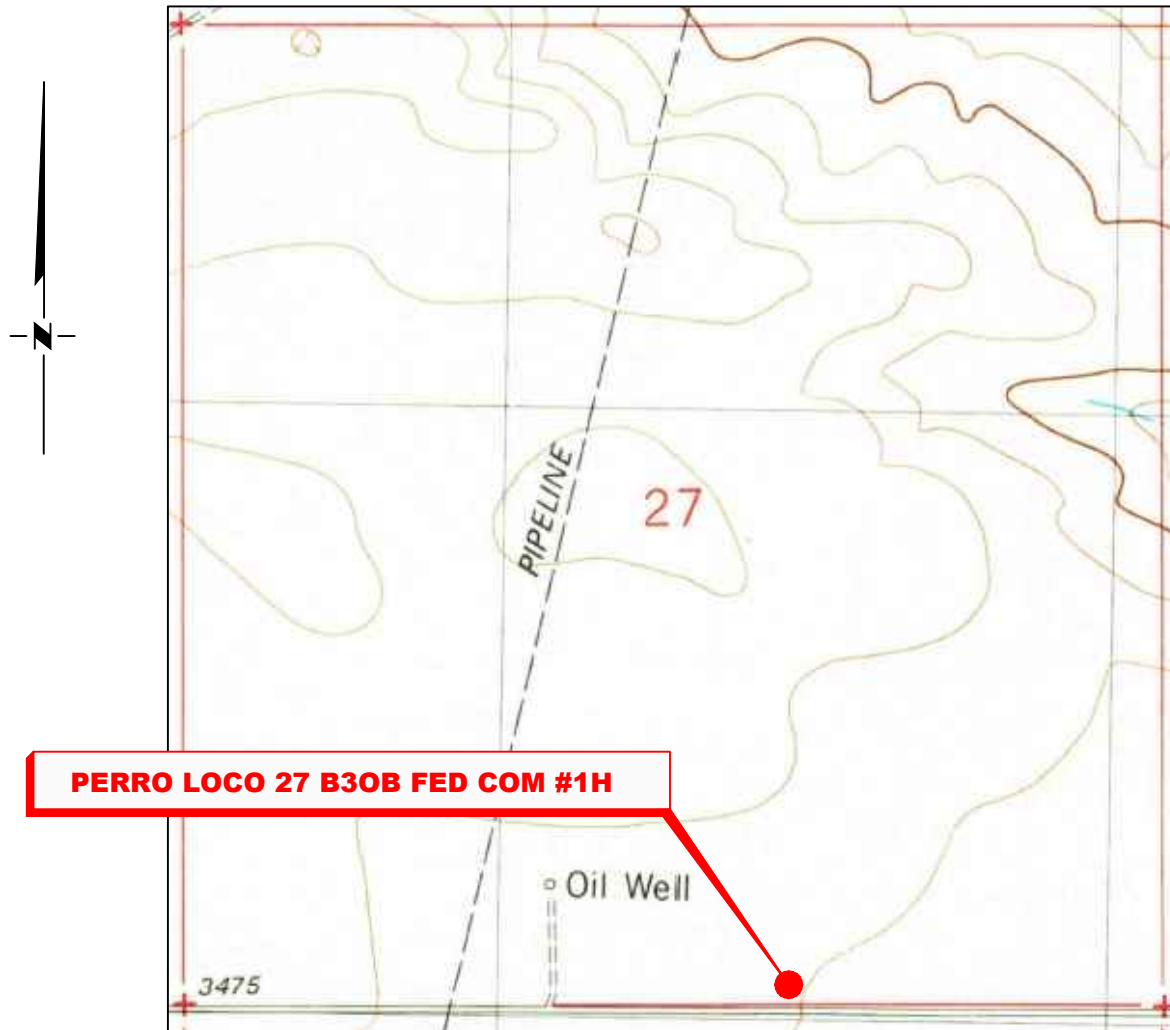
UL or lot no. B	Section 27	Township 22S	Range 34E	Lot Idn	Feet from the 100	North/South line NORTH	Feet from the 2100	East/West line EAST	County LEA
¹² Dedicated Acres 160		¹³ Joint or Infill		¹⁴ Consolidation Code		¹⁵ Order No.			

No allowable will be assigned to this completion until all interest have been consolidated or a non-standard unit has been approved by the division.

<p>③</p> <p>S 89°32'02" W 5286.10'</p> <p>①</p> <p>16</p> <p>PROJECT AREA →</p> <p>100'</p> <p>B.H.</p> <p>2100'</p> <p>GEODETIC DATA NAD 83 GRID - NM EAST</p> <p>SURFACE LOCATION N: 494348.8 - E: 812183.3 LAT: 32.3559852° N LONG: 103.4562125° W</p> <p>BOTTOM HOLE N: 499325.0 - E: 812165.0 LAT: 32.3696630° N LONG: 103.4561397° W</p> <p>CORNER DATA NAD 83 GRID - NM EAST</p> <p>A: FOUND BRASS CAP "1913" N: 494117.6 - E: 809013.2</p> <p>B: FOUND BRASS CAP "1913" N: 496760.3 - E: 808992.2</p> <p>C: CALCULATED CORNER N: 499399.1 - E: 808978.9</p> <p>D: FOUND BRASS CAP "1913" N: 499442.1 - E: 814263.9</p> <p>E: FOUND BRASS CAP "1913" N: 496802.8 - E: 814279.6</p> <p>F: FOUND BRASS CAP "1913" N: 494160.4 - E: 814294.3</p> <p>G: FOUND BRASS CAP "1913" N: 494139.6 - E: 811650.4</p> <p>PRODUCING AREA →</p> <p>27</p> <p>205'</p> <p>S.L.</p> <p>2110'</p> <p>②</p> <p>S 89°31'16" W 2637.71'</p> <p>④</p> <p>S 89°32'58" W 2644.46'</p>	<p>⑤</p> <p>N 00°17'19" W 2639.28'</p> <p>N 00°20'27" W 2639.81'</p> <p>N 00°19'06" W 2642.91'</p>	<p>¹⁷ OPERATOR CERTIFICATION</p> <p>I hereby certify that the information contained herein is true and complete to the best of my knowledge and belief, and that this organization either owns a working interest or unleased mineral interest in the land including the proposed bottom hole location or has a right to drill this well at this location pursuant to a contract with an owner of such a mineral or working interest, or to a voluntary pooling agreement or a compulsory pooling order heretofore entered by the division.</p> <p><i>Ryan McDaniel</i> 10/19/22 Signature Date</p> <p>Ryan McDaniel Printed Name</p> <p>RyanMcDaniel@mewbourne.com E-mail Address</p> <p>¹⁸ SURVEYOR CERTIFICATION</p> <p>I hereby certify that the well location shown on this plat was plotted from field notes of actual surveys made by me or under my supervision, and that the same is true and correct to the best of my belief.</p> <p>04/09/2021 Date of Survey</p> <p>Signature and Seal of Professional Surveyor</p> <p>19680 Certificate Number</p> <p>REV: SL MOVE 10/12/2022</p> <p>Job No: LS21030184R1</p>
----------------------------------------------------------------------------------------------------------------------------------------------------------------------------------------------------------------------------------------------------------------------------------------------------------------------------------------------------------------------------------------------------------------------------------------------------------------------------------------------------------------------------------------------------------------------------------------------------------------------------------------------------------------------------------------------------------------------------------------------------------------------------------------------------------------------------------------------------------------------------------------------------------------------------------------------------------------------------------------------------------------------------------	----------------------------------------------------------------------------------------------------	-----------------------------------------------------------------------------------------------------------------------------------------------------------------------------------------------------------------------------------------------------------------------------------------------------------------------------------------------------------------------------------------------------------------------------------------------------------------------------------------------------------------------------------------------------------------------------------------------------------------------------------------------------------------------------------------------------------------------------------------------------------------------------------------------------------------------------------------------------------------------------------------------------------------------------------------------------------------------------------------------------------------------------------------------------------------------------------------------------------------------------------------------------------------------

LOCATION VERIFICATION MAP

NOT TO SCALE



*SECTION 27 TWP. 22 SOUTH, RGE. 34 EAST,
N. M. P. M., LEA CO., NEW MEXICO*

OPERATOR: Mewbourne Oil CompanyLEASE: Perro Loco 27 B30B Fed ComWELL NO.: 1HELEVATION: 3408'LOCATION: 205' FSL & 2110' FELCONTOUR INTERVAL: 10'

USGS TOPO. SOURCE MAP:

San Simon Sink, NM (1984)

Copyright 2016 – All Rights Reserved

1	SL MOVE	10/12/22
NO.	REVISION	DATE
JOB NO.: LS21030184R1		
DWG. NO.: 21030184R1-2		



ENERGY SERVICES LLC.
701 S. CECIL ST., HOBBS, NM 88240 (575) 964-8200

SCALE: N. T. S.

DATE: 04/09/2021

SURVEYED BY: ML/JC


DRAWN BY: RQ

APPROVED BY: RMH

SHEET: 1 OF 1

VICINITY MAP

NOT TO SCALE



*SECTION 27, TWP. 22 SOUTH, RGE. 34 EAST,
N. M. P. M., LEA COUNTY, NEW MEXICO*

OPERATOR: Mewbourne Oil Company
LEASE: Perro Loco 27 B30B Fed Com
WELL NO.: 1H

LOCATION: 205' FSL & 2110' FEL
ELEVATION: 3408'

Copyright 2016 – All Rights Reserved

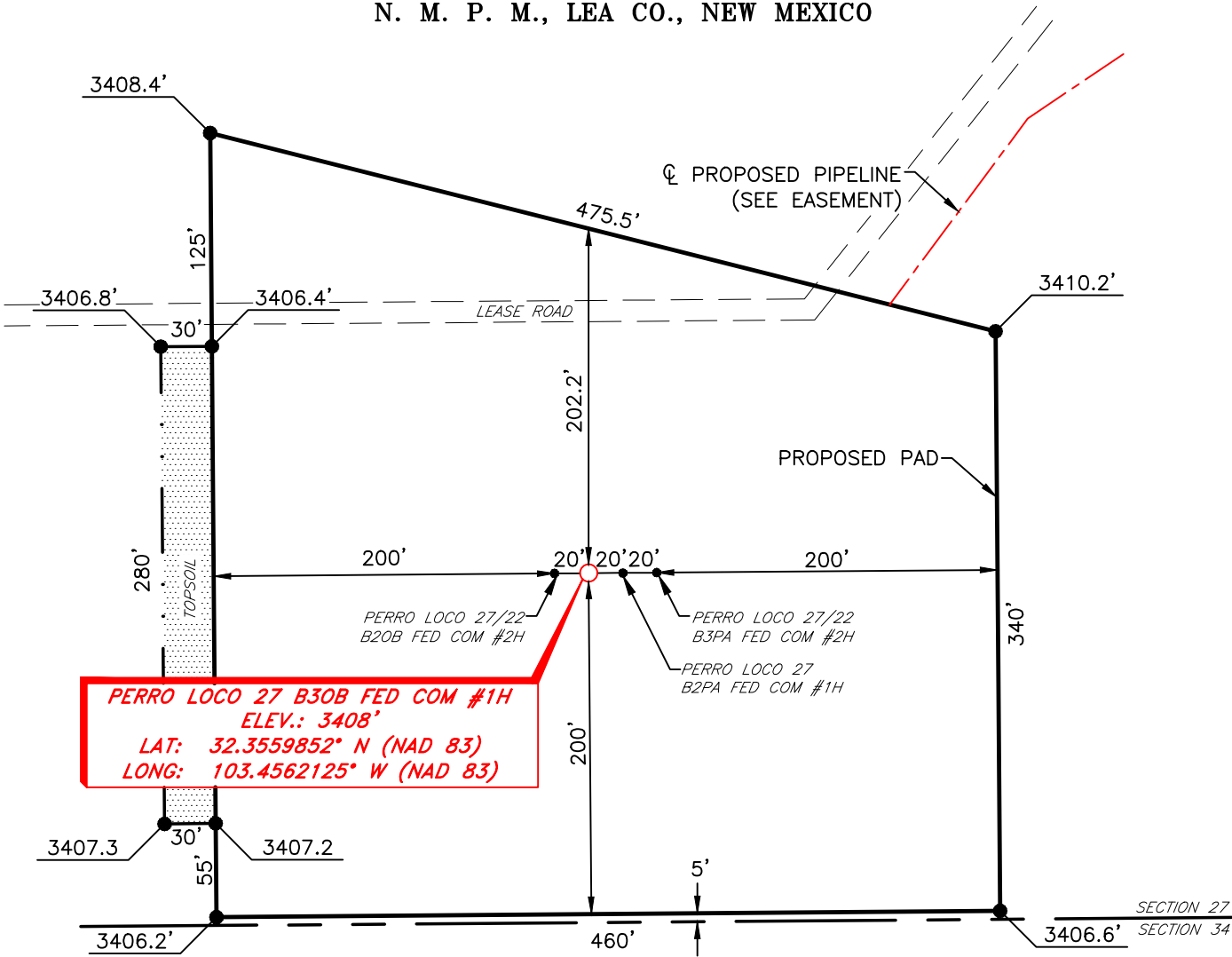
1	SL MOVE	10/12/22
NO.	REVISION	DATE
JOB NO.: LS21030184R1		
DWG. NO.: 21030184R1-3		



ENERGY SERVICES LLC.
701 S. CECIL ST., HOBBS, NM 88240 (575) 964-8200

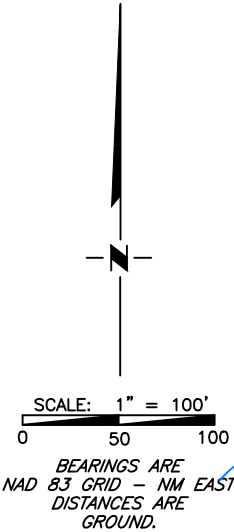
SCALE: N. T. S.
DATE: 04/09/2021
SURVEYED BY: ML/JC
DRAWN BY: RQ
APPROVED BY: RMH
SHEET: 1 OF 1

MEWBOURNE OIL COMPANY
PERRO LOCO 27 B30B FED COM #1H
(205' FSL & 2110' FEL)
SECTION 27, T22S, R34E
N. M. P. M., LEA CO., NEW MEXICO



DIRECTIONS TO LOCATION

From the intersection of CR-32 (San Simon Rd.) and CR-21 (Delaware Basin Rd.);
Go North on CR-32 approx. 2.1 miles to a lease road on the left;
Turn left and go West approx. 1 mile to lease road on the left;
Turn left and go Southwest approx. 240 feet to location.



THIS IS NOT A BOUNDARY SURVEY, APPARENT PROPERTY CORNERS AND PROPERTY LINES ARE SHOWN FOR INFORMATION ONLY. BOUNDARY DATA IS SHOWN FROM A PREVIOUS SURVEY REFERENCED HEREON.
I, R. M. Howett, a N. M. Professional Surveyor, hereby certify that I prepared this unclassified survey of a well location from an actual survey made on the ground under my direct supervision, said survey and plat meet the Min. Stds. for Land Surveying in the State of N. M. and are true and correct to the best of my knowledge and belief.

Robert M. Howett
Robert M. Howett NM PS 19680



Copyright 2016 – All Rights Reserved

1	SL MOVE	10/12/22
NO.	REVISION	DATE
JOB NO.: LS21030184R1		
DWG. NO.: 21030184R1-4		



SCALE: 1" = 100'
DATE: 04/09/2021
SURVEYED BY: ML/JC
DRAWN BY: RQ
APPROVED BY: RMH
SHEET: 1 OF 1

District I
1625 N. French Dr., Hobbs, NM 88240
Phone:(575) 393-6161 Fax:(575) 393-0720
District II
811 S. First St., Artesia, NM 88210
Phone:(575) 748-1283 Fax:(575) 748-9720
District III
1000 Rio Brazos Rd., Aztec, NM 87410
Phone:(505) 334-6178 Fax:(505) 334-6170
District IV
1220 S. St Francis Dr., Santa Fe, NM 87505
Phone:(505) 476-3470 Fax:(505) 476-3462

State of New Mexico
Energy, Minerals and Natural Resources
Oil Conservation Division
1220 S. St Francis Dr.
Santa Fe, NM 87505

CONDITIONS

Action 325083

CONDITIONS

Operator: MEWBOURNE OIL CO P.O. Box 5270 Hobbs, NM 88241	OGRID: 14744
	Action Number: 325083
	Action Type: [C-103] NOI Change of Plans (C-103A)

CONDITIONS

Created By	Condition	Condition Date
pkautz	None	3/20/2024