

<b>Well Name:</b> PERRO LOCO 27/22 B2OB FED COM	<b>Well Location:</b> T22S / R34E / SEC 27 / SWSE /	<b>County or Parish/State:</b> /
<b>Well Number:</b> 2H	<b>Type of Well:</b> OIL WELL	<b>Allottee or Tribe Name:</b>
<b>Lease Number:</b> NMNM043565A	<b>Unit or CA Name:</b>	<b>Unit or CA Number:</b>
<b>US Well Number:</b> 3002550828	<b>Well Status:</b> Producing Oil Well	<b>Operator:</b> MEWBOURNE OIL COMPANY

Notice of Intent

**Sundry ID:** 2704974

**Type of Submission:** Notice of Intent

**Type of Action:** APD Change

**Date Sundry Submitted:** 11/29/2022

**Time Sundry Submitted:** 03:28

**Date proposed operation will begin:** 12/28/2022

**Procedure Description:** Mewbourne Oil Company requests that the following changes be made to Perro Loco 27/22 B2OB Fed Com #2H well: 1. SHL change to 205' FSL & 2130' FEL in Sec 27, T22S, R34E 2. Updated plat attached corresponding to changes to SHL

NOI Attachments

- Procedure Description**
- PERRO\_LOCO\_27\_22\_B2OB\_FED\_COM\_2H\_C102\_20221129152824.pdf
  - Perro\_Loco\_27\_22\_B2OB\_Fed\_Com\_2H\_SHL\_Sundry\_20221129152823.pdf

Received by OCD: 3/20/2024 11:12:40 AM

Page 2 of 11

Well Name: PERRO LOCO 27/22 B2OB FED COM	Well Location: T22S / R34E / SEC 27 / SWSE /	County or Parish/State: /
Well Number: 2H	Type of Well: OIL WELL	Allottee or Tribe Name:
Lease Number: NMNM043565A	Unit or CA Name:	Unit or CA Number:
US Well Number: 3002550828	Well Status: Producing Oil Well	Operator: MEWBOURNE OIL COMPANY

Operator

I certify that the foregoing is true and correct. Title 18 U.S.C. Section 1001 and Title 43 U.S.C. Section 1212, make it a crime for any person knowingly and willfully to make to any department or agency of the United States any false, fictitious or fraudulent statements or representations as to any matter within its jurisdiction. Electronic submission of Sundry Notices through this system satisfies regulations requiring a

Operator Electronic Signature: RYAN MCDANIEL	Signed on: NOV 29, 2022 03:28 PM
Name: MEWBOURNE OIL COMPANY	
Title: Engineer	
Street Address: 4801 BUSINESS PARK BLVD	
City: HOBBS	State: NM
Phone: (575) 393-5905	
Email address: RYANMCDANIEL@MEWBOURNE.COM	

Field

Representative Name: RYAN MCDANIEL		
Street Address: 4801 Business Park Blvd, Hobbs, NM		
City: Hobbs	State: NM	Zip: 88240
Phone: (575)393-5905		
Email address: ryanmcdaniel@mewbourne.com		

BLM Point of Contact

BLM POC Name: CHRISTOPHER WALLS	BLM POC Title: Petroleum Engineer
BLM POC Phone: 5752342234	BLM POC Email Address: cwalls@blm.gov
Disposition: Approved	Disposition Date: 03/19/2024
Signature: Chris Walls	

Form 3160-5  
(June 2019)

UNITED STATES  
DEPARTMENT OF THE INTERIOR  
BUREAU OF LAND MANAGEMENT

FORM APPROVED  
OMB No. 1004-0137  
Expires: October 31, 2021

**SUNDRY NOTICES AND REPORTS ON WELLS**  
***Do not use this form for proposals to drill or to re-enter an abandoned well. Use Form 3160-3 (APD) for such proposals.***

5. Lease Serial No.	
6. If Indian, Allottee or Tribe Name	
7. If Unit of CA/Agreement, Name and/or No.	
8. Well Name and No.	
9. API Well No.	
10. Field and Pool or Exploratory Area	11. Country or Parish, State

12. CHECK THE APPROPRIATE BOX(ES) TO INDICATE NATURE OF NOTICE, REPORT OR OTHER DATA

TYPE OF SUBMISSION	TYPE OF ACTION				
<input type="checkbox"/> Notice of Intent	<input type="checkbox"/> Acidize	<input type="checkbox"/> Deepen	<input type="checkbox"/> Production (Start/Resume)	<input type="checkbox"/> Water Shut-Off	
<input type="checkbox"/> Subsequent Report	<input type="checkbox"/> Alter Casing	<input type="checkbox"/> Hydraulic Fracturing	<input type="checkbox"/> Reclamation	<input type="checkbox"/> Well Integrity	
<input type="checkbox"/> Final Abandonment Notice	<input type="checkbox"/> Casing Repair	<input type="checkbox"/> New Construction	<input type="checkbox"/> Recomplete	<input type="checkbox"/> Other	
	<input type="checkbox"/> Change Plans	<input type="checkbox"/> Plug and Abandon	<input type="checkbox"/> Temporarily Abandon		
	<input type="checkbox"/> Convert to Injection	<input type="checkbox"/> Plug Back	<input type="checkbox"/> Water Disposal		

13. Describe Proposed or Completed Operation: Clearly state all pertinent details, including estimated starting date of any proposed work and approximate duration thereof. If the proposal is to deepen directionally or recompleate horizontally, give subsurface locations and measured and true vertical depths of all pertinent markers and zones. Attach the Bond under which the work will be perfonned or provide the Bond No. on file with BLM/BIA. Required subsequent reports must be filed within 30 days following completion of the involved operations. If the operation results in a multiple completion or recompletion in a new interval, a Form 3160-4 must be filed once testing has been completed. Final Abandonment Notices must be filed only after all requirements, including reclamation, have been completed and the operator has detennined that the site is ready for final inspection.)

14. I hereby certify that the foregoing is true and correct. Name (Printed/Typed)	Title
Signature	Date

THE SPACE FOR FEDERAL OR STATE OFFICE USE

Approved by	Title	Date
Conditions of approval, if any, are attached. Approval of this notice does not warrant or certify that the applicant holds legal or equitable title to those rights in the subject lease which would entitle the applicant to conduct operations thereon.	Office	

Title 18 U.S.C Section 1001 and Title 43 U.S.C Section 1212, make it a crime for any person knowingly and willfully to make to any department or agency of the United States any false, fictitious or fraudulent statements or representations as to any matter within its jurisdiction.

(Instructions on page 2)

## GENERAL INSTRUCTIONS

This form is designed for submitting proposals to perform certain well operations and reports of such operations when completed as indicated on Federal and Indian lands pursuant to applicable Federal law and regulations. Any necessary special instructions concerning the use of this form and the number of copies to be submitted, particularly with regard to local area or regional procedures and practices, are either shown below, will be issued by or may be obtained from the local Federal office.

## SPECIFIC INSTRUCTIONS

*Item 4* - Locations on Federal or Indian land should be described in accordance with Federal requirements. Consult the local Federal office for specific instructions.

*Item 13*: Proposals to abandon a well and subsequent reports of abandonment should include such special information as is required by the local Federal office. In addition, such proposals and reports should include reasons for the abandonment; data on any former or present productive zones or other zones with present significant fluid contents not sealed off by cement or otherwise; depths (top and bottom) and method of placement of cement plugs; mud or other material placed below, between and above plugs; amount, size, method of parting of any casing, liner or tubing pulled and the depth to the top of any tubing left in the hole; method of closing top of well and date well site conditioned for final inspection looking for approval of the abandonment. If the proposal will involve **hydraulic fracturing operations**, you must comply with 43 CFR 3162.3-3, including providing information about the protection of usable water. Operators should provide the best available information about all formations containing water and their depths. This information could include data and interpretation of resistivity logs run on nearby wells. Information may also be obtained from state or tribal regulatory agencies and from local BLM offices.

## NOTICES

The privacy Act of 1974 and the regulation in 43 CFR 2.48(d) provide that you be furnished the following information in connection with information required by this application.

AUTHORITY: 30 U.S.C. 181 et seq., 351 et seq., 25 U.S.C. 396; 43 CFR 3160.

PRINCIPAL PURPOSE: The information is used to: (1) Evaluate, when appropriate, approve applications, and report completion of subsequent well operations, on a Federal or Indian lease; and (2) document for administrative use, information for the management, disposal and use of National Resource lands and resources, such as: (a) evaluating the equipment and procedures to be used during a proposed subsequent well operation and reviewing the completed well operations for compliance with the approved plan; (b) requesting and granting approval to perform those actions covered by 43 CFR 3162.3-2, 3162.3-3, and 3162.3-4; (c) reporting the beginning or resumption of production, as required by 43 CFR 3162.4-1(c) and (d) analyzing future applications to drill or modify operations in light of data obtained and methods used.

ROUTINE USES: Information from the record and/or the record will be transferred to appropriate Federal, State, local or foreign agencies, when relevant to civil, criminal or regulatory investigations or prosecutions in connection with congressional inquiries or to consumer reporting agencies to facilitate collection of debts owed the Government.

EFFECT OF NOT PROVIDING THE INFORMATION: Filing of this notice and report and disclosure of the information is mandatory for those subsequent well operations specified in 43 CFR 3162.3-2, 3162.3-3, 3162.3-4.

The Paperwork Reduction Act of 1995 requires us to inform you that:

The BLM collects this information to evaluate proposed and/or completed subsequent well operations on Federal or Indian oil and gas leases.

Response to this request is mandatory.

The BLM would like you to know that you do not have to respond to this or any other Federal agency-sponsored information collection unless it displays a currently valid OMB control number.

**BURDEN HOURS STATEMENT:** Public reporting burden for this form is estimated to average 8 hours per response, including the time for reviewing instructions, gathering and maintaining data, and completing and reviewing the form. Direct comments regarding the burden estimate or any other aspect of this form to U.S. Department of the Interior, Bureau of Land Management (1004-0137), Bureau Information Collection Clearance Officer (WO-630), 1849 C St., N.W., Mail Stop 401 LS, Washington, D.C. 20240

## Additional Information

### Location of Well

0. SHL: SWSE / 205 FSL / 2110 FEL / TWSP: 22S / RANGE: 34E / SECTION: 27 / LAT: 32.3561213 / LONG: -103.4516787 ( TVD: 27 feet, MD: 27 feet )  
PPP: SWSE / 100 FSL / 2100 FEL / TWSP: 22S / RANGE: 34E / SECTION: 27 / LAT: 32.3556965 / LONG: -103.4561813 ( TVD: 10161 feet, MD: 10183 feet )  
PPP: SWSE / 0 FSL / 2100 FEL / TWSP: 22S / RANGE: 34E / SECTION: 22 / LAT: 32.3699378 / LONG: -103.4561417 ( TVD: 10386 feet, MD: 15456 feet )  
PPP: SWNE / 2640 FNL / 2100 FEL / TWSP: 22S / RANGE: 34E / SECTION: 27 / LAT: 32.3626819 / LONG: -103.4561619 ( TVD: 10408 feet, MD: 12816 feet )  
BHL: NWNE / 100 FNL / 2100 FEL / TWSP: 22S / RANGE: 34E / SECTION: 22 / LAT: 32.3841803 / LONG: -103.4561019 ( TVD: 10341 feet, MD: 20638 feet )

CONFIDENTIAL

District I  
1625 N. French Dr., Hobbs, NM 88240  
Phone: (575) 393-6161 Fax: (575) 393-0720  
District II  
811 S. First St., Artesia, NM 88210  
Phone: (575) 748-1283 Fax: (575) 748-9720  
District III  
1000 Rio Brazos Road, Aztec, NM 87410  
Phone: (505) 334-6178 Fax: (505) 334-6170  
District IV  
1220 S. St. Francis Dr., Santa Fe, NM 87505  
Phone: (505) 476-3460 Fax: (505) 476-3462

State of New Mexico  
Energy, Minerals & Natural Resources Department  
OIL CONSERVATION DIVISION  
1220 South St. Francis Dr.  
Santa Fe, NM 87505

Form C-102  
Revised August 1, 2011  
Submit one copy to appropriate  
District Office

☐ AMENDED REPORT

WELL LOCATION AND ACREAGE DEDICATION PLAT

<sup>1</sup> API Number		<sup>2</sup> Pool Code 96553		<sup>3</sup> Pool Name OJO CHISO; BONE SPRING	
<sup>4</sup> Property Code		<sup>5</sup> Property Name PERRO LOCO 27/22 B20B FED COM			<sup>6</sup> Well Number 2H
<sup>7</sup> OGRID NO. 14744		<sup>8</sup> Operator Name MEWBOURNE OIL COMPANY			<sup>9</sup> Elevation 3407'

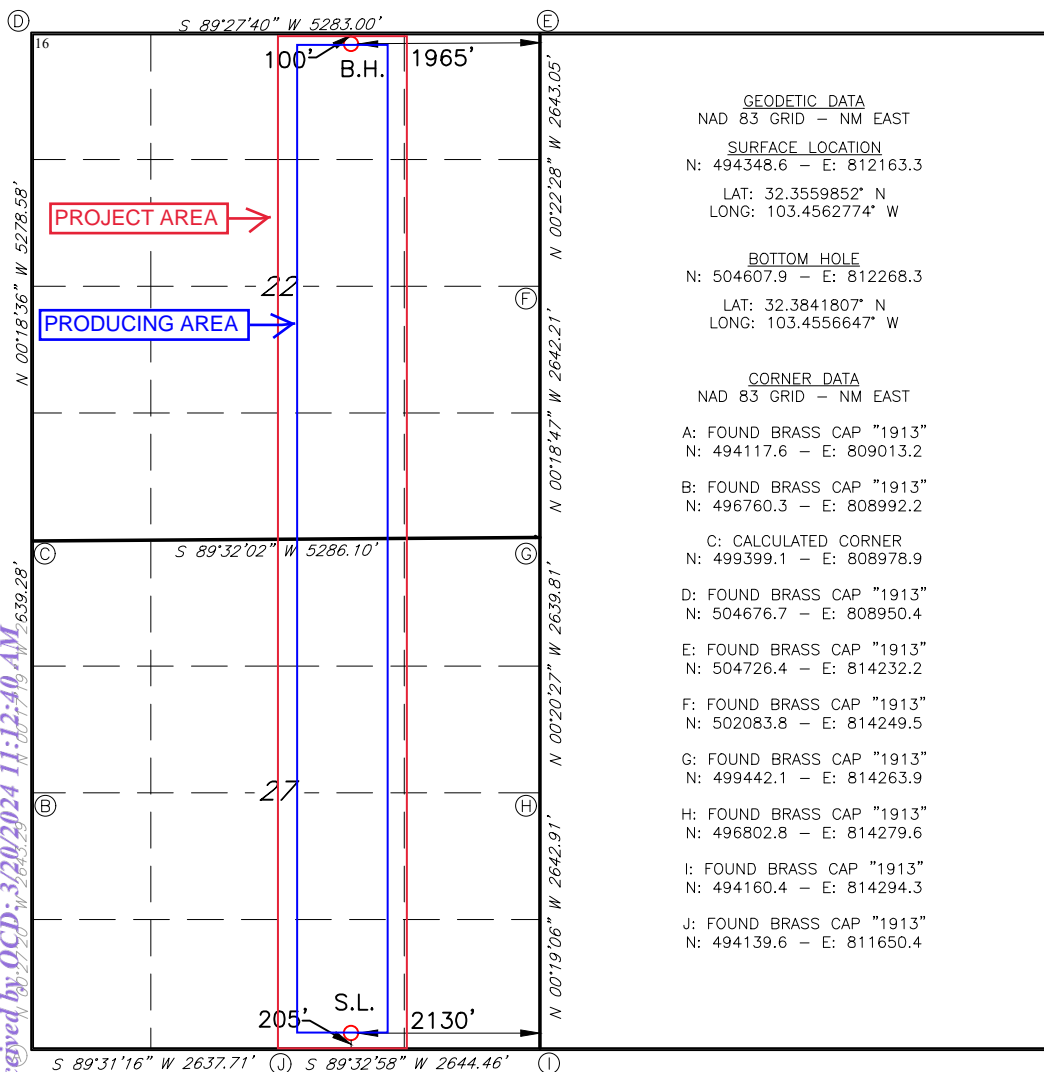
<sup>10</sup> Surface Location

UL or lot no.	Section	Township	Range	Lot Idn	Feet from the	North/South line	Feet From the	East/West line	County
0	27	22S	34E		205	SOUTH	2130	EAST	LEA

<sup>11</sup> Bottom Hole Location If Different From Surface

UL or lot no.	Section	Township	Range	Lot Idn	Feet from the	North/South line	Feet from the	East/West line	County
B	22	22S	34E		100	NORTH	1965	EAST	LEA
<sup>12</sup> Dedicated Acres 320	<sup>13</sup> Joint or Infill	<sup>14</sup> Consolidation Code	<sup>15</sup> Order No.						

No allowable will be assigned to this completion until all interest have been consolidated or a non-standard unit has been approved by the division.



<sup>17</sup> OPERATOR CERTIFICATION

I hereby certify that the information contained herein is true and complete to the best of my knowledge and belief, and that this organization either owns a working interest or unleased mineral interest in the land including the proposed bottom hole location or has a right to drill this well at this location pursuant to a contract with an owner of such a mineral or working interest, or to a voluntary pooling agreement or a compulsory pooling order heretofore entered by the division.

*Ryan McDaniel* 10/19/22  
Signature Date

Ryan McDaniel  
Printed Name

RyanMcDaniel@mewbourne.com  
E-mail Address

<sup>18</sup> SURVEYOR CERTIFICATION

I hereby certify that the well location shown on this plat was plotted from field notes of actual surveys made by me or under my supervision, and that the same is true and correct to the best of my belief.

04/09/2021

Date of Survey

Signature and Seal of Professional Surveyor

19680

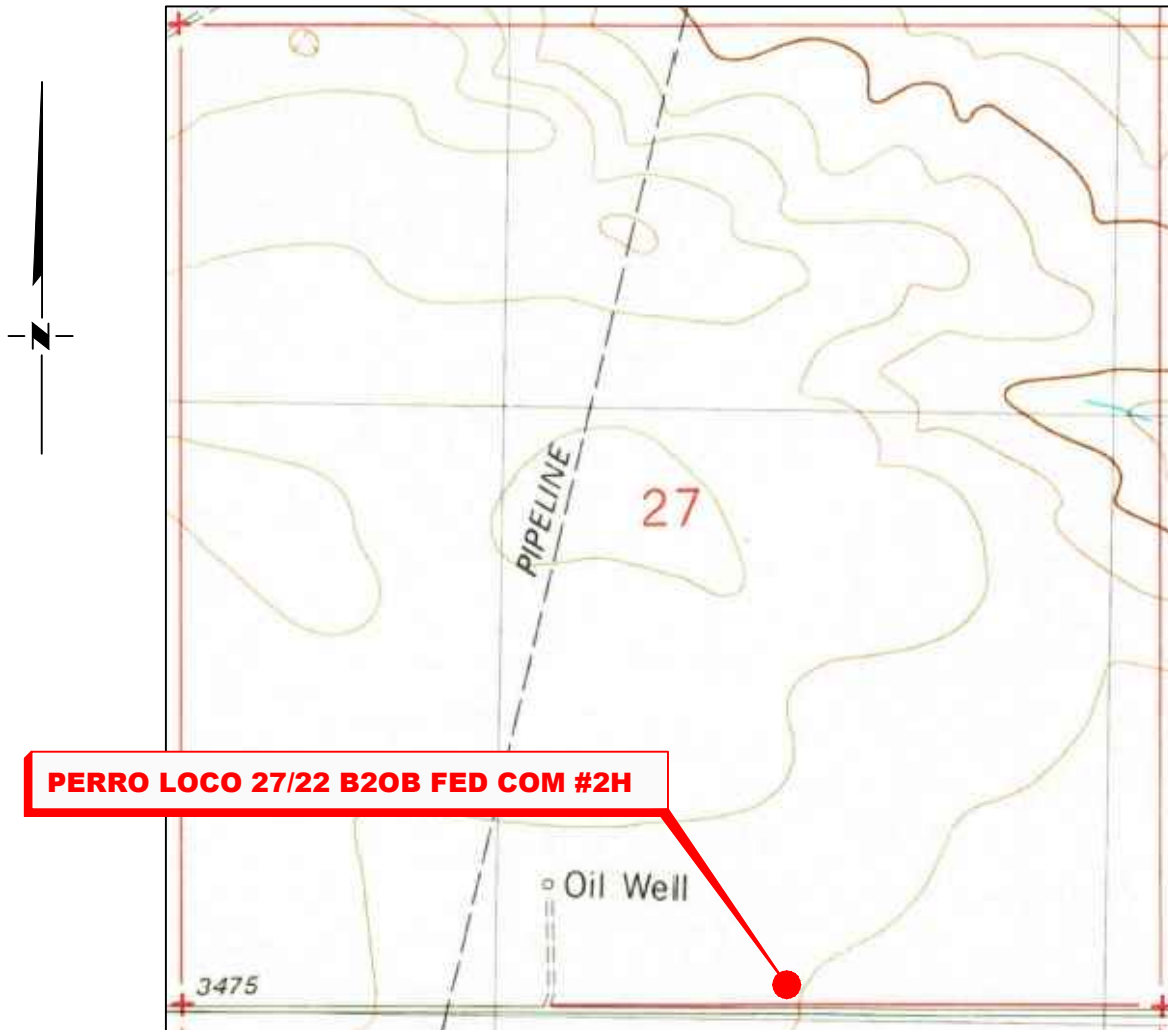
Certificate Number

REV: SL & BH MOVE 10/12/2022

Job No: LS21030181R1

# LOCATION VERIFICATION MAP

NOT TO SCALE



*SECTION 27 TWP. 22 SOUTH, RGE. 34 EAST,  
N. M. P. M., LEA CO., NEW MEXICO*

OPERATOR: Mewbourne Oil Company  
LEASE: Perro Loco 27/22 B2OB Fed Com  
WELL NO.: 2H  
ELEVATION: 3407'

LOCATION: 205' FSL & 2130' FEL  
CONTOUR INTERVAL: 10'  
USGS TOPO. SOURCE MAP:  
San Simon Sink, NM (1984)

Copyright 2016 – All Rights Reserved

1	SL MOVE	10/12/22
NO.	REVISION	DATE
JOB NO.: LS21030181R1		
DWG. NO.: 21030181R1-2		




701 S. CECIL ST., HOBBS, NM 88240 (575) 964-8200

SCALE: N. T. S.
DATE: 04/09/2021
SURVEYED BY: ML/JC
DRAWN BY: RQ
APPROVED BY: RMH
SHEET: 1 OF 1



## VICINITY MAP

NOT TO SCALE



*SECTION 27, TWP. 22 SOUTH, RGE. 34 EAST,  
N. M. P. M., LEA COUNTY, NEW MEXICO*

OPERATOR: Mewbourne Oil Company  
LEASE: Perro Loco 27/22 B2OB Fed Com  
WELL NO.: 2H

LOCATION: 205' FSL & 2130' FEL  
ELEVATION: 3407'

Copyright 2016 – All Rights Reserved

1	SL MOVE	10/12/22
NO.	REVISION	DATE
JOB NO.: LS21030181R1		
DWG. NO.: 21030181R1-3		

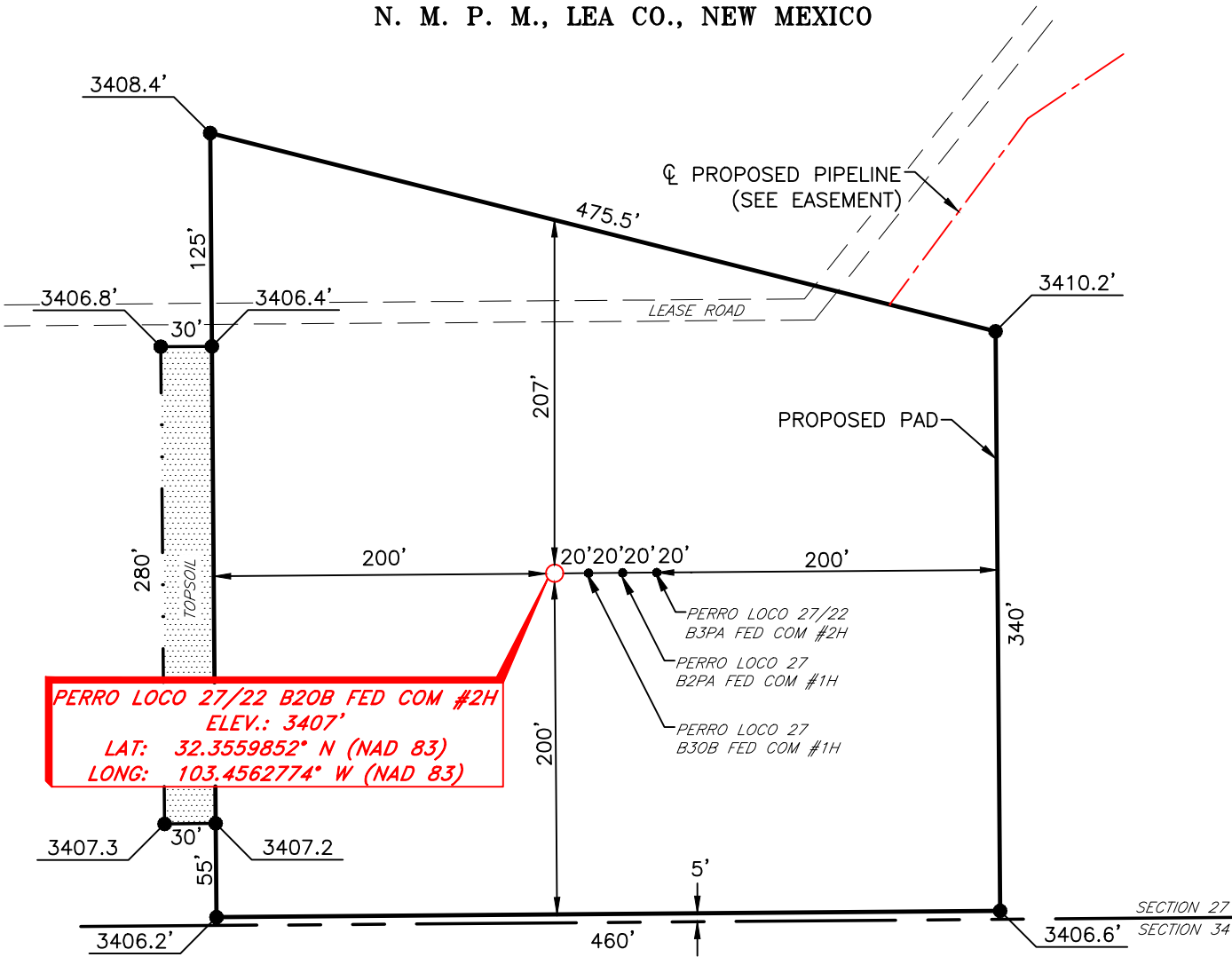


ENERGY SERVICES, LLC.  
701 S. CECIL ST., HOBBS, NM 88240 (575) 964-8200

SCALE: N. T. S.
DATE: 04/09/2021
SURVEYED BY: ML/JC
DRAWN BY: RQ
APPROVED BY: RMH
SHEET: 1 OF 1



MEWBOURNE OIL COMPANY  
PERRO LOCO 27/22 B2OB FED COM #2H  
(205' FSL & 2130' FEL)  
SECTION 27, T22S, R34E  
N. M. P. M., LEA CO., NEW MEXICO



DIRECTIONS TO LOCATION

From the intersection of CR-32 (San Simon Rd.) and CR-21 (Delaware Basin Rd.);  
Go North on CR-32 approx. 2.1 miles to a lease road on the left;  
Turn left and go West approx. 1 mile to lease road on the left;  
Turn left and go Southwest approx. 240 feet to location.

THIS IS NOT A BOUNDARY SURVEY, APPARENT PROPERTY CORNERS AND PROPERTY LINES ARE SHOWN FOR INFORMATION ONLY. BOUNDARY DATA IS SHOWN FROM A PREVIOUS SURVEY REFERENCED HEREON.  
I, R. M. Howett, a N. M. Professional Surveyor, hereby certify that I prepared this unclassified survey of a well location from an actual survey made on the ground under my direct supervision, said survey and plat meet the Min. Stds. for Land Surveying in the State of N. M. and are true and correct to the best of my knowledge and belief.



SCALE: 1" = 100'  
BEARINGS ARE  
NAD 83 GRID - NM EAST  
DISTANCES ARE  
GROUND.

Robert M. Howett  
Robert M. Howett NM PS 19680

Copyright 2016 - All Rights Reserved

1	SL MOVE	10/12/22
NO.	REVISION	DATE
JOB NO.: LS21030181R		
DWG. NO.: 21030181R-4		



SCALE: 1" = 100'
DATE: 04/09/2021
SURVEYED BY: ML/JC
DRAWN BY: RQ
APPROVED BY: RMH
SHEET: 1 OF 1



# Mewbourne Oil Company

## Sundry Request:

Mewbourne Oil Company requests that the following changes be made to Perro Loco 27/22 B2OB Fed Com #2H well:

1. SHL change to 205' FSL & 2130' FEL in Sec 27, T22S, R34E
2. Updated plat attached corresponding to changes to SHL

**District I**  
1625 N. French Dr., Hobbs, NM 88240  
Phone:(575) 393-6161 Fax:(575) 393-0720  
**District II**  
811 S. First St., Artesia, NM 88210  
Phone:(575) 748-1283 Fax:(575) 748-9720  
**District III**  
1000 Rio Brazos Rd., Aztec, NM 87410  
Phone:(505) 334-6178 Fax:(505) 334-6170  
**District IV**  
1220 S. St Francis Dr., Santa Fe, NM 87505  
Phone:(505) 476-3470 Fax:(505) 476-3462

State of New Mexico  
Energy, Minerals and Natural Resources  
Oil Conservation Division  
1220 S. St Francis Dr.  
Santa Fe, NM 87505

CONDITIONS  
  
Action 325087

CONDITIONS

Operator: MEWBOURNE OIL CO P.O. Box 5270 Hobbs, NM 88241	OGRID: 14744
	Action Number: 325087
	Action Type: [C-103] NOI Change of Plans (C-103A)

CONDITIONS

Created By	Condition	Condition Date
pkautz	None	3/20/2024