

<b>Well Name:</b> SALADO DRAW 29 26 33 FED COM	<b>Well Location:</b> T26S / R33E / SEC 29 / NWNE / 32.021261 / -103.589899	<b>County or Parish/State:</b> LEA / NM
<b>Well Number:</b> 6H	<b>Type of Well:</b> OIL WELL	<b>Allottee or Tribe Name:</b>
<b>Lease Number:</b> NMNM125653	<b>Unit or CA Name:</b> SD EA 29 32 FED STATE COM AREA	<b>Unit or CA Number:</b> NMNM139732
<b>US Well Number:</b> 300254244100S1	<b>Well Status:</b> Oil Well Shut In	<b>Operator:</b> CHEVRON USA INCORPORATED

For Record only Subject to like approval from BLM

NMOCD 3/27/24 *Xf*

### Subsequent Report

**Sundry ID:** 2763782

**Type of Submission:** Subsequent Report

**Type of Action:** Temporary Abandonment

**Date Sundry Submitted:** 01/22/2024

**Time Sundry Submitted:** 07:01

**Date Operation Actually Began:** 11/30/2023

**Actual Procedure:** Chevron USA Inc requests to Temporary Abandon the Salado Draw 29 26 33 Fed Com #6H. Please see TA Procedure: TA Procedure: 11/24/2023 to 11/29/2023 • Rigged up pulling unit • Pull electric submersible pump • Run 4.35" gauge ring down to 8730' and pull out of hole. Run in 4.35" gauge ring to 9404'- reach out to BLM (Spoke to 42441Chris Walls on 11/28) to adjust plug seng depth • Set CIBP @ 8800' and top with 35' of cement • Test CIBP and cement for 35 min 520 psi (See chart) test pass. Rig down pulling unit and slickline Please see attached wellbore diagrams and MIT Chart.

### SR Attachments

**Actual Procedure**

SD\_29\_6H\_TA\_TO\_BLM\_20240122070038.pdf

### SR Conditions of Approval

**Specialist Review**

TA\_COA\_20240125132225.pdf

**Well Name:** SALADO DRAW 29 26 33  
FED COM

**Well Location:** T26S / R33E / SEC 29 /  
NWNE / 32.021261 / -103.589899

**County or Parish/State:** LEA /  
NM

**Well Number:** 6H

**Type of Well:** OIL WELL

**Allottee or Tribe Name:**

**Lease Number:** NMNM125653

**Unit or CA Name:** SD EA 29 32 FED  
STATE COM AREA

**Unit or CA Number:**  
NMNM139732

**US Well Number:** 300254244100S1

**Well Status:** Oil Well Shut In

**Operator:** CHEVRON USA  
INCORPORATED

Operator

I certify that the foregoing is true and correct. Title 18 U.S.C. Section 1001 and Title 43 U.S.C. Section 1212, make it a crime for any person knowingly and willfully to make to any department or agency of the United States any false, fictitious or fraudulent statements or representations as to any matter within its jurisdiction. Electronic submission of Sundry Notices through this system satisfies regulations requiring a

**Operator Electronic Signature:** CINDY HERRERA-MURILLO

**Signed on:** JAN 22, 2024 07:00 AM

**Name:** CHEVRON USA INCORPORATED

**Title:** Permitting Specialist

**Street Address:** 1616 W. Bender Blvd

**City:** Hobbs

**State:** NM

**Phone:** (575) 263-0431

**Email address:** EEOF@CHEVRON.COM

Field

**Representative Name:**

**Street Address:**

**City:**

**State:**

**Zip:**

**Phone:**

**Email address:**

BLM Point of Contact

**BLM POC Name:** JONATHON W SHEPARD

**BLM POC Title:** Petroleum Engineer

**BLM POC Phone:** 5752345972

**BLM POC Email Address:** jshepard@blm.gov

**Disposition:** Approved

**Disposition Date:** 01/25/2024

**Signature:** Jonathon Shepard

Form 3160-5  
(June 2019)

UNITED STATES  
DEPARTMENT OF THE INTERIOR  
BUREAU OF LAND MANAGEMENT

FORM APPROVED  
OMB No. 1004-0137  
Expires: October 31, 2021

**SUNDRY NOTICES AND REPORTS ON WELLS**  
**Do not use this form for proposals to drill or to re-enter an abandoned well. Use Form 3160-3 (APD) for such proposals.**

5. Lease Serial No.	
6. If Indian, Allottee or Tribe Name	
7. If Unit of CA/Agreement, Name and/or No.	
8. Well Name and No.	
9. API Well No.	
10. Field and Pool or Exploratory Area	
11. Country or Parish, State	

SUBMIT IN TRIPLICATE - Other instructions on page 2	
1. Type of Well	
<input type="checkbox"/> Oil Well <input type="checkbox"/> Gas Well <input type="checkbox"/> Other	
2. Name of Operator	
3a. Address	3b. Phone No. (include area code)
4. Location of Well (Footage, Sec., T.,R.,M., or Survey Description)	

12. CHECK THE APPROPRIATE BOX(ES) TO INDICATE NATURE OF NOTICE, REPORT OR OTHER DATA				
TYPE OF SUBMISSION	TYPE OF ACTION			
<input type="checkbox"/> Notice of Intent	<input type="checkbox"/> Acidize	<input type="checkbox"/> Deepen	<input type="checkbox"/> Production (Start/Resume)	<input type="checkbox"/> Water Shut-Off
<input type="checkbox"/> Subsequent Report	<input type="checkbox"/> Alter Casing	<input type="checkbox"/> Hydraulic Fracturing	<input type="checkbox"/> Reclamation	<input type="checkbox"/> Well Integrity
<input type="checkbox"/> Final Abandonment Notice	<input type="checkbox"/> Casing Repair	<input type="checkbox"/> New Construction	<input type="checkbox"/> Recomplete	<input type="checkbox"/> Other
	<input type="checkbox"/> Change Plans	<input type="checkbox"/> Plug and Abandon	<input type="checkbox"/> Temporarily Abandon	
	<input type="checkbox"/> Convert to Injection	<input type="checkbox"/> Plug Back	<input type="checkbox"/> Water Disposal	

13. Describe Proposed or Completed Operation: Clearly state all pertinent details, including estimated starting date of any proposed work and approximate duration thereof. If the proposal is to deepen directionally or recompleat horizontally, give subsurface locations and measured and true vertical depths of all pertinent markers and zones. Attach the Bond under which the work will be perfonned or provide the Bond No. on file with BLM/BIA. Required subsequent reports must be filed within 30 days following completion of the involved operations. If the operation results in a multiple completion or recompleation in a new interval, a Form 3160-4 must be filed once testing has been completed. Final Abandonment Notices must be filed only after all requirements, including reclamation, have been completed and the operator has detennined that the site is ready for final inspection.)

14. I hereby certify that the foregoing is true and correct. Name (Printed/Typed)	Title
Signature	Date

THE SPACE FOR FEDERAL OR STATE OFFICE USE		
Approved by	Title	Date
Conditions of approval, if any, are attached. Approval of this notice does not warrant or certify that the applicant holds legal or equitable title to those rights in the subject lease which would entitle the applicant to conduct operations thereon.	Office	

Title 18 U.S.C Section 1001 and Title 43 U.S.C Section 1212, make it a crime for any person knowingly and willfully to make to any department or agency of the United States any false, fictitious or fraudulent statements or representations as to any matter within its jurisdiction.

(Instructions on page 2)

## GENERAL INSTRUCTIONS

This form is designed for submitting proposals to perform certain well operations and reports of such operations when completed as indicated on Federal and Indian lands pursuant to applicable Federal law and regulations. Any necessary special instructions concerning the use of this form and the number of copies to be submitted, particularly with regard to local area or regional procedures and practices, are either shown below, will be issued by or may be obtained from the local Federal office.

## SPECIFIC INSTRUCTIONS

*Item 4* - Locations on Federal or Indian land should be described in accordance with Federal requirements. Consult the local Federal office for specific instructions.

*Item 13*: Proposals to abandon a well and subsequent reports of abandonment should include such special information as is required by the local Federal office. In addition, such proposals and reports should include reasons for the abandonment; data on any former or present productive zones or other zones with present significant fluid contents not sealed off by cement or otherwise; depths (top and bottom) and method of placement of cement plugs; mud or other material placed below, between and above plugs; amount, size, method of parting of any casing, liner or tubing pulled and the depth to the top of any tubing left in the hole; method of closing top of well and date well site conditioned for final inspection looking for approval of the abandonment. If the proposal will involve **hydraulic fracturing operations**, you must comply with 43 CFR 3162.3-3, including providing information about the protection of usable water. Operators should provide the best available information about all formations containing water and their depths. This information could include data and interpretation of resistivity logs run on nearby wells. Information may also be obtained from state or tribal regulatory agencies and from local BLM offices.

## NOTICES

The privacy Act of 1974 and the regulation in 43 CFR 2.48(d) provide that you be furnished the following information in connection with information required by this application.

AUTHORITY: 30 U.S.C. 181 et seq., 351 et seq., 25 U.S.C. 396; 43 CFR 3160.

PRINCIPAL PURPOSE: The information is used to: (1) Evaluate, when appropriate, approve applications, and report completion of subsequent well operations, on a Federal or Indian lease; and (2) document for administrative use, information for the management, disposal and use of National Resource lands and resources, such as: (a) evaluating the equipment and procedures to be used during a proposed subsequent well operation and reviewing the completed well operations for compliance with the approved plan; (b) requesting and granting approval to perform those actions covered by 43 CFR 3162.3-2, 3162.3-3, and 3162.3-4; (c) reporting the beginning or resumption of production, as required by 43 CFR 3162.4-1(c) and (d) analyzing future applications to drill or modify operations in light of data obtained and methods used.

ROUTINE USES: Information from the record and/or the record will be transferred to appropriate Federal, State, local or foreign agencies, when relevant to civil, criminal or regulatory investigations or prosecutions in connection with congressional inquiries or to consumer reporting agencies to facilitate collection of debts owed the Government.

EFFECT OF NOT PROVIDING THE INFORMATION: Filing of this notice and report and disclosure of the information is mandatory for those subsequent well operations specified in 43 CFR 3162.3-2, 3162.3-3, 3162.3-4.

The Paperwork Reduction Act of 1995 requires us to inform you that:

The BLM collects this information to evaluate proposed and/or completed subsequent well operations on Federal or Indian oil and gas leases.

Response to this request is mandatory.

The BLM would like you to know that you do not have to respond to this or any other Federal agency-sponsored information collection unless it displays a currently valid OMB control number.

**BURDEN HOURS STATEMENT:** Public reporting burden for this form is estimated to average 8 hours per response, including the time for reviewing instructions, gathering and maintaining data, and completing and reviewing the form. Direct comments regarding the burden estimate or any other aspect of this form to U.S. Department of the Interior, Bureau of Land Management (1004-0137), Bureau Information Collection Clearance Officer (WO-630), 1849 C St., N.W., Mail Stop 401 LS, Washington, D.C. 20240

## Additional Information

### Location of Well

0. SHL: NWN / 136 FNL / 1432 FEL / TWSP: 26S / RANGE: 33E / SECTION: 29 / LAT: 32.021261 / LONG: -103.589899 ( TVD: 0 feet, MD: 0 feet )

PPP: NWN / 136 FNL / 1432 FEL / TWSP: 26S / RANGE: 33E / SECTION: 29 / LAT: 0.0 / LONG: 0.0 ( TVD: 0 feet, MD: 0 feet )

BHL: LOT 2 / 280 FSL / 1651 FEL / TWSP: 26S / RANGE: 33E / SECTION: 32 / LAT: 0.0 / LONG: 0.0 ( TVD: 9260 feet, MD: 9537 feet )

## BUREAU OF LAND MANAGEMENT

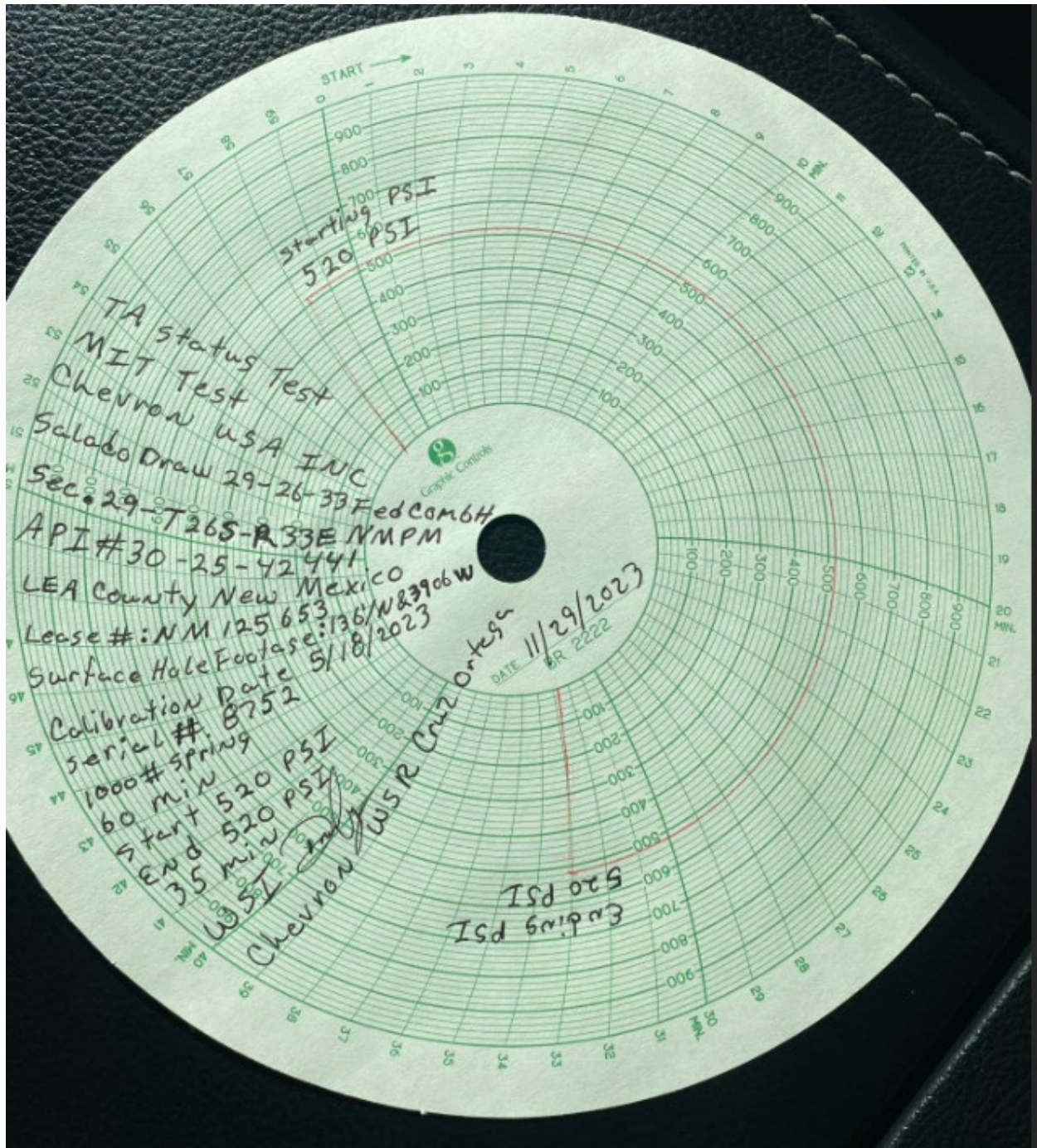
Carlsbad Field Office  
620 East Greene Street  
Carlsbad, New Mexico 88220  
575-234-5972

### Conditions of Approval for Temporary Abandonment of Wells

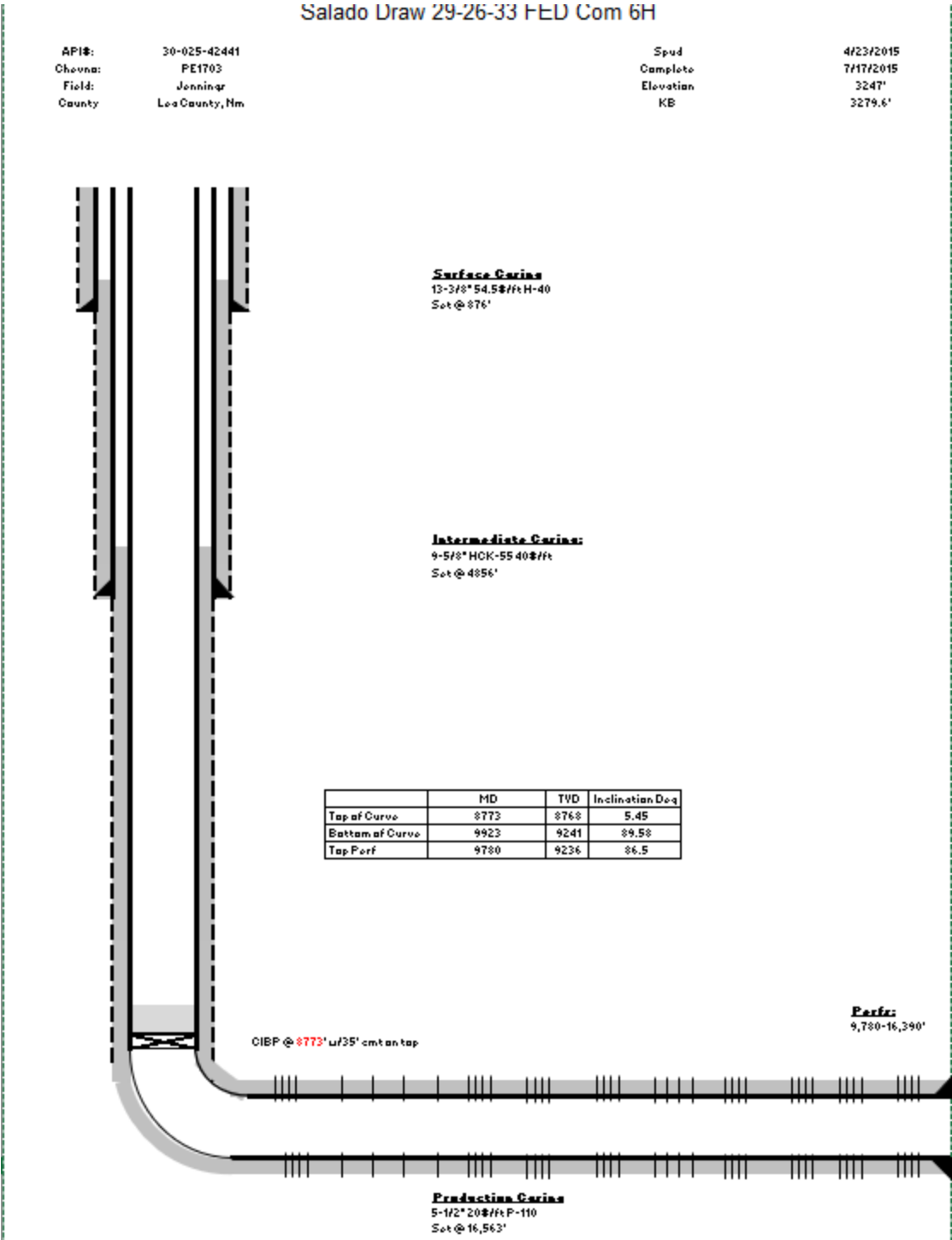
**Definition:** A temporarily abandoned well is a completion that is not capable of production in paying quantities, but which may have future value. Pursuant to 43 CFR 3162.3-4 (c), no well may be temporarily abandoned for more than 30 days without the prior approval of the authorized officer.

1. TA status will be effective for a period of up to one year from the date of sundry approval and can be renewed annually thereafter per IM NM-2016-017.
2. A bridge plug (CIBP) must be installed 50 to 100 feet above any open perforations/open hole/kick off point. The CIBP must be capped with either a minimum of 25 sacks of cement if placed with tubing or 35 feet of cement if placed with a bailer. The top of the cement must be verified by tagging.
3. The wellbore must be filled with corrosion inhibited fluid and pressure tested to 500 psi. The casing shall be capable of holding this pressure for at least 30 minutes. If the well does not pass the casing integrity test, then the operator shall, within 30 days, submit a procedure to either repair the casing or to plug and abandon the well.
4. Contact the appropriate BLM office at least 24 hours prior to the scheduled Casing Integrity Test. For wells in Eddy County, 575-361-2822; Lea County 575-393-3612.
5. All downhole production/injection equipment (tubing, rods, etc.) shall be removed from the casing if it is not isolated by a packer.
6. A bradenhead test must be conducted. If the test indicates a problem, a remedial plan and time frame for remediation shall be submitted within ninety (90) days of the test.
7. Submit a subsequent Sundry Notice (Form 3160-5) with the following information:
  - a. A well bore diagram with all perforations, CIBP's, and tops of cement on CIBP's.
  - b. A description of the temporary abandonment procedure.
  - c. A clear copy or the original of the pressure test chart.





PROPOSED WELLBORE DIAGRAM SALADO DRAE 29 26 33 FED COM #6H





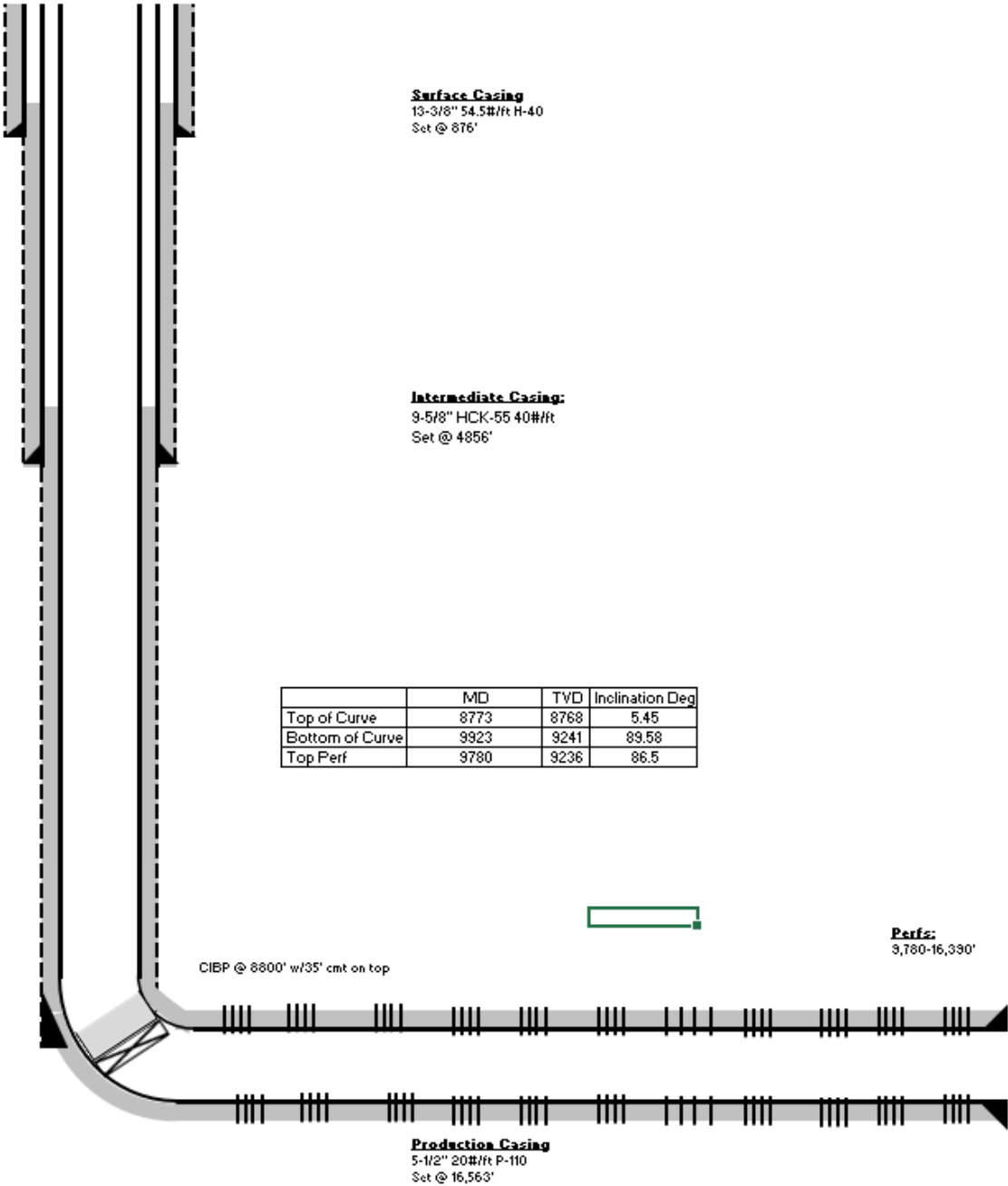
FINAL WELLBORE DIAGRAM SALADO DRAW 29 26 33 FED COM 6H

Salado Draw 29-26-33 FED Com 6H

API#: 30-025-42441  
Chevno: PE1703  
Field: Jennings  
County: Lea County, NM

Spud  
Complete  
Elevation  
KB

4/23/2015  
7/17/2015  
3247'  
3273.6'



Office  
 District I – (575) 393-6161  
 1625 N. French Dr., Hobbs, NM 88240  
 District II – (575) 748-1283  
 811 S. First St., Artesia, NM 88210  
 District III – (505) 334-6178  
 1000 Rio Brazos Rd., Aztec, NM 87410  
 District IV – (505) 476-3460  
 1220 S. St. Francis Dr., Santa Fe, NM  
 87505

State of New Mexico  
 Energy, Minerals and Natural Resources

Form C-103  
 Revised July 18, 2013

OIL CONSERVATION DIVISION  
 1220 South St. Francis Dr.  
 Santa Fe, NM 87505

SUNDRY NOTICES AND REPORTS ON WELLS (DO NOT USE THIS FORM FOR PROPOSALS TO DRILL OR TO DEEPEN OR PLUG BACK TO A DIFFERENT RESERVOIR. USE "APPLICATION FOR PERMIT" (FORM C-101) FOR SUCH PROPOSALS.)		WELL API NO. <b>30-025-42441</b>
1. Type of Well: Oil Well <input checked="" type="checkbox"/> Gas Well <input type="checkbox"/> Other <input type="checkbox"/>		5. Indicate Type of Lease STATE <input type="checkbox"/> FEE <input type="checkbox"/>
2. Name of Operator <b>CHEVRON USA INCORPORATED</b>		6. State Oil & Gas Lease No.
3. Address of Operator <b>P O BOX 1635, HOUSTON, TX 77251</b>		7. Lease Name or Unit Agreement Name <b>SALADO DRAW 29 26 33 FED COM</b>
4. Well Location Unit Letter <b>B</b> : <b>136</b> feet from the <b>NORTH</b> line and <b>1432</b> feet from the <b>EAST</b> line Section <b>29</b> Township <b>26 S</b> Range <b>33 E</b> NMPM County <b>LEA</b>		8. Well Number <b>6H</b>
11. Elevation (Show whether DR, RKB, RT, GR, etc.) <b>3247' GL</b>		9. OGRID Number <b>4323</b>
		10. Pool name or Wildcat <b>WC025G06S263319P-BONE SPRING</b>

12. Check Appropriate Box to Indicate Nature of Notice, Report or Other Data

NOTICE OF INTENTION TO:		SUBSEQUENT REPORT OF:	
PERFORM REMEDIAL WORK <input type="checkbox"/>	PLUG AND ABANDON <input type="checkbox"/>	REMEDIAL WORK <input type="checkbox"/>	ALTERING CASING <input type="checkbox"/>
TEMPORARILY ABANDON <input type="checkbox"/>	CHANGE PLANS <input type="checkbox"/>	COMMENCE DRILLING OPNS. <input type="checkbox"/>	P AND A <input type="checkbox"/>
PULL OR ALTER CASING <input type="checkbox"/>	MULTIPLE COMPL <input type="checkbox"/>	CASING/CEMENT JOB <input type="checkbox"/>	
DOWNHOLE COMMINGLE <input type="checkbox"/>			
CLOSED-LOOP SYSTEM <input type="checkbox"/>			
OTHER: <input type="checkbox"/>		OTHER: <b>TEMPORARY ABANDON</b> <input checked="" type="checkbox"/>	

13. Describe proposed or completed operations. (Clearly state all pertinent details, and give pertinent dates, including estimated date of starting any proposed work). SEE RULE 19.15.7.14 NMAC. For Multiple Completions: Attach wellbore diagram of proposed completion or recompletion.

Chevron USA Inc requests to Temporary Abandon the Salado Draw 29 26 33 Fed Com #6H.

TA Procedure: 11/24/2023 to 11/29/2023

Rigged up pulling unit

Pull electric submersible pump

Run 4.35" gauge ring down to 8730' and pull out of hole. Run in 4.35" gauge ring to 9404' - reach out to BLM (Spoke to 42441 Chris Walls on 11/28) to adjust plug seng depth

Set CIBP @ 8800' and top with 35' of cement

Test CIBP and cement for 35 min 520 psi (See chart) test pass. Rig down pulling unit and slickline

Please see attached wellbore diagrams and MIT Chart.

Spud Date:

Rig Release Date:

I hereby certify that the information above is true and complete to the best of my knowledge and belief.

SIGNATURE Nicole Taylor TITLE HSE Regulatory Tech DATE 03/22/2024

Type or print name Nicole Taylor E-mail address: nicole.taylor@chevron.com PHONE: 432-687-7723

**For State Use Only**

APPROVED BY: \_\_\_\_\_ TITLE \_\_\_\_\_ DATE \_\_\_\_\_

Conditions of Approval (if any):

TA Procedure: 11/24/2023 to 11/29/2023 (API# 30-025-42441

Rigged up pulling unit

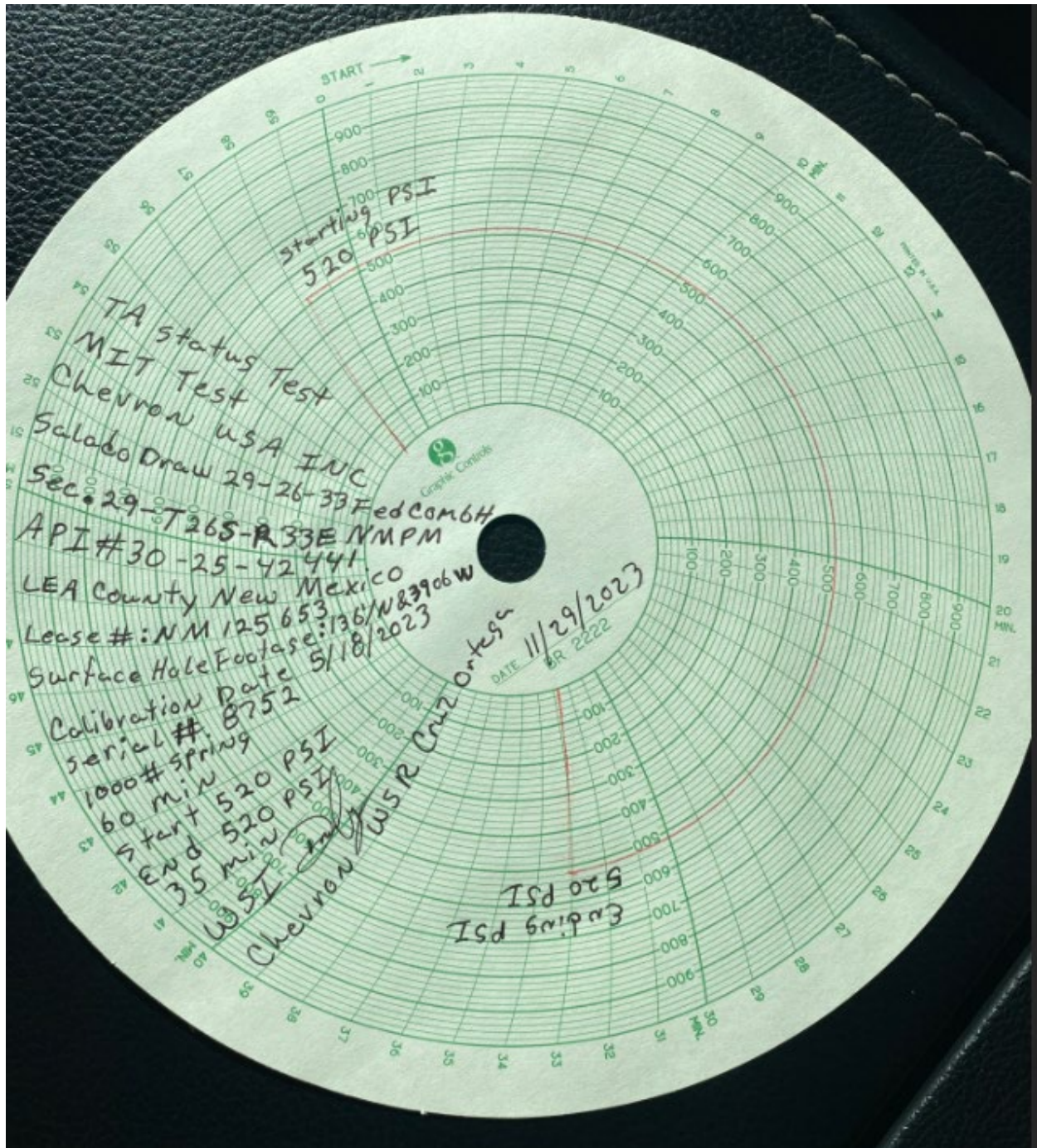
Pull electric submersible pump

Run 4.35" gauge ring down to 8730' and pull out of hole. Run in 4.35" gauge ring to 9404'-

reach out to BLM (Spoke to 42441Chris Walls on 11/28) to adjust plug seng depth

Set CIBP @ 8800' and top with 35' of cement

Test CIBP and cement for 35 min 520 psi (See chart) test pass. Rig down pulling unit and slickline



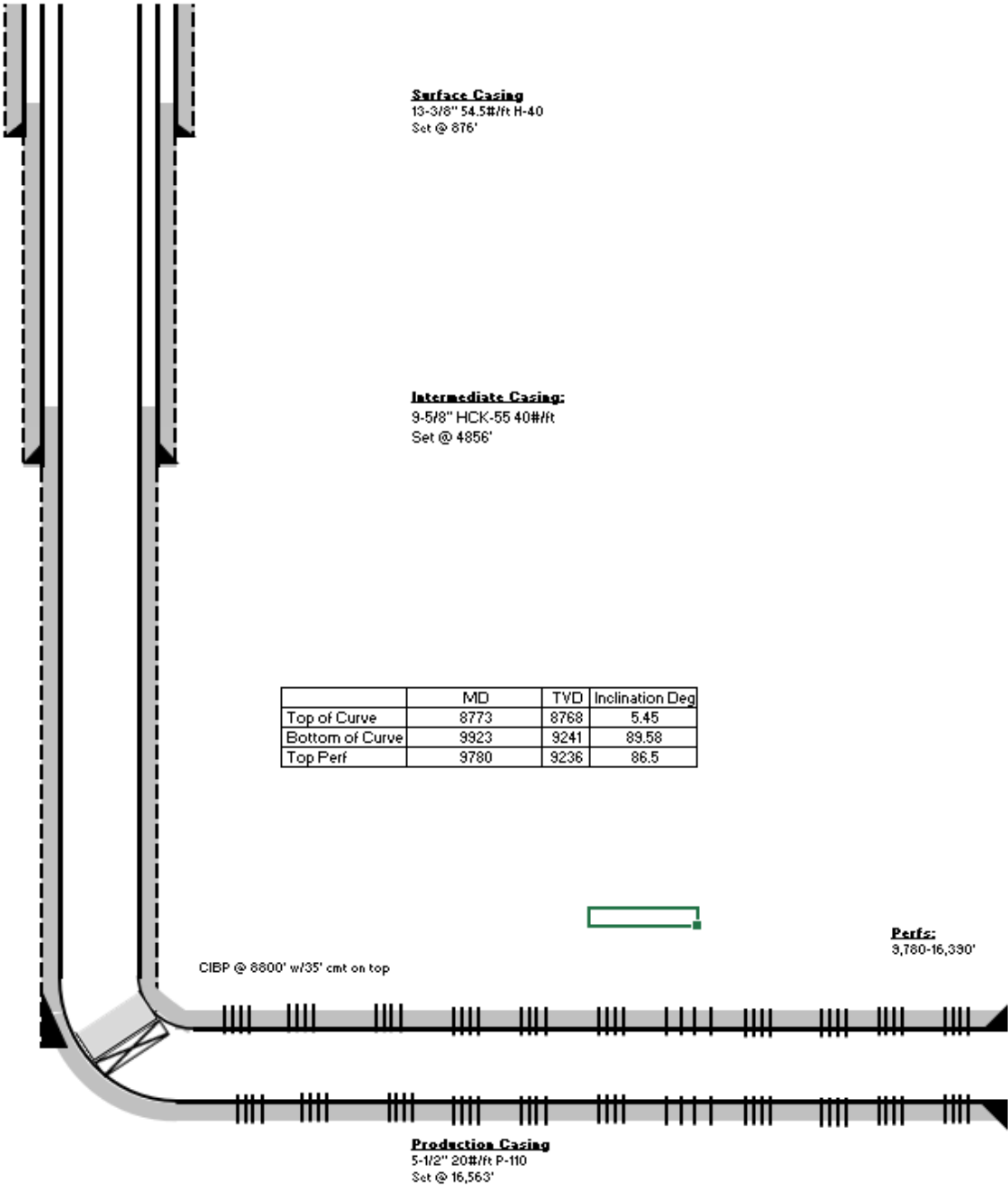
FINAL WELLBORE DIAGRAM SALADO DRAW 29 26 33 FED COM 6H

Salado Draw 29-26-33 FED Com 6H

API#: 30-025-42441  
Chevno: PE1703  
Field: Jennings  
County: Lea County, Nm

Spud  
Complete  
Elevation  
KB

4/23/2015  
7/17/2015  
3247'  
3273.6'



**District I**  
1625 N. French Dr., Hobbs, NM 88240  
Phone:(575) 393-6161 Fax:(575) 393-0720  
**District II**  
811 S. First St., Artesia, NM 88210  
Phone:(575) 748-1283 Fax:(575) 748-9720  
**District III**  
1000 Rio Brazos Rd., Aztec, NM 87410  
Phone:(505) 334-6178 Fax:(505) 334-6170  
**District IV**  
1220 S. St Francis Dr., Santa Fe, NM 87505  
Phone:(505) 476-3470 Fax:(505) 476-3462

**State of New Mexico**  
**Energy, Minerals and Natural Resources**  
**Oil Conservation Division**  
**1220 S. St Francis Dr.**  
**Santa Fe, NM 87505**

COMMENTS  
  
Action 325950

COMMENTS

Operator:  CHEVRON U S A INC 6301 Deauville Blvd Midland, TX 79706	OGRID:  4323
	Action Number:  325950
	Action Type:  [C-103] Sub. Temporary Abandonment (C-103U)

COMMENTS

Created By	Comment	Comment Date
plmartinez	DATA ENTRY PM.	3/28/2024



**District I**  
1625 N. French Dr., Hobbs, NM 88240  
Phone:(575) 393-6161 Fax:(575) 393-0720  
**District II**  
811 S. First St., Artesia, NM 88210  
Phone:(575) 748-1283 Fax:(575) 748-9720  
**District III**  
1000 Rio Brazos Rd., Aztec, NM 87410  
Phone:(505) 334-6178 Fax:(505) 334-6170  
**District IV**  
1220 S. St Francis Dr., Santa Fe, NM 87505  
Phone:(505) 476-3470 Fax:(505) 476-3462

State of New Mexico  
Energy, Minerals and Natural Resources  
Oil Conservation Division  
1220 S. St Francis Dr.  
Santa Fe, NM 87505

CONDITIONS  
  
Action 325950

CONDITIONS

Operator: CHEVRON U S A INC 6301 Deauville Blvd Midland, TX 79706	OGRID: 4323
	Action Number: 325950
	Action Type: [C-103] Sub. Temporary Abandonment (C-103U)

CONDITIONS

Created By	Condition	Condition Date
kfortner	Like approval from BLM	3/27/2024