

Well Name: ZACHRY	Well Location: T29N / R10W / SEC 35 / SWNW / 36.68477 / -107.86061	County or Parish/State: SAN JUAN / NM
Well Number: 50	Type of Well: OIL WELL	Allottee or Tribe Name:
Lease Number: NMSF080724A	Unit or CA Name: ZACHRY - CHACRA	Unit or CA Number: NMNM110438, NMNM110440
US Well Number: 3004525597	Well Status: Producing Gas Well	Operator: HILCORP ENERGY COMPANY

Notice of Intent

Sundry ID: 2783671

Type of Submission: Notice of Intent

Type of Action: Commingling (Subsurface)

Date Sundry Submitted: 04/05/2024

Time Sundry Submitted: 08:52

Date proposed operation will begin: 05/01/2024

Procedure Description: Hilcorp Energy Company requests permission to commingle the existing Chacra, Mesaverde and Gallup formations per the attached procedure. The DHC will be applied for.

NOI Attachments

Procedure Description

Zachry_50_DHC_NOI_20240405085216.pdf

Well Name: ZACHRY

Well Location: T29N / R10W / SEC 35 /
SWNW / 36.68477 / -107.86061

County or Parish/State: SAN
JUAN / NM

Well Number: 50

Type of Well: OIL WELL

Allottee or Tribe Name:

Lease Number: NMSF080724A

Unit or CA Name: ZACHRY - CHACRA

Unit or CA Number:
NMNM110438, NMNM110440

US Well Number: 3004525597

Well Status: Producing Gas Well

Operator: HILCORP ENERGY
COMPANY

Operator

I certify that the foregoing is true and correct. Title 18 U.S.C. Section 1001 and Title 43 U.S.C. Section 1212, make it a crime for any person knowingly and willfully to make to any department or agency of the United States any false, fictitious or fraudulent statements or representations as to any matter within its jurisdiction. Electronic submission of Sundry Notices through this system satisfies regulations requiring a

Operator Electronic Signature: CHERYLENE WESTON

Signed on: APR 05, 2024 08:52 AM

Name: HILCORP ENERGY COMPANY

Title: Operations/Regulatory Tech - Sr

Street Address: 1111 TRAVIS STREET

City: HOUSTON

State: TX

Phone: (713) 289-2615

Email address: CWESTON@HILCORP.COM

Field

Representative Name:

Street Address:

City:

State:

Zip:

Phone:

Email address:

BLM Point of Contact

BLM POC Name: KENNETH G RENNICK

BLM POC Title: Petroleum Engineer

BLM POC Phone: 5055647742

BLM POC Email Address: krennick@blm.gov

Disposition: Approved

Disposition Date: 04/08/2024

Signature: Kenneth Rennick

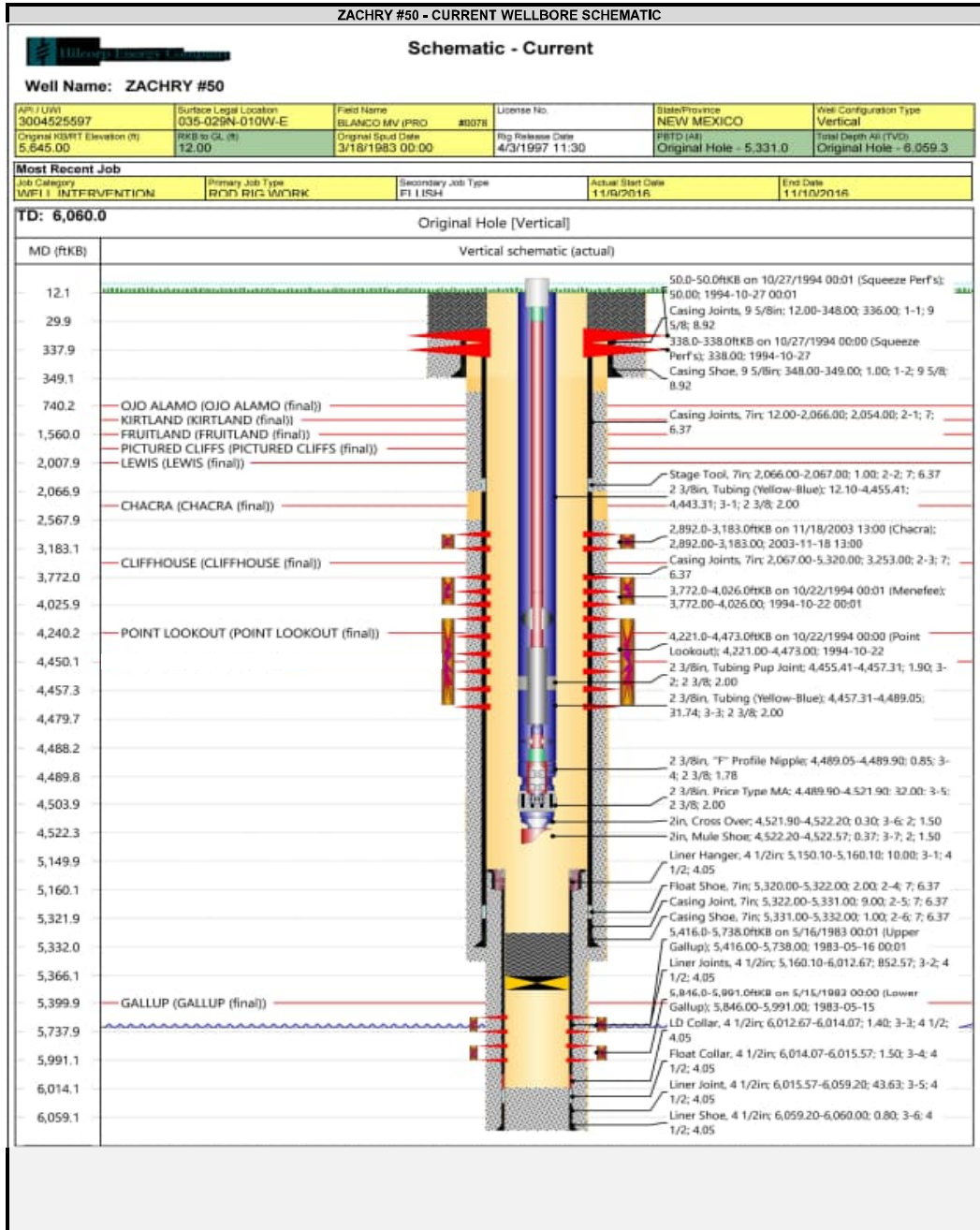


**HILCORP ENERGY COMPANY
ZACHRY #50
DOWNHOLE COMMINGLE NOI SUNDRY
API 3004525597**

JOB PROCEDURES
<div>1. MIRU workover rig and associated equipment; NU and test BOP.</div> <div>2. TOOH with rods and tubing.</div> <div>3. Run in hole with workstring and bit. Drill out cement (5,331') and drill out CIBP covering the Gallup (5,366'). Clean out to PBTD (6,014').</div> <div>4. Pull OOH w/ drill out assembly.</div> <div>5. TIH and land production tubing. RDMO workover rig. Return well to production as a Chacra/Mesaverde/Gallup Producer.</div>



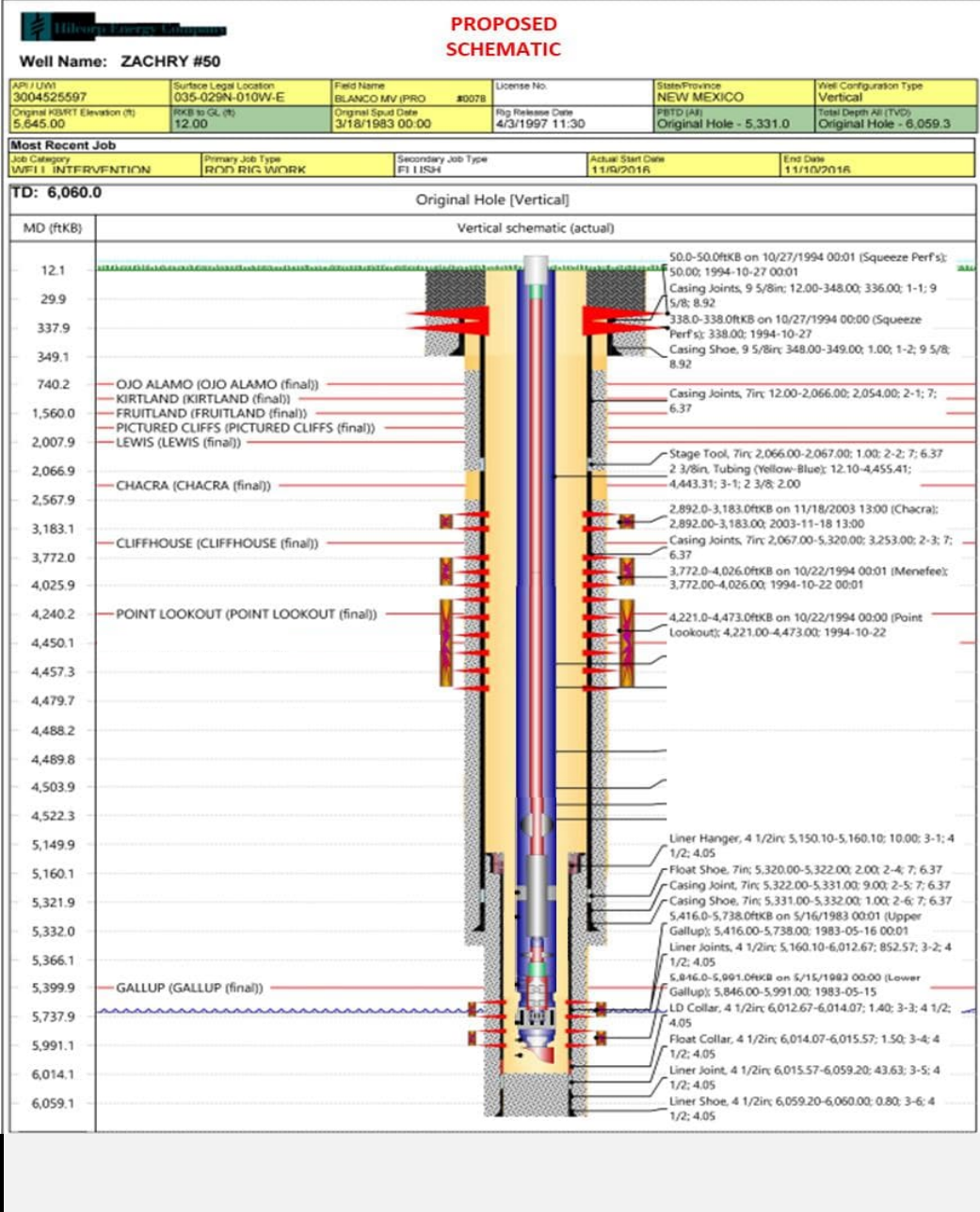
HILCORP ENERGY COMPANY
ZACHRY #50
DOWNHOLE COMMINGLE NOI SUNDRY





HILCORP ENERGY COMPANY
ZACHRY #50
DOWNHOLE COMMINGLE NOI SUNDRY

ZACHRY #50 - PROPOSED WELLBORE SCHEMATIC



District I

1625 N. French Dr., Hobbs, NM 88240
Phone:(575) 393-6161 Fax:(575) 393-0720

District II

811 S. First St., Artesia, NM 88210
Phone:(575) 748-1283 Fax:(575) 748-9720

District III

1000 Rio Brazos Rd., Aztec, NM 87410
Phone:(505) 334-6178 Fax:(505) 334-6170

District IV

1220 S. St Francis Dr., Santa Fe, NM 87505
Phone:(505) 476-3470 Fax:(505) 476-3462

State of New Mexico
Energy, Minerals and Natural
Resources
Oil Conservation Division
1220 S. St Francis Dr.
Santa Fe, NM 87505

Form C-102
August 1, 2011

Permit 363227

WELL LOCATION AND ACREAGE DEDICATION PLAT

1. API Number 30-045-25597	2. Pool Code 2290	3. Pool Name ARMENTA-GALLUP (O)
4. Property Code 318769	5. Property Name ZACHRY	6. Well No. 050
7. OGRID No. 372171	8. Operator Name HILCORP ENERGY COMPANY	9. Elevation 5645


10. Surface Location

UL - Lot E	Section 35	Township 29N	Range 10W	Lot Idn	Feet From 1846	N/S Line N	Feet From 621	E/W Line W	County SAN JUAN
---------------	---------------	-----------------	--------------	---------	-------------------	---------------	------------------	---------------	--------------------

11. Bottom Hole Location If Different From Surface

UL - Lot	Section	Township	Range	Lot Idn	Feet From	N/S Line	Feet From	E/W Line	County
12. Dedicated Acres 40.00	13. Joint or Infill			14. Consolidation Code			15. Order No.		

NO ALLOWABLE WILL BE ASSIGNED TO THIS COMPLETION UNTIL ALL INTERESTS HAVE BEEN CONSOLIDATED OR A NON-STANDARD UNIT HAS BEEN APPROVED BY THE DIVISION

	<p style="text-align: center;">OPERATOR CERTIFICATION</p> <p><i>I hereby certify that the information contained herein is true and complete to the best of my knowledge and belief, and that this organization either owns a working interest or unleased mineral interest in the land including the proposed bottom hole location(s) or has a right to drill this well at this location pursuant to a contract with an owner of such a mineral or working interest, or to a voluntary pooling agreement or a compulsory pooling order heretofore entered by the division.</i></p> <p>E-Signed By: Cherylene Weston Title: Operations/Regulatory Tech-Sr. Date: 4/5/2024</p> <hr/> <p style="text-align: center;">SURVEYOR CERTIFICATION</p> <p><i>I hereby certify that the well location shown on this plat was plotted from field notes of actual surveys made by me or under my supervision, and that the same is true and correct to the best of my belief.</i></p> <p>Surveyed By: Michael Daly Date of Survey: 11/29/1982 Certificate Number: 5992</p>
---	--

District I
1625 N. French Dr., Hobbs, NM 88240
Phone:(575) 393-6161 Fax:(575) 393-0720
District II
811 S. First St., Artesia, NM 88210
Phone:(575) 748-1283 Fax:(575) 748-9720
District III
1000 Rio Brazos Rd., Aztec, NM 87410
Phone:(505) 334-6178 Fax:(505) 334-6170
District IV
1220 S. St Francis Dr., Santa Fe, NM 87505
Phone:(505) 476-3470 Fax:(505) 476-3462

State of New Mexico
Energy, Minerals and Natural Resources
Oil Conservation Division
1220 S. St Francis Dr.
Santa Fe, NM 87505

CONDITIONS

Action 332361

CONDITIONS

Operator: HILCORP ENERGY COMPANY 1111 Travis Street Houston, TX 77002	OGRID: 372171
	Action Number: 332361
	Action Type: [C-103] NOI Workover (C-103G)

CONDITIONS

Created By	Condition	Condition Date
dmcclure	For future submissions, please submit re-entry into plugged zones as a [C-103] NOI Recompletion (C-103E)	4/15/2024
dmcclure	Once work is conducted, submit a C-103T.	4/15/2024