

Well Name: FLORANCE GAS COM E	Well Location: T30N / R9W / SEC 13 / SWSE / 36.806195 / -107.729785	County or Parish/State: SAN JUAN / NM
Well Number: 9B	Type of Well: CONVENTIONAL GAS WELL	Allottee or Tribe Name:
Lease Number: NMSF080004	Unit or CA Name: FLORANCE	Unit or CA Number: NMNM73108
US Well Number: 3004531947	Well Status: Temporarily Abandoned	Operator: SIMCOE LLC

Subsequent Report

Sundry ID: 2784363

Type of Submission: Subsequent Report

Date Sundry Submitted: 04/10/2024

Date Operation Actually Began: 11/13/2023

Type of Action: Temporary Abandonment

Time Sundry Submitted: 02:06

Actual Procedure: null

SR Attachments

Actual Procedure

- Florance_GC_E_9B_press_chart_20240410140630.pdf
- Florance_GC_E_9B_bradenhead_20240410140622.pdf
- Florance_GC_E_9B_WBD_TA_v2_20240410140613.pdf
- TA_Subsequent_Report_Florance_GC_E_9B_20240410140059.pdf

Well Name: FLORANCE GAS COM E	Well Location: T30N / R9W / SEC 13 / SWSE / 36.806195 / -107.729785	County or Parish/State: SAN JUAN / NM
Well Number: 9B	Type of Well: CONVENTIONAL GAS WELL	Allottee or Tribe Name:
Lease Number: NMSF080004	Unit or CA Name: FLORANCE	Unit or CA Number: NMNM73108
US Well Number: 3004531947	Well Status: Temporarily Abandoned	Operator: SIMCOE LLC

Operator

I certify that the foregoing is true and correct. Title 18 U.S.C. Section 1001 and Title 43 U.S.C. Section 1212, make it a crime for any person knowingly and willfully to make to any department or agency of the United States any false, fictitious or fraudulent statements or representations as to any matter within its jurisdiction. Electronic submission of Sundry Notices through this system satisfies regulations requiring a

Operator Electronic Signature: CHRISTY KOST

Signed on: APR 10, 2024 02:06 PM

Name: SIMCOE LLC

Title: Permitting Agent

Street Address: 1199 MAIN AVE STE 101

City: DURANGOState: CO

Phone: (719) 251-7733

Email address: CHRISTY.KOST@IKAVENERGY.COM

Field

Representative Name:

Street Address:

City:State:Zip:

Phone:

Email address:

BLM Point of Contact

BLM POC Name: MATTHEW H KADE

BLM POC Title: Petroleum Engineer

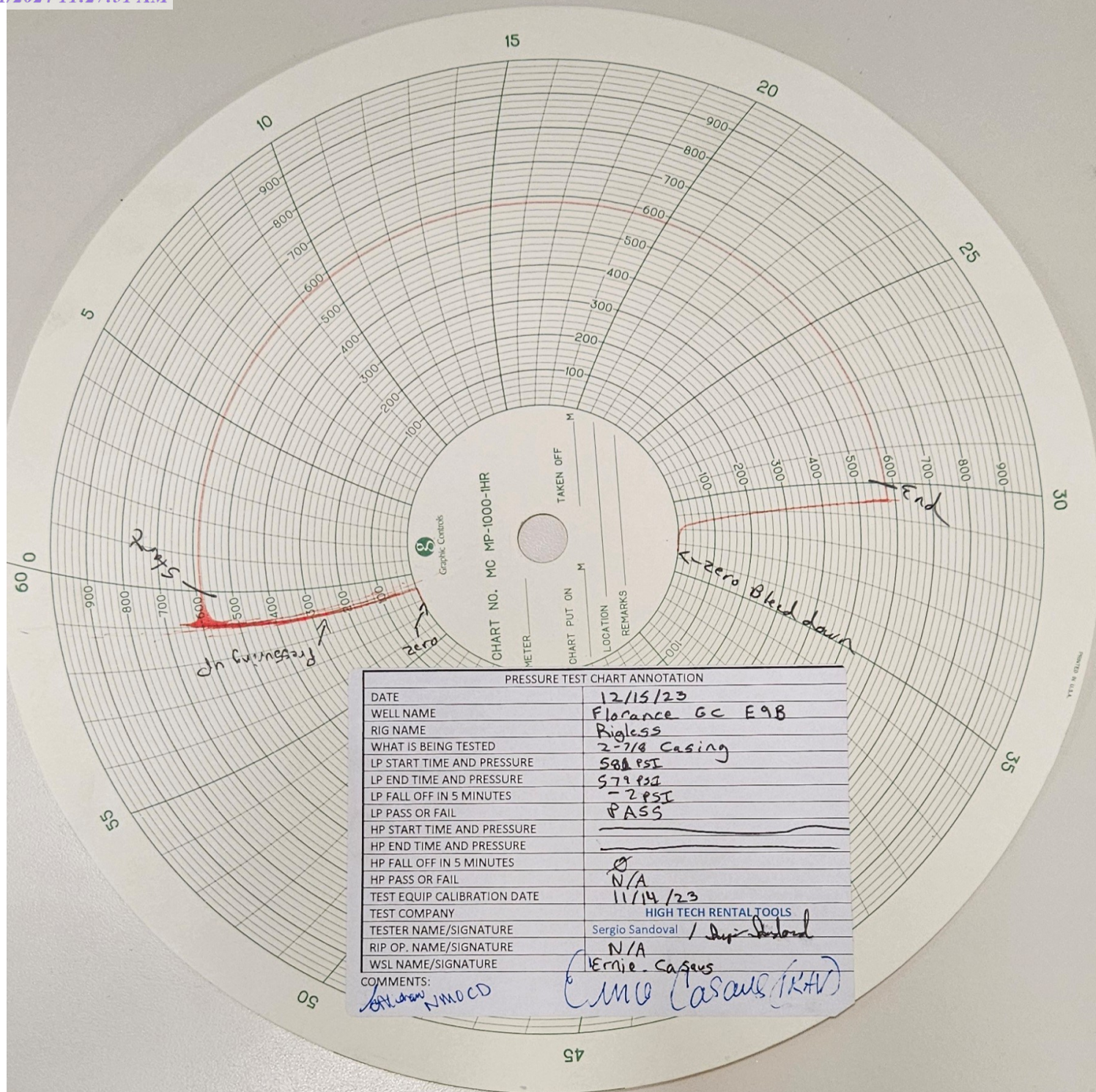
BLM POC Phone: 5055647736

BLM POC Email Address: MKADE@BLM.GOV

Disposition: Accepted

Disposition Date: 04/11/2024

Signature: Matthew Kade



PRESSURE TEST CHART ANNOTATION	
DATE	12/15/23
WELL NAME	Florence GC E9B
RIG NAME	Rigless
WHAT IS BEING TESTED	2-7/8 Casing
LP START TIME AND PRESSURE	580 PSI
LP END TIME AND PRESSURE	579 PSI
LP FALL OFF IN 5 MINUTES	-2 PSI
LP PASS OR FAIL	PASS
HP START TIME AND PRESSURE	
HP END TIME AND PRESSURE	
HP FALL OFF IN 5 MINUTES	0
HP PASS OR FAIL	N/A
TEST EQUIP CALIBRATION DATE	11/14/23
TEST COMPANY	HIGH TECH RENTAL TOOLS
TESTER NAME/SIGNATURE	Sergio Sandoval / [Signature]
RIP OP. NAME/SIGNATURE	N/A
WSL NAME/SIGNATURE	Ernie Casares
COMMENTS:	CMO Casares (RAW)

NEW MEXICO ENERGY, MINERALS
AND NATURE DEPARTMENT

CONSERVATION DIVISION
AZTEC DISTRICT OFFICE
1940 RIO BRAZOS ROAD
AZTEC NM 87410
(505) 334-6175 FAX: (505) 334-6179
http://www.state.nm.us/nmd/conserv/87410.htm

BRADENHEAD TEST REPORT

(submit 1 copy to above address)

Date of Test 12-15-2003 Operator Cimcoe API #30-0 45-31947

Property Name Florence Castro Well No. 98 Location: Unit 0 Section 13 Township 30 Range 9

Well Status (Shut-In or Producing) Initial PSI: Tubing 3 Intermediate 3 Casing 0 Bradenhead 0

OPEN BRADENHEAD AND INTERMEDIATE TO ATMOSPHERE INDIVIDUALLY FOR 15 MINUTES EACH

Testing	PRESSURE			FLOW CHARACTERISTICS	
	Bradenhead	INTERM		BRADENHEAD	INTERMEDIATE
TIME	Int	Csg	Int	Csg	
5 min.	0	0			Steady Flow
10 min.	0	0			Surges
15 min.	0	0			Down to Nothing <u>Small puff</u>
20 min.					Nothing
25 min.					Gas
30 min.					Gas & Water
					Water

If bradenhead flowed water, check all of the descriptions that apply below:

CLEAR _____ FRESH _____ SALTY _____ SULFUR _____ BLACK _____

5 MINUTE SHUT-IN PRESSURE BRADENHEAD 0 INTERMEDIATE N/A

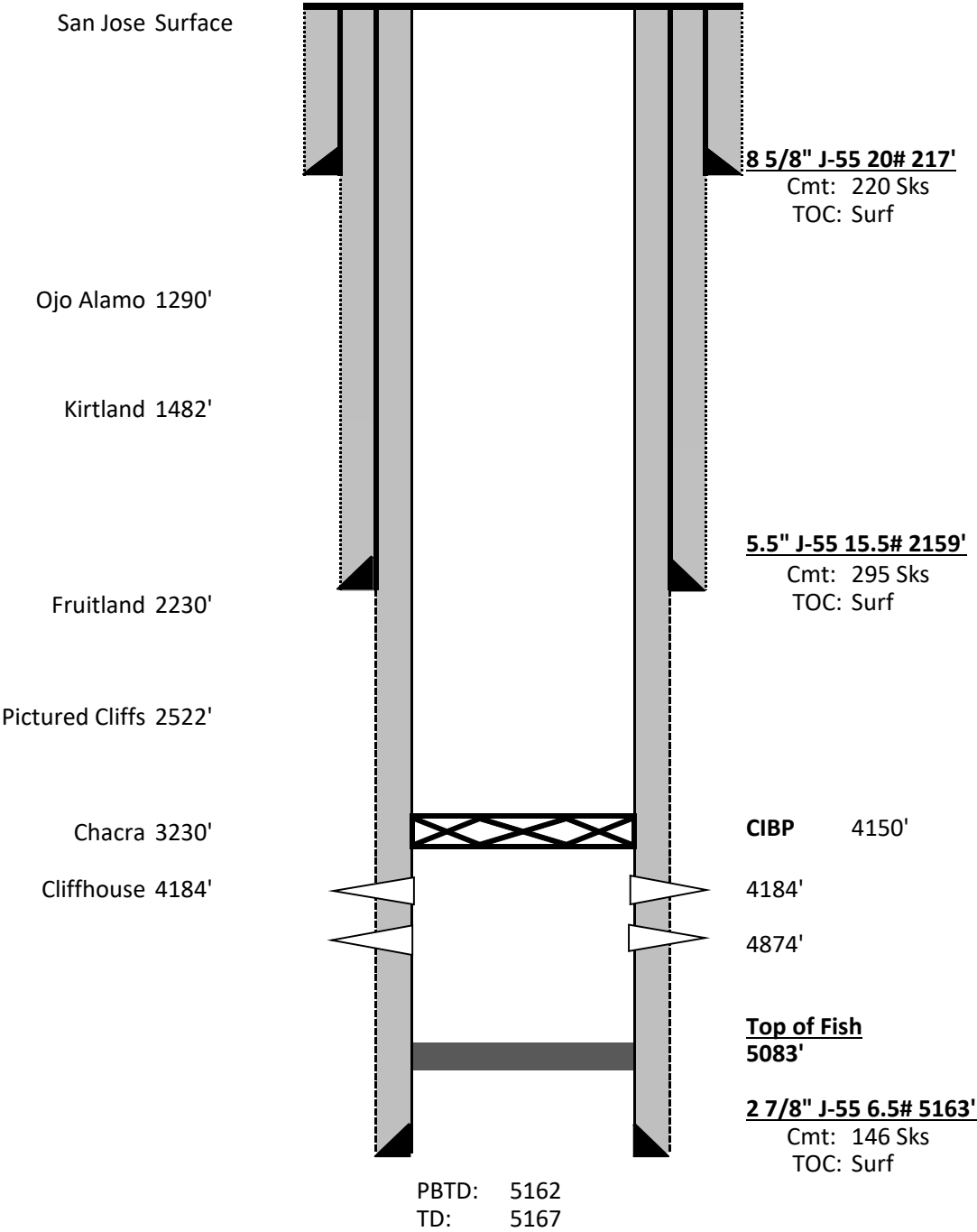
REMARKS: CRP set @ 4150'; CRP set inside the 2 7/8 tubing;
Had small puff on 3" when open. blew down to nothing,
nothing during test.

By Clara Casaus (HCU) Witness Alfonso Medina NMED

(Position)

E-mail address _____

Florance GC E 9B
(O) Sec 13, T30N, R9W
San Juan County
30-045-31947



Florance GC E 9B Temporary Abandonment Subsequent Report

11/13/23 Wireline service unit and crane. Prep well by running gauge ring and setting CIBP @ 4150'. Load well with 24 bbls 2% KCl water with biocide and corrosion inhibitor and dispersant. Pressure test casing to 520 psi for 30 min.

12/15/23 Test Bradenhead and perform MIT. Pressure tested casing to 580 psi for 30 min. Test witnessed by NMOCD representative on site at time of test.

Submit a Copy To Appropriate District
Office
District I – (575) 393-6161
1625 N. French Dr., Hobbs, NM 88240
District II – (575) 748-1283
811 S. First St., Artesia, NM 88210
District III – (505) 334-6178
1000 Rio Brazos Rd., Aztec, NM 87410
District IV – (505) 476-3460
1220 S. St. Francis Dr., Santa Fe, NM
87505

State of New Mexico
Energy, Minerals and Natural Resources

Form C-103
Revised July 18, 2013

OIL CONSERVATION DIVISION
1220 South St. Francis Dr.
Santa Fe, NM 87505

WELL API NO. 30-045-31947
5. Indicate Type of Lease STATE <input type="checkbox"/> FEE <input type="checkbox"/>
6. State Oil & Gas Lease No. NMSF080004
7. Lease Name or Unit Agreement Name Florance Gas Com E
8. Well Number 9B
9. OGRID Number
10. Pool name or Wildcat Blanco Mesaverde

SUNDRY NOTICES AND REPORTS ON WELLS
(DO NOT USE THIS FORM FOR PROPOSALS TO DRILL OR TO DEEPEN OR PLUG BACK TO A DIFFERENT RESERVOIR. USE "APPLICATION FOR PERMIT" (FORM C-101) FOR SUCH PROPOSALS.)

1. Type of Well: Oil Well ☐ Gas Well ☒ Other

2. Name of Operator
SIMCOE LLC

3. Address of Operator
1199 Main Ave, Suite 101, Durango, CO 81301

4. Well Location
Unit Letter O : 830 feet from the South line and 2,080 feet from the East line
Section 13 Township 30N Range 9W NMPM San Juan County

11. Elevation (Show whether DR, RKB, RT, GR, etc.)
5,776', GL

12. Check Appropriate Box to Indicate Nature of Notice, Report or Other Data

NOTICE OF INTENTION TO:

PERFORM REMEDIAL WORK ☐ PLUG AND ABANDON ☐
TEMPORARILY ABANDON ☐ CHANGE PLANS ☐
PULL OR ALTER CASING ☐ MULTIPLE COMPL ☐
DOWNHOLE COMMINGLE ☐
CLOSED-LOOP SYSTEM ☐
OTHER: ☐

SUBSEQUENT REPORT OF:

REMEDIAL WORK ☐ ALTERING CASING ☐
COMMENCE DRILLING OPNS. ☐ P AND A ☐
CASING/CEMENT JOB ☐
OTHER: ☒

13. Describe proposed or completed operations. (Clearly state all pertinent details, and give pertinent dates, including estimated date of starting any proposed work). SEE RULE 19.15.7.14 NMAC. For Multiple Completions: Attach wellbore diagram of proposed completion or recompletion.

11/13/23 Wireline service unit and crane. Prep well by running gauge ring and setting CIBP @ 4150'. Load well with 24 bbls 2% KCl water with biocide and corrosion inhibitor and dispersant. Pressure test casing to 520 psi for 30 min.

12/15/23 Test Bradenhead and perform MIT. Pressure tested casing to 580 psi for 30 min. Test witnessed by NMOCD representative on site at time of test.

Spud Date:

Rig Release Date:

I hereby certify that the information above is true and complete to the best of my knowledge and belief.

SIGNATURE Christy Kost TITLE Regulatory Analyst DATE 04/11/2024

Type or print name Christy Kost E-mail address: christy.kost@ikavenergy.com PHONE: 970-822-8931

For State Use Only

APPROVED BY: _____ TITLE _____ DATE _____

Conditions of Approval (if any):

Florance GC E 9B Temporary Abandonment Subsequent Report

11/13/23 Wireline service unit and crane. Prep well by running gauge ring and setting CIBP @ 4150'. Load well with 24 bbls 2% KCl water with biocide and corrosion inhibitor and dispersant. Pressure test casing to 520 psi for 30 min.

12/15/23 Test Bradenhead and perform MIT. Pressure tested casing to 580 psi for 30 min. Test witnessed by NMOCD representative on site at time of test.

NEW MEXICO ENERGY, MINERALS
AND NATURE DEPARTMENT

CONSERVATION DIVISION
AZTEC DISTRICT OFFICE
1940 RIO BRAZOS ROAD
AZTEC NM 87410
(505) 334-6175 FAX: (505) 334-6179
http://www.state.nm.us/nmd/conserv/87410basic.htm

BRADENHEAD TEST REPORT

(submit 1 copy to above address)

Date of Test 12-15-2003 Operator Cimcoe API #30-0 45-31947

Property Name Florence Cattle Well No. 98 Location: Unit 0 Section 13 Township 30 Range 9

Well Status (Shut-In or Producing) Initial PSI: Tubing 3 Intermediate 3 Casing 0 Bradenhead 0

OPEN BRADENHEAD AND INTERMEDIATE TO ATMOSPHERE INDIVIDUALLY FOR 15 MINUTES EACH

Testing	PRESSURE			FLOW CHARACTERISTICS	
	Bradenhead	INTERM		BRADENHEAD	INTERMEDIATE
TIME	Int	Csg	Int	Csg	
5 min.	0	0			Steady Flow
10 min.	0	0			Surges
15 min.	0	0			Down to Nothing <u>Small puff</u>
20 min.					Nothing
25 min.					Gas
30 min.					Gas & Water
					Water

If bradenhead flowed water, check all of the descriptions that apply below:

CLEAR _____ FRESH _____ SALTY _____ SULFUR _____ BLACK _____

5 MINUTE SHUT-IN PRESSURE BRADENHEAD 0 INTERMEDIATE N/A

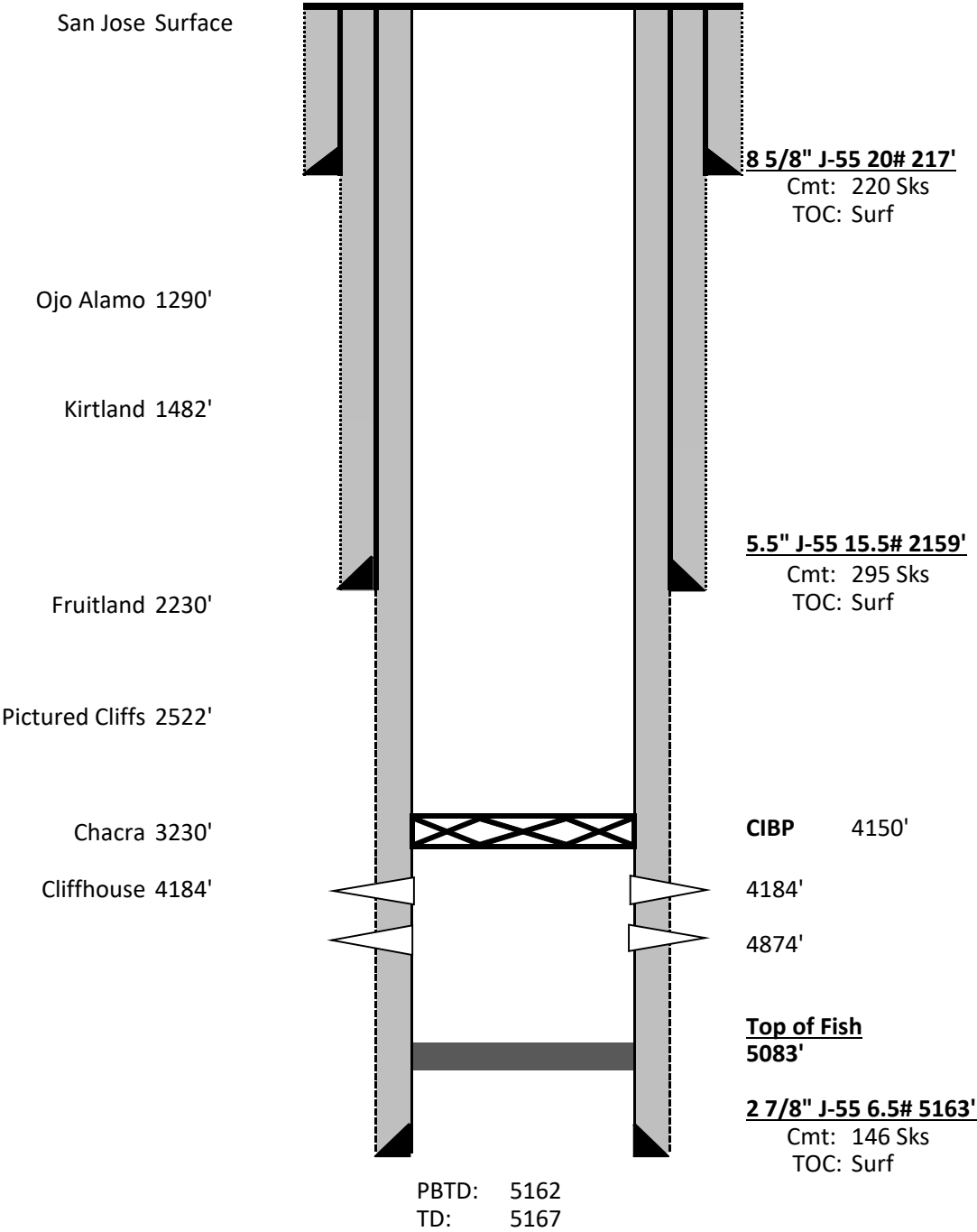
REMARKS: CIRP set @ 4150'; CIRP set inside the 2 7/8 tubing;
Had small ~~rough~~ puff on 3" when open. blew down to nothing,
nothing during test.

By Steve Casaus (HCU) Witness Alvin Medina NMACD

(Position)

E-mail address _____

Florance GC E 9B
(O) Sec 13, T30N, R9W
San Juan County
30-045-31947



District I
1625 N. French Dr., Hobbs, NM 88240
Phone:(575) 393-6161 Fax:(575) 393-0720
District II
811 S. First St., Artesia, NM 88210
Phone:(575) 748-1283 Fax:(575) 748-9720
District III
1000 Rio Brazos Rd., Aztec, NM 87410
Phone:(505) 334-6178 Fax:(505) 334-6170
District IV
1220 S. St Francis Dr., Santa Fe, NM 87505
Phone:(505) 476-3470 Fax:(505) 476-3462

State of New Mexico
Energy, Minerals and Natural Resources
Oil Conservation Division
1220 S. St Francis Dr.
Santa Fe, NM 87505

CONDITIONS

Action 332485

CONDITIONS

Operator: SIMCOE LLC 1199 Main Ave., Suite 101 Durango, CO 81301	OGRID: 329736
	Action Number: 332485
	Action Type: [C-103] Sub. Temporary Abandonment (C-103U)

CONDITIONS

Created By	Condition	Condition Date
mkuehling	MIT required on or before 12/15/2028	4/26/2024