



P.O. Box 2267, Midland, Texas 79702
Phone: (432) 848-9133

Via email

April 26, 2024

New Mexico Oil Conservation Division
Attn: Mr. Leonard Lowe
1220 South St. Francis
Santa Fe, NM 87505
Via: Leonard.Lowe@state.nm.us

Re: Notification and Verification of a Standard Well Location for the Caballo 23 Fed 306H (30-025-50732), Sec 23, T25S, R33E, Lea County, NM

Dear Mr. Lowe:

Included with this letter are the following documents demonstrating that the above referenced well will be drilled at a standard oil well location:

- C-102 Plat dated January 17, 2024, showing the proposed location of the Caballo 23 Fed 306H, respectively;
- "Area of Common Ownership Plat" separately showing the spacing units for the well; and
- Certification of Ownership demonstrating the outlined area on the plat is comprised of two fed leases, with uniform ownership.

19.15.16.15.C(7) NMAC provides that in area of common ownership (here, two fed leases) the setback requirements only apply to the outer boundary of the area of uniform ownership, not the spacing unit within the area of uniform ownership. Since the area to the east towards which this well encroaches is within the documented "area of common ownership," this well is at a standard location and approval of a non-standard location for the well is not necessary.

Please place this Notification and Verification of a Standard Well Location in the well files for Caballo 23 Fed 306H (30-025-50732).

Respectfully submitted,

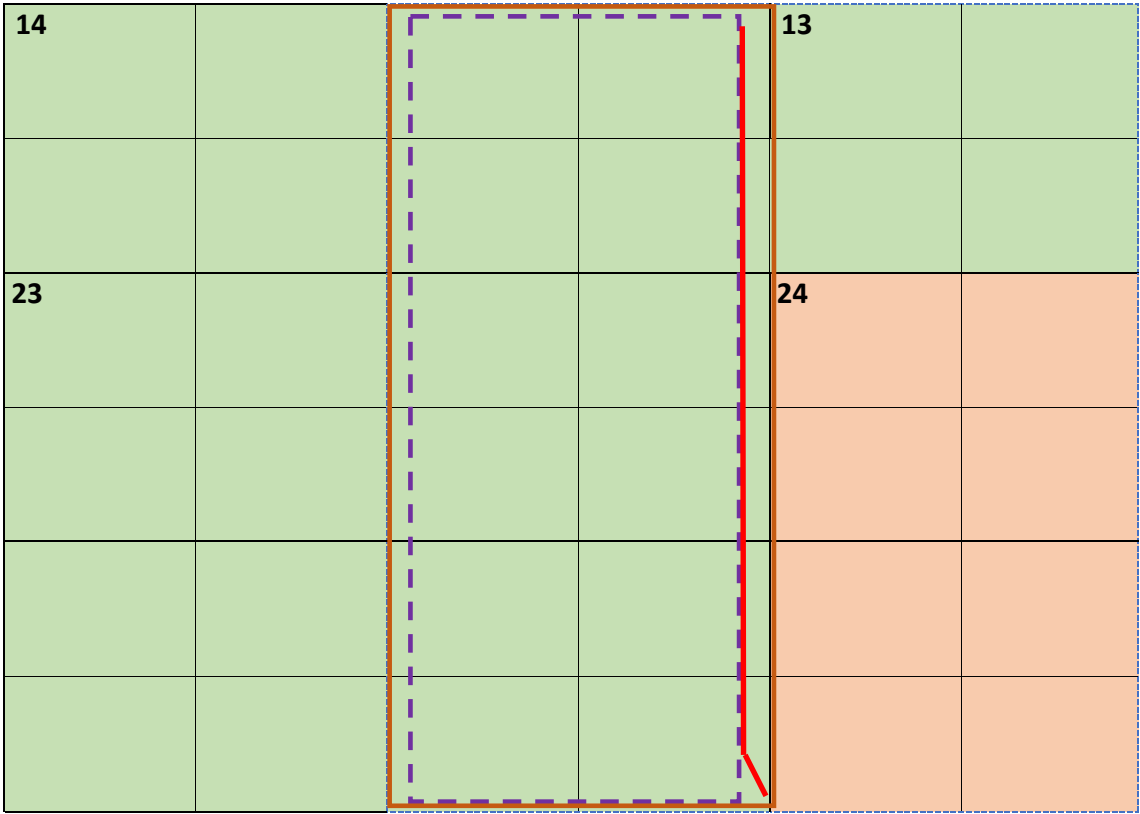
Lisa Youngblood

EOG Resources, Inc.

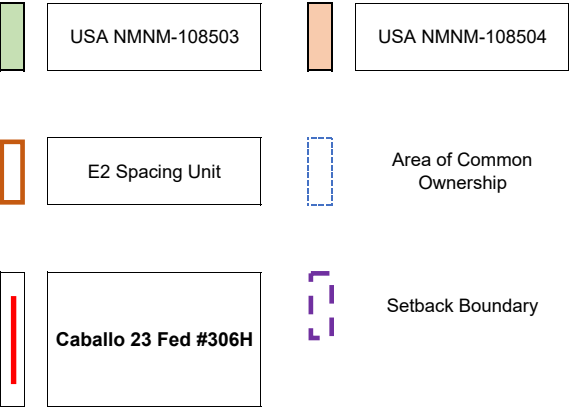
Lisa Youngblood
Regulatory Specialist

CC: Mr. Paul Kautz, NMOCD- District 1

Form C-102
Revised August 1, 2011
Submit one copy to appropriate
District Office
☐ AMENDED REPORT



CABALLO 23 FED #306H S2
OF SECTION 14 & ALL OF SECTION 23
T25S-R33E Lea County




Operator/Working Interest Owner:
EOG Resources, Inc.

Mineral Owner:
Bureau of Land Management

Certification of Ownership

I have reviewed the ownership of the oil and gas leasehold (BLM Lease USA NMNM-108503) covering the S/2 of Section 14, ALL of Section 23, and the SW/4 of Section 13 in Township 25 South, Range 33 East, Lea County, New Mexico, and (BLM Lease USA NMNM-108504) covering the W2 of Section 24 in Township 25 South, Range 33 East, Lea County, New Mexico for purposes of identifying an "area of common ownership" as set forth in NMAC 19.15.16.15.B(8) and C(7). As of this date below, the ownership in the above described leases and lands is identical ownership as defined in 19.15.12.7 B. NMAC.

EOG Resources, Inc.

A handwritten signature in blue ink, appearing to read "Daniel Koury", is written over a horizontal line.

Daniel Koury, Landman

April 17, 2024

District I
1625 N. French Dr., Hobbs, NM 88240
Phone:(575) 393-6161 Fax:(575) 393-0720
District II
811 S. First St., Artesia, NM 88210
Phone:(575) 748-1283 Fax:(575) 748-9720
District III
1000 Rio Brazos Rd., Aztec, NM 87410
Phone:(505) 334-6178 Fax:(505) 334-6170
District IV
1220 S. St Francis Dr., Santa Fe, NM 87505
Phone:(505) 476-3470 Fax:(505) 476-3462

State of New Mexico
Energy, Minerals and Natural Resources
Oil Conservation Division
1220 S. St Francis Dr.
Santa Fe, NM 87505

CONDITIONS

Action 337870

CONDITIONS

Operator: EOG RESOURCES INC 5509 Champions Drive Midland, TX 79706	OGRID: 7377
	Action Number: 337870
	Action Type: [C-103] Sub. General Sundry (C-103Z)

CONDITIONS

Created By	Condition	Condition Date
Ilowe	None	5/6/2024