

Well Name: SAKER 6-7 FEDERAL	Well Location: T24S / R35E / SEC 6 / LOT 3 / 32.253263 / -103.408742	County or Parish/State: LEA / NM
Well Number: 35H	Type of Well: OIL WELL	Allottee or Tribe Name:
Lease Number: NMNM14164	Unit or CA Name:	Unit or CA Number:
US Well Number: 3002548936	Well Status: Producing Oil Well	Operator: OXY USA INCORPORATED

Notice of Intent

Sundry ID: 2737610

Type of Submission: Notice of Intent	Type of Action: APD Change
Date Sundry Submitted: 06/23/2023	Time Sundry Submitted: 07:55
Date proposed operation will begin: 06/26/2023	

Procedure Description: OXY USA INC. respectfully requests approval to change the well name from Saker 6 7 FED COM 35H to Saker 6 7 FED 35H (Removing COM from the Name). The updated plat reflecting the name is attached.

NOI Attachments

Procedure Description

Saker6_7Fed35H_C102_Revised_6_23_23_20230623075451.pdf

Received by OCD: 3/26/2024 7:43:23 AM

Page 2 of 7

Well Name: SAKER 6-7 FEDERAL	Well Location: T24S / R35E / SEC 6 / LOT 3 / 32.253263 / -103.408742	County or Parish/State: LEA / NM
Well Number: 35H	Type of Well: OIL WELL	Allottee or Tribe Name:
Lease Number: NMNM14164	Unit or CA Name:	Unit or CA Number:
US Well Number: 3002548936	Well Status: Producing Oil Well	Operator: OXY USA INCORPORATED

Operator

I certify that the foregoing is true and correct. Title 18 U.S.C. Section 1001 and Title 43 U.S.C. Section 1212, make it a crime for any person knowingly and willfully to make to any department or agency of the United States any false, fictitious or fraudulent statements or representations as to any matter within its jurisdiction. Electronic submission of Sundry Notices through this system satisfies regulations requiring a

Operator Electronic Signature: SARAH MCKINNEY

Signed on: JUN 23, 2023 07:55 AM

Name: OXY USA INCORPORATED

Title: Regulatory Analyst Sr

Street Address: 5 GREENWAY PLAZA SUITE 110

City: HOUSTONState: TX

Phone: (713) 215-7295

Email address: SARAH_MCKINNEY@OXY.COM

Field

Representative Name:

Street Address:

City:State:Zip:

Phone:

Email address:

BLM Point of Contact

BLM POC Name: CHRISTOPHER WALLS

BLM POC Title: Petroleum Engineer

BLM POC Phone: 5752342234

BLM POC Email Address: cwalls@blm.gov

Disposition: Approved

Disposition Date: 03/20/2024

Signature: Chris Walls

Form 3160-5
(June 2019)

UNITED STATES
DEPARTMENT OF THE INTERIOR
BUREAU OF LAND MANAGEMENT

FORM APPROVED
OMB No. 1004-0137
Expires: October 31, 2021

SUNDRY NOTICES AND REPORTS ON WELLS
**Do not use this form for proposals to drill or to re-enter an
abandoned well. Use Form 3160-3 (APD) for such proposals.**

5. Lease Serial No.	
6. If Indian, Allottee or Tribe Name	
7. If Unit of CA/Agreement, Name and/or No.	
8. Well Name and No.	
9. API Well No.	
10. Field and Pool or Exploratory Area	
11. Country or Parish, State	

12. CHECK THE APPROPRIATE BOX(ES) TO INDICATE NATURE OF NOTICE, REPORT OR OTHER DATA

TYPE OF SUBMISSION	TYPE OF ACTION				
<input type="checkbox"/> Notice of Intent	<input type="checkbox"/> Acidize	<input type="checkbox"/> Deepen	<input type="checkbox"/> Production (Start/Resume)	<input type="checkbox"/> Water Shut-Off	
	<input type="checkbox"/> Alter Casing	<input type="checkbox"/> Hydraulic Fracturing	<input type="checkbox"/> Reclamation	<input type="checkbox"/> Well Integrity	
<input type="checkbox"/> Subsequent Report	<input type="checkbox"/> Casing Repair	<input type="checkbox"/> New Construction	<input type="checkbox"/> Recomplete	<input type="checkbox"/> Other	
	<input type="checkbox"/> Change Plans	<input type="checkbox"/> Plug and Abandon	<input type="checkbox"/> Temporarily Abandon		
<input type="checkbox"/> Final Abandonment Notice	<input type="checkbox"/> Convert to Injection	<input type="checkbox"/> Plug Back	<input type="checkbox"/> Water Disposal		

13. Describe Proposed or Completed Operation: Clearly state all pertinent details, including estimated starting date of any proposed work and approximate duration thereof. If the proposal is to deepen directionally or recompleate horizontally, give subsurface locations and measured and true vertical depths of all pertinent markers and zones. Attach the Bond under which the work will be perfonned or provide the Bond No. on file with BLM/BIA. Required subsequent reports must be filed within 30 days following completion of the involved operations. If the operation results in a multiple completion or recompletion in a new interval, a Form 3160-4 must be filed once testing has been completed. Final Abandonment Notices must be filed only after all requirements, including reclamation, have been completed and the operator has detennined that the site is ready for final inspection.)

14. I hereby certify that the foregoing is true and correct. Name (Printed/Typed)	Title
Signature	Date

THE SPACE FOR FEDERAL OR STATE OFFICE USE

Approved by	Title	Date
Conditions of approval, if any, are attached. Approval of this notice does not warrant or certify that the applicant holds legal or equitable title to those rights in the subject lease which would entitle the applicant to conduct operations thereon.	Office	

Title 18 U.S.C Section 1001 and Title 43 U.S.C Section 1212, make it a crime for any person knowingly and willfully to make to any department or agency of the United States any false, fictitious or fraudulent statements or representations as to any matter within its jurisdiction.

(Instructions on page 2)

GENERAL INSTRUCTIONS

This form is designed for submitting proposals to perform certain well operations and reports of such operations when completed as indicated on Federal and Indian lands pursuant to applicable Federal law and regulations. Any necessary special instructions concerning the use of this form and the number of copies to be submitted, particularly with regard to local area or regional procedures and practices, are either shown below, will be issued by or may be obtained from the local Federal office.

SPECIFIC INSTRUCTIONS

Item 4 - Locations on Federal or Indian land should be described in accordance with Federal requirements. Consult the local Federal office for specific instructions.

Item 13: Proposals to abandon a well and subsequent reports of abandonment should include such special information as is required by the local Federal office. In addition, such proposals and reports should include reasons for the abandonment; data on any former or present productive zones or other zones with present significant fluid contents not sealed off by cement or otherwise; depths (top and bottom) and method of placement of cement plugs; mud or other material placed below, between and above plugs; amount, size, method of parting of any casing, liner or tubing pulled and the depth to the top of any tubing left in the hole; method of closing top of well and date well site conditioned for final inspection looking for approval of the abandonment. If the proposal will involve **hydraulic fracturing operations**, you must comply with 43 CFR 3162.3-3, including providing information about the protection of usable water. Operators should provide the best available information about all formations containing water and their depths. This information could include data and interpretation of resistivity logs run on nearby wells. Information may also be obtained from state or tribal regulatory agencies and from local BLM offices.

NOTICES

The privacy Act of 1974 and the regulation in 43 CFR 2.48(d) provide that you be furnished the following information in connection with information required by this application.

AUTHORITY: 30 U.S.C. 181 et seq., 351 et seq., 25 U.S.C. 396; 43 CFR 3160.

PRINCIPAL PURPOSE: The information is used to: (1) Evaluate, when appropriate, approve applications, and report completion of subsequent well operations, on a Federal or Indian lease; and (2) document for administrative use, information for the management, disposal and use of National Resource lands and resources, such as: (a) evaluating the equipment and procedures to be used during a proposed subsequent well operation and reviewing the completed well operations for compliance with the approved plan; (b) requesting and granting approval to perform those actions covered by 43 CFR 3162.3-2, 3162.3-3, and 3162.3-4; (c) reporting the beginning or resumption of production, as required by 43 CFR 3162.4-1(c) and (d) analyzing future applications to drill or modify operations in light of data obtained and methods used.

ROUTINE USES: Information from the record and/or the record will be transferred to appropriate Federal, State, local or foreign agencies, when relevant to civil, criminal or regulatory investigations or prosecutions in connection with congressional inquiries or to consumer reporting agencies to facilitate collection of debts owed the Government.

EFFECT OF NOT PROVIDING THE INFORMATION: Filing of this notice and report and disclosure of the information is mandatory for those subsequent well operations specified in 43 CFR 3162.3-2, 3162.3-3, 3162.3-4.

The Paperwork Reduction Act of 1995 requires us to inform you that:

The BLM collects this information to evaluate proposed and/or completed subsequent well operations on Federal or Indian oil and gas leases.

Response to this request is mandatory.

The BLM would like you to know that you do not have to respond to this or any other Federal agency-sponsored information collection unless it displays a currently valid OMB control number.

BURDEN HOURS STATEMENT: Public reporting burden for this form is estimated to average 8 hours per response, including the time for reviewing instructions, gathering and maintaining data, and completing and reviewing the form. Direct comments regarding the burden estimate or any other aspect of this form to U.S. Department of the Interior, Bureau of Land Management (1004-0137), Bureau Information Collection Clearance Officer (WO-630), 1849 C St., N.W., Mail Stop 401 LS, Washington, D.C. 20240

Additional Information

Location of Well

0. SHL: LOT 3 / 200 FNL / 1995 FWL / TWSP: 24S / RANGE: 35E / SECTION: 6 / LAT: 32.253263 / LONG: -103.408742 (TVD: 0 feet, MD: 0 feet)

PPP: LOT 3 / 100 FNL / 1330 FWL / TWSP: 24S / RANGE: 35E / SECTION: 6 / LAT: 32.253536 / LONG: -103.410892 (TVD: 11615 feet, MD: 11949 feet)

BHL: SESW / 20 FSL / 1330 FWL / TWSP: 24S / RANGE: 35E / SECTION: 7 / LAT: 32.224838 / LONG: -103.410872 (TVD: 12068 feet, MD: 21904 feet)

District I
1625 N. French Dr., Hobbs, NM 88240
Phone: (575) 393-6161 Fax: (575) 393-0720

District II
811 S. First St., Artesia, NM 88210
Phone: (575) 748-1283 Fax: (575) 748-9720

District III
1000 Rio Brazos Road, Aztec, NM 87410
Phone: (505) 334-6178 Fax: (505) 334-6170

District IV
1220 S. St. Francis Dr., Santa Fe, NM 87505
Phone: (505) 476-3460 Fax: (505) 476-3462

State of New Mexico
Energy, Minerals & Natural Resources Department
OIL CONSERVATION DIVISION
1220 South St. Francis Dr.
Santa Fe, NM 87505

Form C-102
Revised August 1, 2011
Submit one copy to appropriate
District Office

☐ AMENDED REPORT

WELL LOCATION AND ACREAGE DEDICATION PLAT

¹ API Number 30-025-48936		² Pool Code 2220	³ Pool Name Antelope Ridge; Wolfcamp
⁴ Property Code 330848	⁵ Property Name SAKER 6_7 FED		⁶ Well Number 35H
⁷ OGRID No. 16696	⁸ Operator Name OXY USA INC.		⁹ Elevation 3449.7' (NAVD 88)

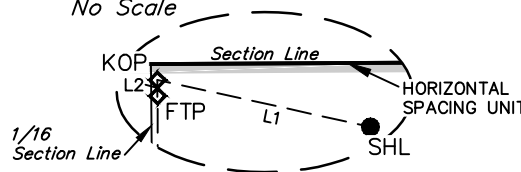
¹⁰Surface Location

UL or lot no.	Section	Township	Range	Lot Idn	Feet from the	North/South line	Feet from the	East/West line	County
3	6	24S	35E		200	NORTH	1995	WEST	LEA

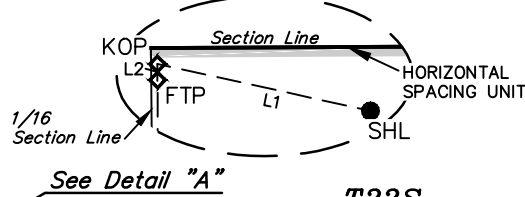
" Bottom Hole Location If Different From Surface

UL or lot no. N	Section 7	Township 24S	Range 35E	Lot Idn	Feet from the 20	North/South line SOUTH	Feet from the 1330	East/West line WEST	County LEA
¹² Dedicated Acres 640.54		¹³ Joint or Infill		¹⁴ Consolidation Code		¹⁵ Order No.			

No allowable will be assigned to this completion until all interests have been consolidated or a non-standard unit has been approved by the division.

16	NAD 83 (SURFACE HOLE LOCATION)	SURVEY PERP.	NAD 83 (LAST TAKE POINT)	SURVEY PERP.
	LATITUDE = 32°15'11.75" (32.253264°)		LATITUDE = 32°13'30.21" (32.225057°)	
	LONGITUDE = 103°24'31.47" (103.408743°)	200' FNL	LONGITUDE = 103°24'39.16" (103.410878°)	100' FSL
	NAD 27 (SURFACE HOLE LOCATION)	1995' FWL	NAD 27 (LAST TAKE POINT)	1330' FWL
	LATITUDE = 32°15'11.30" (32.253139°)		LATITUDE = 32°13'29.76" (32.224932°)	
	LONGITUDE = 103°24'29.77" (103.408269°)		LONGITUDE = 103°24'37.46" (103.410406°)	
	STATE PLANE NAD 83 (N.M. EAST)		STATE PLANE NAD 83 (N.M. EAST)	
	N: 457101.41' E: 827164.30'		N: 446834.24' E: 826592.20'	
	STATE PLANE NAD 27 (N.M. EAST)		STATE PLANE NAD 27 (N.M. EAST)	
	N: 457042.05' E: 785979.78'		N: 446775.16' E: 785407.26'	
	NAD 83 (KICK OFF POINT)	SURVEY PERP.	NAD 83 (BOTTOM HOLE LOCATION)	SURVEY PERP.
	LATITUDE = 32°15'13.23" (32.253674°)		LATITUDE = 32°13'29.42" (32.224838°)	
	LONGITUDE = 103°24'39.22" (103.410893°)	50' FNL	LONGITUDE = 103°24'39.16" (103.410878°)	20' FSL
	NAD 27 (KICK OFF POINT)	1330' FWL	NAD 27 (BOTTOM HOLE LOCATION)	1330' FWL
	LATITUDE = 32°15'12.78" (32.253549°)		LATITUDE = 32°13'28.96" (32.224712°)	
	LONGITUDE = 103°24'37.51" (103.410420°)		LONGITUDE = 103°24'37.46" (103.410406°)	
	STATE PLANE NAD 83 (N.M. EAST)		STATE PLANE NAD 83 (N.M. EAST)	
	N: 457244.95' E: 826498.12'		N: 446754.25' E: 826592.92'	
	STATE PLANE NAD 27 (N.M. EAST)		STATE PLANE NAD 27 (N.M. EAST)	
	N: 457185.59' E: 785313.62'		N: 446695.17' E: 785407.98'	
	NAD 83 (FIRST TAKE POINT)	SURVEY PERP.	<p><i>Detail "A"</i> No Scale</p>  <p>1/16 Section Line</p> <p>See Detail "A"</p>	
	LATITUDE = 32°15'12.73" (32.253537°)			
	LONGITUDE = 103°24'39.22" (103.410893°)	100' FNL		
	NAD 27 (FIRST TAKE POINT)	1330' FWL		
	LATITUDE = 32°15'12.28" (32.253411°)			
	LONGITUDE = 103°24'37.51" (103.410420°)			
	STATE PLANE NAD 83 (N.M. EAST)			
	N: 457194.96' E: 826498.56'			
	STATE PLANE NAD 27 (N.M. EAST)			
	N: 457135.60' E: 785314.06'			

Detail "A"
No Scale



17 OPERATOR CERTIFICATION

I hereby certify that the information contained herein is true and complete to the best of my knowledge and belief, and that this organization either owns a working interest or unleased mineral interest in the land including the proposed bottom hole location or has a right to drill this well at this location pursuant to a contract with an owner of such a mineral or working interest, or to a voluntary pooling agreement or a compulsory pooling order heretofore entered by the division.

Sarah McKinny 06/23/23
Signature Date

Sarah McKinney
Printed Name

sarah_mckinney@oxy.com
E-mail Address

18 SURVEYOR CERTIFICATION

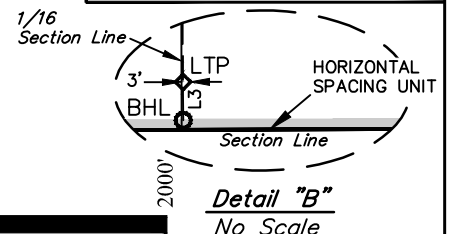
I hereby certify that the well location shown on this plat was plotted from field notes of actual surveys made by me or under my supervision, and that the same is true and correct to the best of my belief.

December 12, 2019

Date of Survey _____
Signature and Seal of Professional Surveyor: _____



Certificate Number:



- = SURFACE HOLE LOCATION
- ◆ = KICK OFF / TAKE POINT
- ⊙ = BOTTOM HOLE LOCATION
- ▲ = SECTION CORNER LOCATED

SCALE
DRAWN BY: R.J. 12-20-19

LINE TABLE		
LINE	DIRECTION	LENGTH
L1	N77°36'01"W	681.57'
L2	S00°15'58"E	50.00'
L3	S00°16'35"E	80.00'

NOTE:

- Distances referenced on plat to section lines are perpendicular.
- Basis of Bearing is a Transverse Mercator Projection with a Central Meridian of W103°53'00" (NAD 83)

REV: 3 01-04-21 R.J. (HSU CHANGE)

District I
1625 N. French Dr., Hobbs, NM 88240
Phone:(575) 393-6161 Fax:(575) 393-0720
District II
811 S. First St., Artesia, NM 88210
Phone:(575) 748-1283 Fax:(575) 748-9720
District III
1000 Rio Brazos Rd., Aztec, NM 87410
Phone:(505) 334-6178 Fax:(505) 334-6170
District IV
1220 S. St Francis Dr., Santa Fe, NM 87505
Phone:(505) 476-3470 Fax:(505) 476-3462

State of New Mexico
Energy, Minerals and Natural Resources
Oil Conservation Division
1220 S. St Francis Dr.
Santa Fe, NM 87505

CONDITIONS

Action 326655

CONDITIONS

Operator: OXY USA INC P.O. Box 4294 Houston, TX 772104294	OGRID: 16696
	Action Number: 326655
	Action Type: [C-103] NOI Change of Plans (C-103A)

CONDITIONS

Created By	Condition	Condition Date
pkautz	None	6/15/2024