

Well Name: EMSU-B	Well Location: T20S / R36E / SEC 24 / NESW / 32.5568372 / -103.3100659	County or Parish/State: LEA / NM
Well Number: 912	Type of Well: INJECTION - ENHANCED RECOVERY	Allottee or Tribe Name:
Lease Number: NMLC030143B	Unit or CA Name: EUNICE MONUMENT SOUTH UNIT	Unit or CA Number: NMNM70948B
US Well Number: 300250430500S1	Operator: EMPIRE NEW MEXICO LLC	

Notice of Intent

Sundry ID: 2797509

Type of Submission: Notice of Intent	Type of Action: Plug and Abandonment
Date Sundry Submitted: 06/27/2024	Time Sundry Submitted: 08:31
Date proposed operation will begin: 08/01/2024	

Procedure Description:

Surface Disturbance

Is any additional surface disturbance proposed?: No

NOI Attachments

Procedure Description

EMSU_B_912_BLM_Package_P_A_06212024_NS_20240627083137.pdf

Received by OCD: 8/2/2024 11:24:53 AM

Page 2 of 27

Well Name: EMSU-B	Well Location: T20S / R36E / SEC 24 / NESW / 32.5568372 / -103.3100659	County or Parish/State: LEA / NM
Well Number: 912	Type of Well: INJECTION - ENHANCED RECOVERY	Allottee or Tribe Name:
Lease Number: NMLC030143B	Unit or CA Name: EUNICE MONUMENT SOUTH UNIT	Unit or CA Number: NMNM70948B
US Well Number: 300250430500S1	Operator: EMPIRE NEW MEXICO LLC	

Conditions of Approval

Specialist Review
EMSU_B_912_Sundry_ID_2797509_P_A_20240722134324.pdf

Operator

I certify that the foregoing is true and correct. Title 18 U.S.C. Section 1001 and Title 43 U.S.C. Section 1212, make it a crime for any person knowingly and willfully to make to any department or agency of the United States any false, fictitious or fraudulent statements or representations as to any matter within its jurisdiction. Electronic submission of Sundry Notices through this system satisfies regulations requiring a

Operator Electronic Signature: NATHAN SANDEL

Signed on: JUN 27, 2024 08:31 AM

Name: EMPIRE NEW MEXICO LLC

Title: Engineer

Street Address: 25025 INTERSTATE 45 STE 420

City: THE WOODLANDSState: TX

Phone: (918) 404-4202

Email address: NSANDEL@EMPIREPETROCORP.COM

Field

Representative Name:

Street Address:

City:State:Zip:

Phone:

Email address:

BLM Point of Contact

BLM POC Name: LONG VO

BLM POC Title: Petroleum Engineer

BLM POC Phone: 5759885402

BLM POC Email Address: LVO@BLM.GOV

Disposition: Approved

Disposition Date: 07/22/2024

Signature: Long Vo

Form 3160-5
(June 2019)

UNITED STATES
DEPARTMENT OF THE INTERIOR
BUREAU OF LAND MANAGEMENT

FORM APPROVED
OMB No. 1004-0137
Expires: October 31, 2021

SUNDRY NOTICES AND REPORTS ON WELLS
Do not use this form for proposals to drill or to re-enter an abandoned well. Use Form 3160-3 (APD) for such proposals.

5. Lease Serial No.	
6. If Indian, Allottee or Tribe Name	
7. If Unit of CA/Agreement, Name and/or No.	
8. Well Name and No.	
9. API Well No.	
10. Field and Pool or Exploratory Area	
11. Country or Parish, State	

12. CHECK THE APPROPRIATE BOX(ES) TO INDICATE NATURE OF NOTICE, REPORT OR OTHER DATA

TYPE OF SUBMISSION	TYPE OF ACTION				
<input type="checkbox"/> Notice of Intent	<input type="checkbox"/> Acidize	<input type="checkbox"/> Deepen	<input type="checkbox"/> Production (Start/Resume)	<input type="checkbox"/> Water Shut-Off	
<input type="checkbox"/> Subsequent Report	<input type="checkbox"/> Alter Casing	<input type="checkbox"/> Hydraulic Fracturing	<input type="checkbox"/> Reclamation	<input type="checkbox"/> Well Integrity	
<input type="checkbox"/> Final Abandonment Notice	<input type="checkbox"/> Casing Repair	<input type="checkbox"/> New Construction	<input type="checkbox"/> Recomplete	<input type="checkbox"/> Other	
	<input type="checkbox"/> Change Plans	<input type="checkbox"/> Plug and Abandon	<input type="checkbox"/> Temporarily Abandon		
	<input type="checkbox"/> Convert to Injection	<input type="checkbox"/> Plug Back	<input type="checkbox"/> Water Disposal		

13. Describe Proposed or Completed Operation: Clearly state all pertinent details, including estimated starting date of any proposed work and approximate duration thereof. If the proposal is to deepen directionally or recompleate horizontally, give subsurface locations and measured and true vertical depths of all pertinent markers and zones. Attach the Bond under which the work will be perfonned or provide the Bond No. on file with BLM/BIA. Required subsequent reports must be filed within 30 days following completion of the involved operations. If the operation results in a multiple completion or recompletion in a new interval, a Form 3160-4 must be filed once testing has been completed. Final Abandonment Notices must be filed only after all requirements, including reclamation, have been completed and the operator has detennined that the site is ready for final inspection.)

14. I hereby certify that the foregoing is true and correct. Name (Printed/Typed)	Title
Signature	Date

THE SPACE FOR FEDERAL OR STATE OFFICE USE

Approved by	Title	Date
Conditions of approval, if any, are attached. Approval of this notice does not warrant or certify that the applicant holds legal or equitable title to those rights in the subject lease which would entitle the applicant to conduct operations thereon.	Office	

Title 18 U.S.C Section 1001 and Title 43 U.S.C Section 1212, make it a crime for any person knowingly and willfully to make to any department or agency of the United States any false, fictitious or fraudulent statements or representations as to any matter within its jurisdiction.

(Instructions on page 2)

GENERAL INSTRUCTIONS

This form is designed for submitting proposals to perform certain well operations and reports of such operations when completed as indicated on Federal and Indian lands pursuant to applicable Federal law and regulations. Any necessary special instructions concerning the use of this form and the number of copies to be submitted, particularly with regard to local area or regional procedures and practices, are either shown below, will be issued by or may be obtained from the local Federal office.

SPECIFIC INSTRUCTIONS

Item 4 - Locations on Federal or Indian land should be described in accordance with Federal requirements. Consult the local Federal office for specific instructions.

Item 13: Proposals to abandon a well and subsequent reports of abandonment should include such special information as is required by the local Federal office. In addition, such proposals and reports should include reasons for the abandonment; data on any former or present productive zones or other zones with present significant fluid contents not sealed off by cement or otherwise; depths (top and bottom) and method of placement of cement plugs; mud or other material placed below, between and above plugs; amount, size, method of parting of any casing, liner or tubing pulled and the depth to the top of any tubing left in the hole; method of closing top of well and date well site conditioned for final inspection looking for approval of the abandonment. If the proposal will involve **hydraulic fracturing operations**, you must comply with 43 CFR 3162.3-3, including providing information about the protection of usable water. Operators should provide the best available information about all formations containing water and their depths. This information could include data and interpretation of resistivity logs run on nearby wells. Information may also be obtained from state or tribal regulatory agencies and from local BLM offices.

NOTICES

The privacy Act of 1974 and the regulation in 43 CFR 2.48(d) provide that you be furnished the following information in connection with information required by this application.

AUTHORITY: 30 U.S.C. 181 et seq., 351 et seq., 25 U.S.C. 396; 43 CFR 3160.

PRINCIPAL PURPOSE: The information is used to: (1) Evaluate, when appropriate, approve applications, and report completion of subsequent well operations, on a Federal or Indian lease; and (2) document for administrative use, information for the management, disposal and use of National Resource lands and resources, such as: (a) evaluating the equipment and procedures to be used during a proposed subsequent well operation and reviewing the completed well operations for compliance with the approved plan; (b) requesting and granting approval to perform those actions covered by 43 CFR 3162.3-2, 3162.3-3, and 3162.3-4; (c) reporting the beginning or resumption of production, as required by 43 CFR 3162.4-1(c) and (d) analyzing future applications to drill or modify operations in light of data obtained and methods used.

ROUTINE USES: Information from the record and/or the record will be transferred to appropriate Federal, State, local or foreign agencies, when relevant to civil, criminal or regulatory investigations or prosecutions in connection with congressional inquiries or to consumer reporting agencies to facilitate collection of debts owed the Government.

EFFECT OF NOT PROVIDING THE INFORMATION: Filing of this notice and report and disclosure of the information is mandatory for those subsequent well operations specified in 43 CFR 3162.3-2, 3162.3-3, 3162.3-4.

The Paperwork Reduction Act of 1995 requires us to inform you that:

The BLM collects this information to evaluate proposed and/or completed subsequent well operations on Federal or Indian oil and gas leases.

Response to this request is mandatory.

The BLM would like you to know that you do not have to respond to this or any other Federal agency-sponsored information collection unless it displays a currently valid OMB control number.

BURDEN HOURS STATEMENT: Public reporting burden for this form is estimated to average 8 hours per response, including the time for reviewing instructions, gathering and maintaining data, and completing and reviewing the form. Direct comments regarding the burden estimate or any other aspect of this form to U.S. Department of the Interior, Bureau of Land Management (1004-0137), Bureau Information Collection Clearance Officer (WO-630), 1849 C St., N.W., Mail Stop 401 LS, Washington, D.C. 20240

Additional Information

Location of Well

0. SHL: NESW / 1980 FSL / 1980 FWL / TWSP: 20S / RANGE: 36E / SECTION: 24 / LAT: 32.5568372 / LONG: -103.3100659 (TVD: 0 feet, MD: 0 feet)

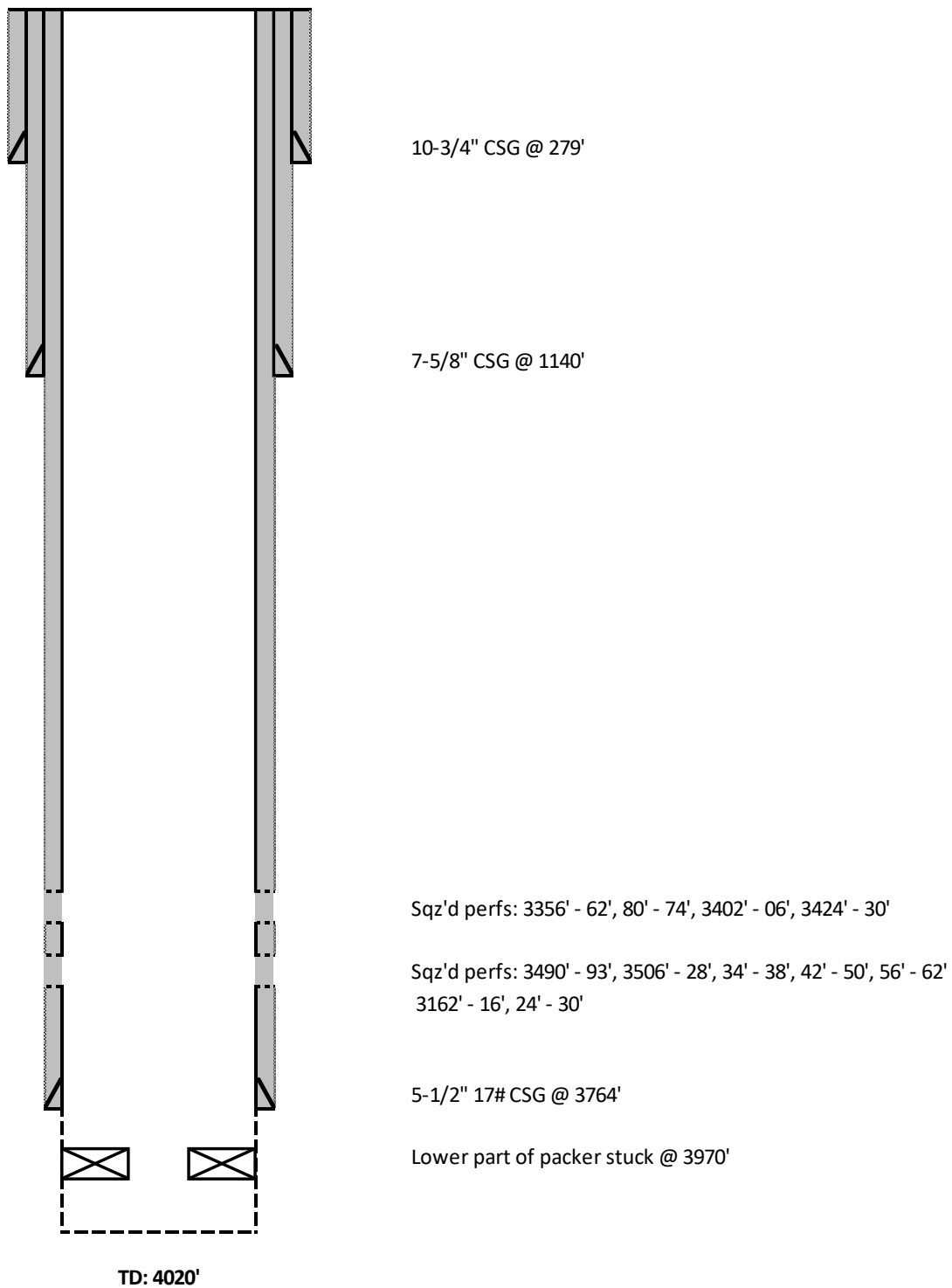
BHL: NESW / 1980 FSL / 1980 FWL / TWSP: 20S / SECTION: / LAT: 0.0 / LONG: 0.0 (TVD: 0 feet, MD: 0 feet)

Procedure

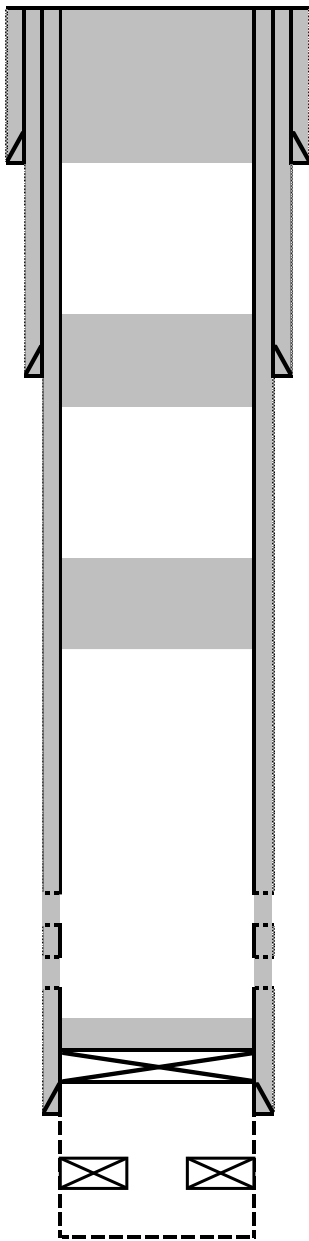
Notify OCD/BLM 24 hrs prior to operations.

1. MIRU P&A rig.
2. ND WH. NU BOP.
3. RIH with bit and scraper to 3720'
4. MIRU WLU. If there is no record of CBL, run CBL.
5. Correlate depths and set CIBP @ 3714'.
6. Spot 25 sks of Class C cmt on top of CIBP.
7. Pump 21 bbls 9# mud.
8. Spot 25 sks Class C cmt from 2580' – 2330' (B/ Salt). WOC & tag.
9. Pump 25 bbls 9# mud.
10. Spot 25 sks Class C cmt from 1265' – 1065' (T/Salt). WOC & tag.
11. Pump 18 bbls 9# mud.
12. Spot 50 sks Class C cmt from 320' – surface. Verify at surface.
13. ND BOP. RDMO P&A rig.
14. Notify OCD/BLM.
15. ND WH. Cut off casing 4' below GL & cap.
16. Install 4" marker 4' above GL.
17. Remove all equipment, deadman, and junk from location.
18. Fill any pits and level location.

Current WBD



Proposed WBD



TD: 4020'

T/ Salt	1215'
B/ Salt	2530'

From EMSU B
913

10-3/4" CSG @ 279'
Spot 50 sks Class C cmt @ 329' - surface.

7-5/8" CSG @ 1140'
Spot 25 sks Class C cmt @ 1265' - 1065' (T/ Salt). WOC & tag.

Spot 25 sks Class C cmt @ 2580' - 2330' (B/Salt). WOC & tag.

Sqz'd perfs: 3356' - 62', 80' - 74', 3402' - 06', 3424' - 30'

Sqz'd perfs: 3490' - 93', 3506' - 28', 34' - 38', 42' - 50', 56' - 62', 3612' - 16', 24' - 30'

Dump 25 sks Class C cmt on top
Set CIBP @ 3714'
5-1/2" 17# CSG @ 3764'

Lower part of packer stuck at 3970'

Workover Reports

6/18/2024:

HPJSM, MIRU MESA WSU AND SUPPORT EQUIPMENT, ND WH (HAD TO CUT 6 900 BOLTS OFF). NU WH, PKR SET IN TENSION, UNABLE TO PULL TBG HIGH ENOUGH TO GET SLIPS UNDER HANGER TO REMOVE HANGER. LINE UP SHORTY SLIPS FOR THE FOLLOWING MORNING. FLANGE WH BACK UP. SECURE LOCATION. SWI SDFD

6/19/2024:

HPJSM, NU BOP, REMOVE HANGER, RELEASE PKR. MIRU RAMOS TBG SCANNER, SCAN TBG OOH. RACK BACK 18 JTS AND PULL TO TIGHT SPOT PULLED 575' FROM SET DEPTH. TRY RELEASING PKR, PKR NOT SET, TRY WORKING STRING UP/DWN TO GET PIPE MOVEMENT. PMP 10 BBLS DWN BACKSIDE AND LOAD CATCHING 600 PSI PRESSURE W/ VERY SLOW LEAK OFF. UNLATCH OFF PKR w/ ON&OFF TOOL AND PU 20'. PUMP DWN TBG AND LOAD CATCHING PRESSURE 600 PSI w/NO LEAK OFF. LATCH BACK ON PKR AND CONT. TRYING TO WORK FREE. MI MESA POWER SWIVEL AND WORK STRING w/ RH TORQUE HELD. PULL FREE AND CONT. SCANNING OOH. SCANNED 119 JTS. HOLE FOUND IN JT 99. SCANNED 7 BAD JTS, 38 GREEN JTS, 74 BLUE JTS. ONLY ON/OFF TOOL OOH, PKR LEFT DWNHOLE NEAR TOP OF SQUEEZE PERFS. SWI SDFN.

6/20/2024:

HPJSM, MI TFH 2-7/8 L-80 WORKSTRING, STRAP & TALLY. MU SWABCO BHA: SHORT CATCH OVERSHOT w/ 2-3/4 GRAPPLE, BUMPER SUB, JAR, 6 DRILL COLLARS, ACCELERATOR. TIH, TAG TOP OF FISH @ 3130'. LATCH ON FISH AND TRY PULLING TO SET OFF JAR. NOT GETTING GOOD BITE ON FISH. TOH, SWAP 2-3/4 GRAPPLE BASKET 2-5/8", TBIH LATCH ON FISH. SET OFF JAR, CONT JARRING ON FISH. FISH MOVED 1 FT UP HOLE. PULL 90K TENSION AND SET SLIPS. SECURE LOCATION, SDFN.

6/21/2024:

HPJSM, STRING TENSION WEIGHT STILL @ 90K. CONT. JAR ON FISH. TBG JAR FIRE OFF AND PIPE JUMPED FREE. TRY SETTING DWN AND STILL TAGGING, GRAPPLE UNLATCHED. TOH AND FIND UPPER SECTION INCLUDING UPPER SLIP OF A UNI-6 GUIBERSON PKR, MANDREL PULLED IN HALF. TBIH W/SPEAR, NOT TAGGING OR TAKING WEIGHT AT SAME DEPTH. TAG FISH 1 JT/12' DEEPER. TOH W/SPEAR, INSPECT BHA, NOTHING ON SPEAR, NO DAMAGE. MIRU MESA REVERSE PKG AND POWER SWIVEL. SWI, SECURE LOCATION AND SDFW.

6/24/2024:

HPJSM, SIP (0) PU&RIH W/ 4-3/4 SHOE, X-OVER BUSHING, X-OVER, 6 3-1/2 DC'S, X-OVER AND 89 JTS TO TAG AT 3005' MI&RU POWER SWIVEL, BREAK CIRCULATION, WASH AND MILL OVER THE PACKER 1 HR, START PUSHING PACKER DOWN HOLE, TAG AGAIN AT 3970', RU SWIVEL, BREAK CIRCULATION, TRY TO MAKE MORE HOLE, WORK ON IT FOR 45 MINUTES CANNOT MAKE ANY MORE HOLE, PULL ON TBG, GOT TBG STUCK, CHANGE CIRCULATION AND WORK ON IT, LOST ROTATION AND GOT TBG STUCK WITH GOOD CIRCULATION, LEFT TBG PULLED TO 70K, SWI-SDFN.

6/25/2024:

HPJSM, SIP (0), BREAK CIRCULATION WITH REVERSE UNIT, WORK ON TBG CAN NOT GET IT LOSE, RU PARKER PT, SPOT 300 GALLS OF 15% HCL ACID AND FLUSH IT W/ 20 BBLS FW, WAITH 1 HR, RU SWIVEL, START WORKING ON TBG, GOT IT LOSE, LAY DOWN 5 JTS WITH SWIVEL, RD PS, LAY DOWN REST OF

WORK STRING DOWN, RELEASED FISHING TOOLS AND WS TBG, RD MESA REVERSE UNIT, RIH W/ 112 JTS
2-3/8 IPC PRODUCTION TBG, SWI-SDFN.

6/26/2024:

HPJSM, SIP (0), lay down 110 jts 2-3/8 IPC tbg, ND BOP, NU WH, RD&MO Mesa WSU, engineering will submit P&A paperwork.



U.S. Department of the Interior
BUREAU OF LAND MANAGEMENT

Sundry Print Report

07/22/2024

Well Name: EMSU-B	Well Location: T20S / R36E / SEC 24 / NESW / 32.5568372 / -103.3100659	County or Parish/State: LEA / NM
Well Number: 912	Type of Well: INJECTION - ENHANCED RECOVERY	Allottee or Tribe Name:
Lease Number: NMLC030143B	Unit or CA Name: EUNICE MONUMENT SOUTH UNIT	Unit or CA Number: NMNM70948B
US Well Number: 300250430500S1	Operator: EMPIRE NEW MEXICO LLC	

Notice of Intent**Sundry ID:** 2797509**Type of Submission:** Notice of Intent**Type of Action:** Plug and Abandonment**Date Sundry Submitted:** 06/27/2024**Time Sundry Submitted:** 08:31**Date proposed operation will begin:** 08/01/2024**Procedure Description:****Surface Disturbance****Is any additional surface disturbance proposed?:** No**NOI Attachments****Procedure Description**

EMSU_B_912_BLM_Package_P_A_06212024_NS_20240627083137.pdf

APPROVAL SUBJECT TO
GENERAL REQUIREMENTS AND
SPECIAL STIPULATIONS
ATTACHED

Well Name: EMSU-B	Well Location: T20S / R36E / SEC 24 / NESW / 32.5568372 / -103.3100659	County or Parish/State: LEA / NM
Well Number: 912	Type of Well: INJECTION - ENHANCED RECOVERY	Allottee or Tribe Name:
Lease Number: NMLC030143B	Unit or CA Name: EUNICE MONUMENT SOUTH UNIT	Unit or CA Number: NMNM70948B
US Well Number: 300250430500S1	Operator: EMPIRE NEW MEXICO LLC	

Operator

I certify that the foregoing is true and correct. Title 18 U.S.C. Section 1001 and Title 43 U.S.C. Section 1212, make it a crime for any person knowingly and willfully to make to any department or agency of the United States any false, fictitious or fraudulent statements or representations as to any matter within its jurisdiction. Electronic submission of Sundry Notices through this system satisfies regulations requiring a

Operator Electronic Signature: NATHAN SANDEL**Signed on:** JUN 27, 2024 08:31 AM**Name:** EMPIRE NEW MEXICO LLC**Title:** Engineer**Street Address:** 25025 INTERSTATE 45 STE 420**City:** THE WOODLANDS **State:** TX**Phone:** (918) 404-4202**Email address:** NSANDEL@EMPIREPETROCORP.COM**Field****Representative Name:****Street Address:****City:****State:****Zip:****Phone:****Email address:**

Low Case

Form 3160-5
(June 2019)UNITED STATES
DEPARTMENT OF THE INTERIOR
BUREAU OF LAND MANAGEMENTFORM APPROVED
OMB No. 1004-0137
Expires: October 31, 2021**SUNDRY NOTICES AND REPORTS ON WELLS**
Do not use this form for proposals to drill or to re-enter an
abandoned well. Use Form 3160-3 (APD) for such proposals.

5. Lease Serial No. NMLC030143B

6. If Indian, Allottee or Tribe Name

SUBMIT IN TRIPLICATE - Other instructions on page 2

1. Type of Well

☐ Oil Well ☐ Gas Well ☒ Other

2. Name of Operator

EMPIRE NEW MEXICO LLC

3a. Address 2200 S UTICA PLACE SUITE 150, TULSA, OK 7

3b. Phone No. (include area code)
(539) 444-8002

4. Location of Well (Footage, Sec., T., R., M., or Survey Description)

SEC 24/T20S/R36E/NMP

7. If Unit of CA/Agreement, Name and/or No.

EUNICE MONUMENT SOUTH UNIT/NMNM70948B

8. Well Name and No.

EMSU-B/912

9. API Well No.

3002504305

10. Field and Pool or Exploratory Area

EUNICE MONUMENT-GRAYBURG-SA/EUNICE MONI

11. Country or Parish, State

LEA/NM

12. CHECK THE APPROPRIATE BOX(ES) TO INDICATE NATURE OF NOTICE, REPORT OR OTHER DATA

TYPE OF SUBMISSION	TYPE OF ACTION			
<input checked="" type="checkbox"/> Notice of Intent	<input type="checkbox"/> Acidize	<input type="checkbox"/> Deepen	<input type="checkbox"/> Production (Start/Resume)	<input type="checkbox"/> Water Shut-Off
<input type="checkbox"/> Subsequent Report	<input type="checkbox"/> Alter Casing	<input type="checkbox"/> Hydraulic Fracturing	<input type="checkbox"/> Reclamation	<input type="checkbox"/> Well Integrity
<input type="checkbox"/> Final Abandonment Notice	<input type="checkbox"/> Casing Repair	<input type="checkbox"/> New Construction	<input type="checkbox"/> Recomplete	<input type="checkbox"/> Other
	<input type="checkbox"/> Change Plans	<input checked="" type="checkbox"/> Plug and Abandon	<input type="checkbox"/> Temporarily Abandon	
	<input type="checkbox"/> Convert to Injection	<input type="checkbox"/> Plug Back	<input type="checkbox"/> Water Disposal	

13. Describe Proposed or Completed Operation: Clearly state all pertinent details, including estimated starting date of any proposed work and approximate duration thereof. If the proposal is to deepen directionally or recompleat horizontally, give subsurface locations and measured and true vertical depths of all pertinent markers and zones. Attach the Bond under which the work will be performed or provide the Bond No. on file with BLM/BIA. Required subsequent reports must be filed within 30 days following completion of the involved operations. If the operation results in a multiple completion or recompleat in a new interval, a Form 3160-4 must be filed once testing has been completed. Final Abandonment Notices must be filed only after all requirements, including reclamation, have been completed and the operator has determined that the site is ready for final inspection.)

14. I hereby certify that the foregoing is true and correct. Name (Printed Typed)

NATHAN SANDEL / Ph: (918) 404-4202

Title Engineer

Signature (Electronic Submission)

Date 06/27/2024

THE SPACE FOR FEDERAL OR STATE OFFICE USE

Approved by

Long Vo [Signature]

Title Petroleum Engineer

Date 7/22/2024

Conditions of approval, if any, are attached. Approval of this notice does not warrant or certify that the applicant holds legal or equitable title to those rights in the subject lease which would entitle the applicant to conduct operations thereon.

Office CFO

Title 18 U.S.C Section 1001 and Title 43 U.S.C Section 1212, make it a crime for any person knowingly and willfully to make to any department or agency of the United States any false, fictitious or fraudulent statements or representations as to any matter within its jurisdiction.

(Instructions on page 2)

GENERAL INSTRUCTIONS

This form is designed for submitting proposals to perform certain well operations and reports of such operations when completed as indicated on Federal and Indian lands pursuant to applicable Federal law and regulations. Any necessary special instructions concerning the use of this form and the number of copies to be submitted, particularly with regard to local area or regional procedures and practices, are either shown below, will be issued by or may be obtained from the local Federal office.

SPECIFIC INSTRUCTIONS

Item 4 - Locations on Federal or Indian land should be described in accordance with Federal requirements. Consult the local Federal office for specific instructions.

Item 13: Proposals to abandon a well and subsequent reports of abandonment should include such special information as is required by the local Federal office. In addition, such proposals and reports should include reasons for the abandonment; data on any former or present productive zones or other zones with present significant fluid contents not sealed off by cement or otherwise; depths (top and bottom) and method of placement of cement plugs; mud or other material placed below, between and above plugs; amount, size, method of parting of any casing, liner or tubing pulled and the depth to the top of any tubing left in the hole; method of closing top of well and date well site conditioned for final inspection looking for approval of the abandonment. If the proposal will involve **hydraulic fracturing operations**, you must comply with 43 CFR 3162.3-3, including providing information about the protection of usable water. Operators should provide the best available information about all formations containing water and their depths. This information could include data and interpretation of resistivity logs run on nearby wells. Information may also be obtained from state or tribal regulatory agencies and from local BLM offices.

NOTICES

The privacy Act of 1974 and the regulation in 43 CFR 2.48(d) provide that you be furnished the following information in connection with information required by this application.

AUTHORITY: 30 U.S.C. 181 et seq., 351 et seq., 25 U.S.C. 396; 43 CFR 3160.

PRINCIPAL PURPOSE: The information is used to: (1) Evaluate, when appropriate, approve applications, and report completion of subsequent well operations, on a Federal or Indian lease; and (2) document for administrative use, information for the management, disposal and use of National Resource lands and resources, such as: (a) evaluating the equipment and procedures to be used during a proposed subsequent well operation and reviewing the completed well operations for compliance with the approved plan; (b) requesting and granting approval to perform those actions covered by 43 CFR 3162.3-2, 3162.3-3, and 3162.3-4; (c) reporting the beginning or resumption of production, as required by 43 CFR 3162.4-1(c) and (d) analyzing future applications to drill or modify operations in light of data obtained and methods used.

ROUTINE USES: Information from the record and/or the record will be transferred to appropriate Federal, State, local or foreign agencies, when relevant to civil, criminal or regulatory investigations or prosecutions in connection with congressional inquiries or to consumer reporting agencies to facilitate collection of debts owed the Government.

EFFECT OF NOT PROVIDING THE INFORMATION: Filing of this notice and report and disclosure of the information is mandatory for those subsequent well operations specified in 43 CFR 3162.3-2, 3162.3-3, 3162.3-4.

The Paperwork Reduction Act of 1995 requires us to inform you that:

The BLM collects this information to evaluate proposed and/or completed subsequent well operations on Federal or Indian oil and gas leases.

Response to this request is mandatory.

The BLM would like you to know that you do not have to respond to this or any other Federal agency-sponsored information collection unless it displays a currently valid OMB control number.


BURDEN HOURS STATEMENT: Public reporting burden for this form is estimated to average 8 hours per response, including the time for reviewing instructions, gathering and maintaining data, and completing and reviewing the form. Direct comments regarding the burden estimate or any other aspect of this form to U.S. Department of the Interior, Bureau of Land Management (1004-0137), Bureau Information Collection Clearance Officer (WO-630), 1849 C St., N.W., Mail Stop 401 LS, Washington, D.C. 20240

Additional Information

Location of Well

0. SHL: NESW / 1980 FSL / 1980 FWL / TWSP: 20S / RANGE: 36E / SECTION: 24 / LAT: 32.5568372 / LONG: -103.3100659 (TVD: 0 feet, MD: 0 feet)

BHL: NESW / 1980 FSL / 1980 FWL / TWSP: 20S / SECTION: / LAT: 0.0 / LONG: 0.0 (TVD: 0 feet, MD: 0 feet)

Proposed WBD

TD: 4020'

T/ Salt	1215'
B/ Salt	2530'

From EMSU B
913

10-3/4" CSG @ 279'

Spot 50 sks Class C cmt @ 329' - surface.

7-5/8" CSG @ 1140'

Spot 25 sks Class C cmt @ 1265' - 1065' (T/ Salt), WOC & tag.

27 2668' to 2454'

Spot ~~25~~ sks Class C cmt @ ~~2580' - 2320'~~ (B/Salt), WOC & tag.

Sqz'd perms: 3356' - 62', 80' - 74', 3402' - 06', 3424' - 30'

Sqz'd perms: 3490' - 93', 3506' - 28', 34' - 38', 42' - 50', 56' - 62', 3612' - 16', 24' - 30'

Spot 76 sks

Dump 25 sks Class C cmt on top

Set CIBP @ 3714'

5-1/2" 17# CSG @ 3764'

Lower part of packer stuck at 3970'

Leak test CIBP. WOC & TAG. @ 3112'


* Run CBL from CIBP to surface.

Procedure

Notify OCD/BLM 24 hrs prior to operations.

1. MIRU P&A rig.
2. ND WH. NU BOP.
3. RIH with bit and scraper to 3720'
4. MIRU WLU. If there is no record of CBL, run CBL.
5. Correlate depths and set CIBP @ 3714'. *Leak test CIBP.*
6. Spot ~~25~~ sks of Class C cmt on top of CIBP. *76 sks, WOC & tag @ 3112'*
7. Pump 21 bbls 9# mud. *268' to 2454'*
8. Spot ~~25~~ sks Class C cmt from ~~2580'~~ *268'* - ~~2330'~~ *2454'* (B/ Salt). WOC & tag. *27 sks*
9. Pump 25 bbls 9# mud.
10. Spot 25 sks Class C cmt from 1265' - 1065' (T/Salt). WOC & tag.
11. Pump 18 bbls 9# mud. *329'*
12. Spot 50 sks Class C cmt from ~~320'~~ *329'* - surface. Verify at surface.
13. ND BOP. RDMO P&A rig.
14. Notify OCD/BLM.
15. ND WH. Cut off casing 4' below GL & cap.
16. Install 4" marker 4' above GL.
17. Remove all equipment, deadman, and junk from location.
18. Fill any pits and level location.

Current WBD



TD: 4020'

10-3/4" CSG @ 279'

7-5/8" CSG @ 1140'

Sqz'd perfs: 3356' - 62', 80' - 74', 3402' - 06', 3424' - 30'

Sqz'd perfs: 3490' - 93', 3506' - 28', 34' - 38', 42' - 50', 56' - 62'
3162' - 16', 24' - 30'

5-1/2" 17# CSG @ 3764'

Lower part of packer stuck @ 3970'

Workover Reports

6/18/2024:

HPJSM, MIRU MESA WSU AND SUPPORT EQUIPMENT, ND WH (HAD TO CUT 6 900 BOLTS OFF). NU WH, PKR SET IN TENSION, UNABLE TO PULL TBG HIGH ENOUGH TO GET SLIPS UNDER HANGER TO REMOVE HANGER. LINE UP SHORTY SLIPS FOR THE FOLLOWING MORNING. FLANGE WH BACK UP. SECURE LOCATION. SWI SDFD

6/19/2024:

HPJSM, NU BOP, REMOVE HANGER, RELEASE PKR. MIRU RAMOS TBG SCANNER, SCAN TBG OOH. RACK BACK 18 JTS AND PULL TO TIGHT SPOT PULLED 575' FROM SET DEPTH. TRY RELEASING PKR, PKR NOT SET, TRY WORKING STRING UP/DWN TO GET PIPE MOVEMENT. PMP 10 BBLS DWN BACKSIDE AND LOAD CATCHING 600 PSI PRESSURE W/ VERY SLOW LEAK OFF. UNLATCH OFF PKR w/ ON&OFF TOOL AND PU 20'. PUMP DWN TBG AND LOAD CATCHING PRESSURE 600 PSI w/NO LEAK OFF. LATCH BACK ON PKR AND CONT. TRYING TO WORK FREE. MI MESA POWER SWIVEL AND WORK STRING w/ RH TORQUE HELD. PULL FREE AND CONT. SCANNING OOH. SCANNED 119 JTS. HOLE FOUND IN JT 99. SCANNED 7 BAD JTS, 38 GREEN JTS, 74 BLUE JTS. ONLY ON/OFF TOOL OOH, PKR LEFT DWNHOLE NEAR TOP OF SQUEEZE PERFS. SWI SDFN.

6/20/2024:

HPJSM, MI TFH 2-7/8 L-80 WORKSTRING, STRAP & TALLY. MU SWABCO BHA: SHORT CATCH OVERSHOT w/ 2-3/4 GRAPPLE, BUMPER SUB, JAR, 6 DRILL COLLARS, ACCELERATOR. TIH, TAG TOP OF FISH @ 3130'. LATCH ON FISH AND TRY PULLING TO SET OFF JAR. NOT GETTING GOOD BITE ON FISH. TOH, SWAP 2-3/4 GRAPPLE BASKET 2-5/8", TBIH LATCH ON FISH. SET OFF JAR, CONT JARRING ON FISH. FISH MOVED 1 FT UP HOLE. PULL 90K TENSION AND SET SLIPS. SECURE LOCATION, SDFN.

6/21/2024:

HPJSM, STRING TENSION WEIGHT STILL @ 90K. CONT. JAR ON FISH. TBG JAR FIRE OFF AND PIPE JUMPED FREE. TRY SETTING DWN AND STILL TAGGING, GRAPPLE UNLATCHED. TOH AND FIND UPPER SECTION INCLUDING UPPER SLIP OF A UNI-6 GUIBERSON PKR, MANDREL PULLED IN HALF. TBIH W/SPEAR, NOT TAGGING OR TAKING WEIGHT AT SAME DEPTH. TAG FISH 1 JT/12' DEEPER. TOH W/SPEAR, INSPECT BHA, NOTHING ON SPEAR, NO DAMAGE. MIRU MESA REVERSE PKG AND POWER SWIVEL. SWI, SECURE LOCATION AND SDFW.

6/24/2024:

HPJSM, SIP (0) PU&RIH W/ 4-3/4 SHOE, X-OVER BUSHING, X-OVER, 6 3-1/2 DC'S, X-OVER AND 89 JTS TO TAG AT 3005' MI&RU POWER SWIVEL, BREAK CIRCULATION, WASH AND MILL OVER THE PACKER 1 HR, START PUSHING PACKER DOWN HOLE, TAG AGAIN AT 3970', RU SWIVEL, BREAK CIRCULATION, TRY TO MAKE MORE HOLE, WORK ON IT FOR 45 MINUTES CANNOT MAKE ANY MORE HOLE, PULL ON TBG, GOT TBG STUCK, CHANGE CIRCULATION AND WORK ON IT, LOST ROTATION AND GOT TBG STUCK WITH GOOD CIRCULATION, LEFT TBG PULLED TO 70K, SWI-SDFN.

6/25/2024:

HPJSM, SIP (0), BREAK CIRCULATION WITH REVERSE UNIT, WORK ON TBG CAN NOT GET IT LOSE, RU PARKER PT, SPOT 300 GALLS OF 15% HCL ACID AND FLUSH IT W/ 20 BBLS FW, WAITH 1 HR, RU SWIVEL, START WORKING ON TBG, GOT IT LOSE, LAY DOWN 5 JTS WITH SWIVEL, RD PS, LAY DOWN REST OF

WORK STRING DOWN, RELEASED FISHING TOOLS AND WS TBG, RD MESA REVERSE UNIT, RIH W/ 112 JTS
2-3/8 IPC PRODUCTION TBG, SWI-SDFN.

6/26/2024:

HPJSM, SIP (0), lay down 110 jts 2-3/8 IPC tbg, ND BOP, NU WH, RD&MO Mesa WSU, engineering will
submit P&A paperwork.

**BUREAU OF LAND MANAGEMENT
Carlsbad Field Office
620 East Greene Street
Carlsbad, New Mexico 88220
575-234-5972**

**Permanent Abandonment of Federal Wells
Conditions of Approval**

Failure to comply with the following Conditions of Approval may result in a Notice of Incidents of Noncompliance (INC) in accordance with 43 CFR 3163.1.

1. Plugging operations shall commence within **ninety (90)** days from the approval date of this Notice of Intent to Abandon.

If you are unable to plug the well by the 90th day provide this office, prior to the 90th day, with the reason for not meeting the deadline and a date when we can expect the well to be plugged. Failure to do so will result in enforcement action.

The rig used for the plugging procedure cannot be released and moved off without the prior approval of the authorized officer. Failure to do so may result in enforcement action.

2. **Notification:** Contact the appropriate BLM office at least 24 hours prior to the commencing of any plugging operations. For wells in Chaves and Roosevelt County, call 575-627-0272; Eddy County, call 575-361-2822; Lea County, call 575-689-5981.

3. **Blowout Preventers:** A blowout preventer (BOP), as appropriate, shall be installed before commencing any plugging operation. The BOP must be installed and maintained as per API and manufacturer recommendations. The minimum BOP requirement is a 2M system for a well not deeper than 9,090 feet; a 3M system for a well not deeper than 13,636 feet; and a 5M system for a well not deeper than 22,727 feet.

4. **Mud Requirement:** Mud shall be placed between all plugs. Minimum consistency of plugging mud shall be obtained by mixing at the rate of 25 sacks (50 pounds each) of gel per 100 barrels of **fresh** water. Minimum nine (9) pounds per gallon.

5. **Cement Requirement:** Sufficient cement shall be used to bring any required plug to the specified depth and length. Any given cement volumes on the proposed plugging procedure are merely estimates and are not final. Unless specific approval is received, no plug except the surface plug shall be less than 25 sacks of cement. Any plug that requires a tag will have a minimum WOC time of 4 hours for Class C or accelerated cement (calcium chloride) and 6 hours for Class H. Tagging the plug means running in the hole with a string of tubing or drill pipe and placing sufficient weight on the plug to ensure its integrity. Other methods of tagging the plug may be approved by the BLM authorized officer or BLM field representative.

In lieu of a cement plug across perforations in a cased hole (not for any other plugs), a bridge plug set within 50 feet to 100 feet above the perforations shall be capped with 25 sacks of cement. If a bailer is used to cap this plug, 35 feet of cement shall be sufficient. **Before pumping or bailing cement on top of CIBP, tag will be required to verify depth. Based on depth, a tag of the cement may be deemed necessary.**

Unless otherwise specified in the approved procedure, the cement plug shall consist of either Neat Class "C", for up to 7,500 feet of depth or Neat Class "H", for deeper than 7,500 feet plugs.

Fluid used to mix the cement in R111Q shall be saturated with the salts common to the section penetrated, and in suitable proportions but not less than 1% and not more than 3% calcium chloride by weight of cement will be considered the desired mixture whenever possible.

6. Dry Hole Marker: All casing shall be cut-off at the base of the cellar or 3 feet below final restored ground level (whichever is deeper). **The BLM is to be notified *BY PHONE* (numbers listed in 2. Notifications) a minimum of 4 hours prior to the wellhead being cut off to verify that cement is to surface in the casing and all annuluses. Wellhead cut off shall commence within ten (10) calendar days of the well being plugged. If the cut off cannot be done by the 10th day, the BLM is to be contacted with justification to receive an extension for completing the cut off.**

The well bore shall then be capped with a 4-inch pipe, 10-feet in length, 4 feet above ground and embedded in cement, unless otherwise noted in COA (requirements will be attached). The following information shall be permanently inscribed on the dry hole marker: well name and number, name of the operator, lease serial number, surveyed location (quarter-quarter section, section, township and range or other authorized survey designation acceptable to the authorized officer such as metes and bounds). A weep hole shall be left if a metal plate is welded in place.

7. Subsequent Plugging Reporting: Within 30 days after plugging work is completed, file one original and three copies of the Subsequent Report of Abandonment, Form 3160-5 to BLM. The report should give in detail the manner in which the plugging work was carried out, the extent (by depths) of cement plugs placed, and the size and location (by depths) of casing left in the well. **Show date well was plugged.**

8. Trash: All trash, junk and other waste material shall be contained in trash cages or bins to prevent scattering and will be removed and deposited in an approved sanitary landfill. Burial on site is not permitted.

Following the submission and approval of the Subsequent Report of Abandonment, surface restoration will be required. See attached reclamation objectives.



United States Department of the Interior

BUREAU OF LAND MANAGEMENT

Carlsbad Field Office
620 E. Greene St.
Carlsbad, New Mexico 88220-6292
www.blm.gov/nm



In Reply Refer To: 1310

Reclamation Objectives and Procedures

Reclamation Objective: Oil and gas development is one of many uses of the public lands and resources. While development may have a short- or long-term effect on the land, successful reclamation can ensure the effect is not permanent. During the life of the development, all disturbed areas not needed for active support of production operations should undergo “interim” reclamation in order to minimize the environmental impacts of development on other resources and uses. At final abandonment, well locations, production facilities, and access roads must undergo “final” reclamation so that the character and productivity of the land and water are restored.

The long-term objective of final reclamation is to set the course for eventual ecosystem restoration, including the restoration of the natural vegetation community, hydrology, and wildlife habitats. In most cases this means returning the land to a condition approximating or equal to that which existed prior to the disturbance. The final goal of reclamation is to restore the character of the land and water to its pre-disturbance condition. The operator is generally not responsible for achieving full ecological restoration of the site. Instead, the operator must achieve the short-term stability, visual, hydrological, and productivity objectives of the surface management agency and take steps necessary to ensure that long-term objectives will be reached through natural processes.

To achieve these objectives, remove any/all contaminants, scrap/trash, equipment, pipelines and powerlines **(Contact service companies, allowing plenty of time to have the risers and power lines and poles removed prior to reclamation, don't wait till the last day and try to get them to remove infrastructure)**. Strip and remove caliche, contour the location to blend with the surrounding landscape, re-distribute the native soils, provide erosion control as needed, rip (across the slope and seed as specified in the original APD COA. **This will apply to well pads, facilities, and access roads.** Barricade access road at the starting point. If reserve pits have not reclaimed due to salts or other contaminants, submit a plan for approval, as to how you propose to provide adequate restoration of the pit area.

1. The Application for Permit to Drill or Reenter (APD, Form 3160-3), Surface Use Plan of Operations must include adequate measures for stabilization and reclamation of disturbed lands. Oil and Gas operators must plan for reclamation, both interim and final, up front in the APD process as per Onshore Oil and Gas Order No. 1.
2. For wells and/or access roads not having an approved plan, or an inadequate plan for surface reclamation (either interim or final reclamation), the operator must submit a proposal describing the procedures for reclamation. For interim reclamation, the appropriate time for submittal would be when filing the Well Completion or Recompletion Report and Log (Form 3160-4). For final reclamation, the appropriate time for submittal would be when filing the Notice of Intent, or the Subsequent Report of Abandonment, Sundry Notices and Reports on Wells (Form 3160-5). Interim reclamation is to be completed within 6 months of well completion, and final reclamation is to be completed within 6 months of well abandonment.
3. The operator must file a Subsequent Report Plug and Abandonment (Form 3160-5) following the plugging of a well.
4. Previous instruction had you waiting for a BLM specialist to inspect the location and provide you with reclamation requirements. If you have an approved Surface Use Plan of Operation and/or an approved Sundry Notice, you are free to proceed with reclamation as per approved APD. If you have issues or

concerns, contact a BLM specialist to assist you. It would be in your interest to have a BLM specialist look at the location and access road prior to the removal of reclamation equipment to ensure that it meets BLM objectives. Upon conclusion submit a Form 3160-5, Subsequent Report of Reclamation. This will prompt a specialist to inspect the location to verify work was completed as per approved plans.

5. The approved Subsequent Report of Reclamation will be your notice that the native soils, contour and seedbed have been reestablished. If the BLM objectives have not been met the operator will be notified and corrective actions may be required.
6. It is the responsibility of the operator to monitor these locations and/or access roads until such time as the operator feels that the BLM objective has been met. If after two growing seasons the location and/or access roads are not showing the potential for successful revegetation, additional actions may be needed. When you feel the BLM objectives have been met submit a Final Abandonment Notice (FAN), Form 3160-5, stating that all reclamation requirements have been achieved and the location and/or access road is ready for a final abandonment inspection.
7. At this time the BLM specialist will inspect the location and/or access road. If the native soils and contour have been restored, and the revegetation is successful, the FAN will be approved, releasing the operator of any further liability of the location and/or access road. If the location and/or access road have not achieved the objective, you will be notified as to additional work needed or additional time being needed to achieve the objective.

If there are any questions, please feel free to contact any of the following specialists:

Jim Amos
Supervisory Petroleum Engineering Tech/Environmental Protection Specialist
575-234-5909 (Office), 575-361-2648 (Cell)

Arthur Arias
Environmental Protection Specialist
575-234-6230

Crisha Morgan
Environmental Protection Specialist
575-234-5987

Jose Martinez-Colon
Environmental Protection Specialist
575-234-5951

Mark Mattozzi
Environmental Protection Specialist
575-234-5713

Robert Duenas
Environmental Protection Specialist
575-234-2229

Doris Lauger Martinez
Environmental Protection Specialist
575-234-5926

Jaden Johnston
Environmental Protection Asst. (Intern)
575-234-6252

Sundry ID		2797509					
Plug Type	Top	Bottom	Length	Tag	Sacks	Cement Class	Notes
Surface Plug	0.00	100.00	100.00	Tag/Verify			
10.75 inch- Shoe Plug	226.21	329.00	102.79	Tag/Verify	42.00	C	Spot cement from 329' to surface. Verify at surface.
7.625 inch- Shoe Plug	1078.60	1190.00	111.40	Tag/Verify			
Top of Salt @ 1215	1152.85	1265.00	112.15	Tag/Verify	25.00	C	Spot cement from 1265' to 1078'. WOC and Tag.
Base of Salt @ 2530	2454.70	2580.00	125.30	Tag/Verify			
				If solid base no need to Tag (CIBP present and/or Mechanical Integrity Test), If Perf & Sqz then Tag, Leak Test all CIBP if no Open Perforations			
Yates @ 2618	2541.82	2668.00	126.18		27.00	C	Spot cement from 2668' to 2454'. WOC and Tag.
Perforations Plug (If No CIBP)	3112.00	3612.00	500.00	Tag/Verify			
Queen @ 3344	3260.56	3394.00	133.44	If solid			
5.5 inch- Shoe Plug	3676.36	3814.00	137.64	Tag/Verify			
				If solid base no need to Tag (CIBP present and/or Mechanical Integrity Test), If Perf & Sqz then Tag, Leak Test all CIBP if no Open Perforations			
CIBP Plug	3679.00	3714.00	35.00		76.00	C	Set CIBP at 3714'. Leak test CIBP. Spot cement from 3714' to 3112'. WOC and Tag.

No more than 2000' is to be allowed between plugs in open hole, and no more than 3000' between plugs in cased hole.
Class H >7500'
Class C<7500'

Fluid used to mix the cement in R111P shall be saturated with the salts common to the section penetrated, and in suitable proportions, but not more than 3% calcium chloride by weight of cement will be considered the desired mixture whenever possible.

Medium, Secretary: Top of salt to surface If no salt take the deepest fresh water or Karst Depth

High, Critical: Bottom of Karst to surface or Deepest fresh water, whichever is greater
R111P: 50 Feet from Base of Salt to surface.

Class C: 1.32 ft^3/sx
Class H: 1.06 ft^3/sx

Onshore Order 2.III.G Drilling Abandonment Requirements: "All formations bearing usable-quality water, oil, gas, or geothermal resources, and/or a prospectively valuable deposit of minerals shall be protected.

<u>Cave Karst/Potash Cement Requirement:</u>		<u>Low</u>	
10.75 inch- Shoe Plug @		279.00	
7.625 inch- Shoe Plug @		1140.00	
5.5 inch- Shoe Plug @		3764.00	
Perforatons Top @	3162.00	Perforations	3562.00
		CIBP @	3714.00

District I
1625 N. French Dr., Hobbs, NM 88240
Phone:(575) 393-6161 Fax:(575) 393-0720
District II
811 S. First St., Artesia, NM 88210
Phone:(575) 748-1283 Fax:(575) 748-9720
District III
1000 Rio Brazos Rd., Aztec, NM 87410
Phone:(505) 334-6178 Fax:(505) 334-6170
District IV
1220 S. St Francis Dr., Santa Fe, NM 87505
Phone:(505) 476-3470 Fax:(505) 476-3462

State of New Mexico
Energy, Minerals and Natural Resources
Oil Conservation Division
1220 S. St Francis Dr.
Santa Fe, NM 87505

CONDITIONS

Action 369858

CONDITIONS

Operator: Empire New Mexico LLC 2200 S. Utica Place Tulsa, OK 74114	OGRID: 330679
	Action Number: 369858
	Action Type: [C-103] NOI Plug & Abandon (C-103F)

CONDITIONS

Created By	Condition	Condition Date
gcordero	CBL must be submitted to OCD via OCD Permitting prior to submitting C-103P	8/14/2024