

Submit a Copy To Appropriate District
Office
District I – (575) 393-6161
1625 N. French Dr., Hobbs, NM 88240
District II – (575) 748-1283
811 S. First St., Artesia, NM 88210
District III – (505) 334-6178
1000 Rio Brazos Rd., Aztec, NM 87410
District IV – (505) 476-3460
1220 S. St. Francis Dr., Santa Fe, NM
87505

State of New Mexico
Energy, Minerals and Natural Resources

Form C-103
Revised July 18, 2013

OIL CONSERVATION DIVISION
1220 South St. Francis Dr.
Santa Fe, NM 87505

WELL API NO. 30-041-10633
5. Indicate Type of Lease STATE <input checked="" type="checkbox"/> FEE <input type="checkbox"/>
6. State Oil & Gas Lease No.
7. Lease Name or Unit Agreement Name Chaveroo A State
8. Well Number. #1
9. OGRID Number 269864
10. Pool name or Wildcat Chaveroo ; San Andres

<p>SUNDRY NOTICES AND REPORTS ON WELLS (DO NOT USE THIS FORM FOR PROPOSALS TO DRILL OR TO DEEPEN OR PLUG BACK TO A DIFFERENT RESERVOIR. USE "APPLICATION FOR PERMIT" (FORM C-101) FOR SUCH PROPOSALS.)</p>	
1. Type of Well: Oil Well <input checked="" type="checkbox"/> Gas Well <input type="checkbox"/> Other <input type="checkbox"/>	
2. Name of Operator State of New Mexico formerly Ridgeway Arizona Oil Corporation	
3. Address of Operator 1625 N. French Drive, Hobbs, N 88240	
4. Well Location Unit Letter M : 660 feet from the S line and 660 feet from the W line Section 31 Township 7S Range 33E NMPM County Roosevelt	
11. Elevation (Show whether DR, RKB, RT, GR, etc.) 4459' GR	

12. Check Appropriate Box to Indicate Nature of Notice, Report or Other Data

<p>NOTICE OF INTENTION TO:</p> <p>PERFORM REMEDIAL WORK <input type="checkbox"/> PLUG AND ABANDON <input type="checkbox"/></p> <p>TEMPORARILY ABANDON <input type="checkbox"/> CHANGE PLANS <input type="checkbox"/></p> <p>PULL OR ALTER CASING <input type="checkbox"/> MULTIPLE COMPL <input type="checkbox"/></p> <p>DOWNHOLE COMMINGLE <input type="checkbox"/></p> <p>CLOSED-LOOP SYSTEM <input type="checkbox"/></p> <p>OTHER: <input type="checkbox"/></p>	<p>SUBSEQUENT REPORT OF:</p> <p>REMEDIAL WORK <input type="checkbox"/> ALTERING CASING <input type="checkbox"/></p> <p>COMMENCE DRILLING OPNS. <input type="checkbox"/> P AND A <input checked="" type="checkbox"/></p> <p>CASING/CEMENT JOB <input type="checkbox"/></p> <p>OTHER: <input type="checkbox"/></p>
---------------------------------------------------------------------------------------------------------------------------------------------------------------------------------------------------------------------------------------------------------------------------------------------------------------------------------------------------------------------------------------------------------------------------------------------------------------------------	-------------------------------------------------------------------------------------------------------------------------------------------------------------------------------------------------------------------------------------------------------------------------------------------------------------------------

13. Describe proposed or completed operations. (Clearly state all pertinent details, and give pertinent dates, including estimated date of starting any proposed work). SEE RULE 19.15.7.14 NMAC. For Multiple Completions: Attach wellbore diagram of proposed completion or recompletion.

JMR Services/A-Plus P&A LLC plugged this well from 09/03/2024-10/02/2024.

Spud Date:

Rig Release Date:

I hereby certify that the information above is true and complete to the best of my knowledge and belief.

SIGNATURE Abigail Anderson TITLE P&A Engineer - Agent DATE 10/08/2024

Type or print name Abigail Anderson E-mail address: aanderson@jmrservices.com PHONE: 432-889-4673
For State Use Only

APPROVED BY: _____ TITLE _____ DATE _____
Conditions of Approval (if any): _____

Plug and Abandonment Subsequent Report

Orphan Well Program

Chaveroo A State #1

API #30-041-10633

Unit M, 660' FSL and 660' FWL Sec. 31, T7S, R33E

Roosevelt County, NM

Note: All cement is Class C mixed at 14.8 ppg, yield 1.32 cu ft / sx. Cement volumes are based on inside capacities + 50' excess and outside capacities + 100% excess.

09/03/24 Moved plugging equipment to location.

09/04/24 Dug out cellar, installed new anchors. Rigged up. ND wellhead, NU BOP. Suspected 3 ½" csg in hole.

09/05/24 RU wireline & 3 ½" tbg equipment.

09/06/24 RIH w/ 2 ¾" guage ring, tagged @ 1130'. Caliper well from 1130' to surface. Log determined that OD shows to be 4 ½". RIH w/ bit & tagged out @ 390'. Could not work bit through. POH.

09/09/24-09/19/24 RU swivel, milled down to 625'. Circ'd hole clean. RIH w/ 2 3/8" notch body to 580' & had formation in the returns. Washed down to 830'. Had waterflow coming out of the ground. Notified BLM & OCD.

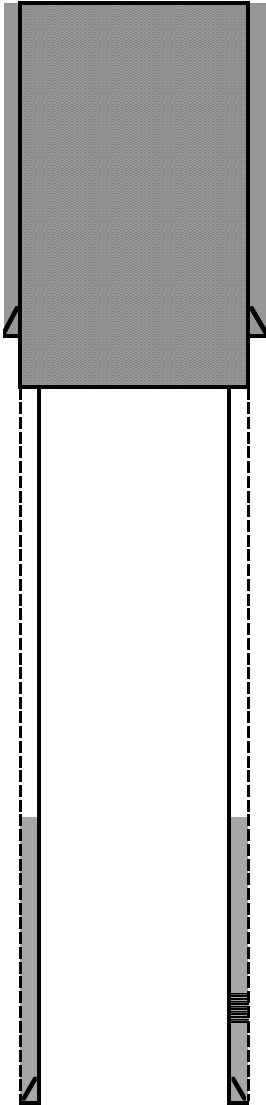
09/20/24 ND BOP, NU well head. Rigged down rig. Circulated 300 sx class C cmt from 766' to surface. Moved off location.

10/02/24 Moved in backhoe & welder. Dug out cellar. Cut off well head & verified cmt at surface. Installed a below ground DHM. Dug up anchors, backfilled cellar, cleaned location & moved off.

State of New Mexico		PLUGGED	
Author:	Abby @ JMR		
Well Name	Chaveroo A State	Well No.	#1
Field/Pool	Chaveroo; SA	API #:	30-041-10633
County	Roosevelt	Location:	M-31-07S-33E
State	NM		660 FSL & 660 FWL
Spud Date	11/26/1966	GL:	4459

Description	O.D.	Grade	Weight	Depth	Hole	Cmt Sx	TOC
Surface Csg	8 5/8		20#	373	12 1/4	200	0
Prod Csg	4 1/2		9.5#	4,338	7 7/8	200	3500' Calc

Formation	Top
Anhy	1918
T/Salt	1990
B/Salt	2315
Yates	2322
Queen	2990
SA	3552



8 5/8 20# CSG @ 373
Hole Size: 12 1/4

Plug #1: Milled down to 625'. Washed down to 830'. Circulated 300 sx class C cmt from 766' to surface.

Perfs @ 4270-4302'

33.65846
-103.61205

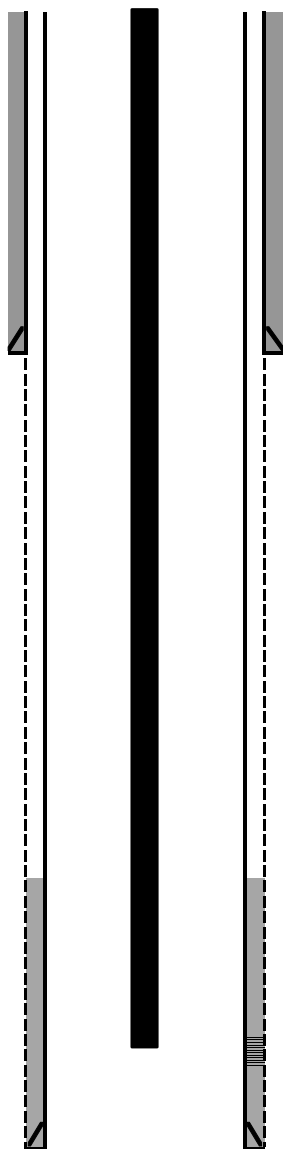
PBTD @ 4327'
TD @ 4338'

4 1/2 9.5# CSG @ 4,338
Hole Size: 7 7/8

State of New Mexico			CURRENT	
Author:	Abby @ JMR		Well No.	#1
Well Name	Chaveroo A State		API #:	30-041-10633
Field/Pool	Chaveroo; SA		Location:	M-31-07S-33E
County	Roosevelt			660 FSL & 660 FWL
State	NM		GL:	4459
Spud Date	11/26/1966			

Description	O.D.	Grade	Weight	Depth	Hole	Cmt Sx	TOC
Surface Csg	8 5/8		20#	373	12 1/4	200	0
Prod Csg	4 1/2		9.5#	4,338	7 7/8	200	3500' Calc

Formation	Top
Anhy	1918
T/Salt	1990
B/Salt	2315
Yates	2322
Queen	2990
SA	3552



8 5/8 20# CSG @ 373
Hole Size: 12 1/4

2 3/8" tbg @ 4278'
Perfs @ 4270-4302'

4 1/2 9.5# CSG @ 4,338
Hole Size: 7 7/8


PBTD @ 4327'
TD @ 4338'

33.65846
-103.61205

2:37



WELLSITE NAVIGATOR



RIDGEWAY ARIZONA OIL CORP CHAUVEROO A STATE #001

API: 3004110633
Lat: 33.658466

County: ROOSEVELT
Long: -103.612059



Entrances to the Well



Map



Search



Favorites



My Pins



SONMFRAC
CHAVE RUD ASTATE #1
30.841-10633 RUDSEVELTER.
OLM 660FSL 660FWL
SEC 31 T7S R33E PTA 9-20-24
33.658556-103.6120591



District I
1625 N. French Dr., Hobbs, NM 88240
Phone:(575) 393-6161 Fax:(575) 393-0720
District II
811 S. First St., Artesia, NM 88210
Phone:(575) 748-1283 Fax:(575) 748-9720
District III
1000 Rio Brazos Rd., Aztec, NM 87410
Phone:(505) 334-6178 Fax:(505) 334-6170
District IV
1220 S. St Francis Dr., Santa Fe, NM 87505
Phone:(505) 476-3470 Fax:(505) 476-3462

State of New Mexico
Energy, Minerals and Natural Resources
Oil Conservation Division
1220 S. St Francis Dr.
Santa Fe, NM 87505

CONDITIONS

Action 390749

CONDITIONS

Operator: A-PLUS WELL SERVICE, INC. P.O. Box 1979 Farmington, NM 87499	OGRID: 370317
	Action Number: 390749
	Action Type: [C-103] Sub. Plugging (C-103P)

CONDITIONS

Created By	Condition	Condition Date
loren.diede	None	10/8/2024