

U.S. Department of the Interior
BUREAU OF LAND MANAGEMENT

Well Name: GALLEGOS CANYON

Well Location: T29N / R12W / SEC 33 /
SENW / 36.685623 / -108.107315

County or Parish/State: SAN
JUAN / NM

Well Number: 303

Type of Well: CONVENTIONAL GAS
WELL

Allottee or Tribe Name:
EASTERN NAVAJO

Lease Number: I149IND8486

Unit or CA Name: GCU PC 89200844E

Unit or CA Number:
NMNM78391A

US Well Number: 3004524012

Operator: SIMCOE LLC

Notice of Intent

Sundry ID: 2831630

Type of Submission: Notice of Intent

Type of Action: Temporary Abandonment

Date Sundry Submitted: 01/14/2025

Time Sundry Submitted: 10:00

Date proposed operation will begin: 03/03/2025

Procedure Description: Simcoe requests permission to temporarily abandon this well. SIMCOE has identified this well as a candidate for future Fruitland coal development. This well is part of the Gallegos Canyon Unit PC Participating Agreement, which has production from the other wells in the agreement.

Surface Disturbance

Is any additional surface disturbance proposed?: No

NOI Attachments

Procedure Description

WBD_GCU_303_1.8.25_20250114095932.pdf

WBD_GCU_303_TA_20250114095932.pdf

GCU_303_TA_Procedure_20250114095932.pdf

Well Name: GALLEGOS CANYON

Well Location: T29N / R12W / SEC 33 / SENW / 36.685623 / -108.107315

County or Parish/State: SAN JUAN / NM

Well Number: 303

Type of Well: CONVENTIONAL GAS WELL

Allottee or Tribe Name: EASTERN NAVAJO

Lease Number: I149IND8486

Unit or CA Name: GCU PC 89200844E

Unit or CA Number: NMNM78391A

US Well Number: 3004524012

Operator: SIMCOE LLC

Conditions of Approval

Specialist Review

Gallegos_Canyon_303_ID_2831630_TA_COAs_MHK_01.15.2025_20250115091229.pdf

Operator

I certify that the foregoing is true and correct. Title 18 U.S.C. Section 1001 and Title 43 U.S.C. Section 1212, make it a crime for any person knowingly and willfully to make to any department or agency of the United States any false, fictitious or fraudulent statements or representations as to any matter within its jurisdiction. Electronic submission of Sundry Notices through this system satisfies regulations requiring a

Operator Electronic Signature: CHRISTY KOST

Signed on: JAN 14, 2025 09:59 AM

Name: SIMCOE LLC

Title: Permitting Agent

Street Address: 1199 MAIN AVE STE 101

City: DURANGO State: CO

Phone: (719) 251-7733

Email address: CHRISTY.KOST@IKAVENERGY.COM

Field

Representative Name:

Street Address:

City: State: Zip:

Phone:

Email address:

BLM Point of Contact

BLM POC Name: MATTHEW H KADE

BLM POC Title: Petroleum Engineer

BLM POC Phone: 5055647736

BLM POC Email Address: MKADE@BLM.GOV

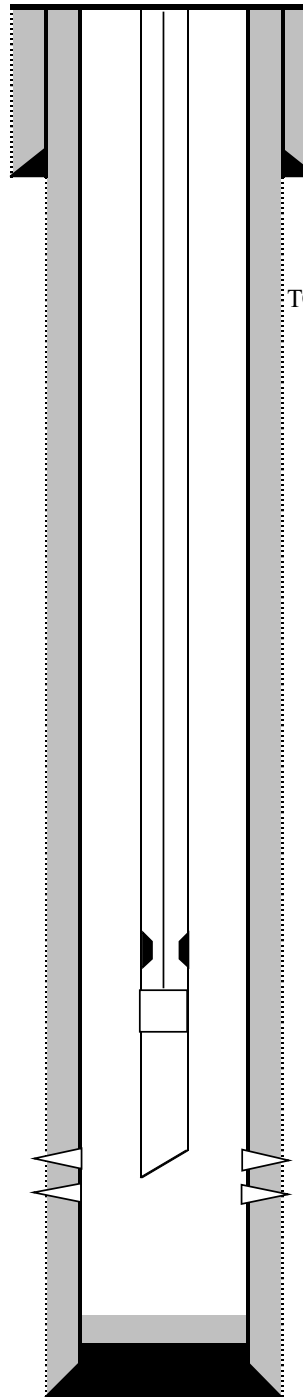
Disposition: Approved

Disposition Date: 01/15/2025

Signature: Matthew Kade

Ground Elevation 5369'
KB 5379'

Gallegos Canyon Unit 303
Pictured Cliffs
API # 30-045-24012
T-29N, R-12-W, Sec. 33
San Juan County, New Mexico



TOC: Circulated to Surface

Surface Casing Data

12 1/4" Hole
8 5/8", 19.66#, MU-46 @ 130'
Cmt w/ 100 sxs

TOC: Circulated to Surface

Formation Tops

Fruitland	1008
Pictured Cliff	1274

Tubing Details

TUBING, 2.375, 4.7#, J-55, EUE (41 jts)	1337'
NIPPLE, PROFILE, "F", 2.375 OD, 1.780	1'
MULE SHOE, 2.375	18'

Length

Rod Details

Polish Rod	16
Guided Rod	25
Ponys	10
Guided 3/4 rods	1275
Stabilizer pony	4
Pump	9

Length

Perforation Data

1276' - 1286', 1 SPF Pictured Cliffs

Fracturing Data

Frac w/ 500 gals 15% HCl +
additives, 24,000 gals 70Q
Foam, 40,000# 10/20 sand

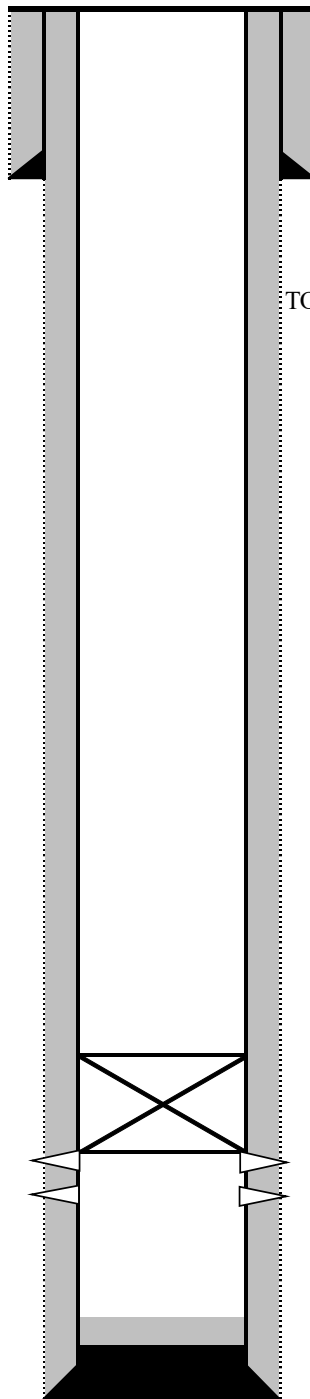
Production Casing Data

6 3/4" Hole
4 1/2", 10.5#, CW-55 @ 1537'
Cmt w/ 300 sxs

PBTD 1503'
TD 1560'

Ground Elevation 5369'
KB 5379'

Gallegos Canyon Unit 303
Pictured Cliffs
API # 30-045-24012
T-29N, R-12-W, Sec. 33
San Juan County, New Mexico



TOC: Circulated to Surface

Surface Casing Data

12 1/4" Hole
8 5/8", 19.66#, MU-46 @ 130'
Cmt w/ 100 sxs

TOC: Circulated to Surface

Formation Tops

Fruitland 1008
Pictured Cliff 1274

4.5" CIBP at 1226'

Perforation Data

1276' - 1286', 1 SPF Pictured Cliffs

Fracturing Data

Frac w/ 500 gals 15% HCl +
additives, 24,000 gals 70Q
Foam, 40,000# 10/20 sand

Production Casing Data

6 3/4" Hole
4 1/2", 10.5#, CW-55 @ 1537'
Cmt w/ 300 sxs

PBTD 1503'
TD 1560'

TEMPORARY ABANDON

GALLEGOS CANYON UNIT #303

1700' FNL & 1615' FWL, F SEC 33. T29N R12W

SAN JUAN COUNTY, NM / 3004524012

1. Conduct safety meeting. Comply w/ all safety and environmental regulations.
2. Check casing, tubing, and bradenhead pressures.
3. MIRU service rig.
4. POOH and LD rods/pump.
5. ND WH, NU BOP.
6. POOH 2 3/8" tubing. MU 4.5" scraper. Round trip to at least 1226'.
7. RIH 4.5" CIBP and set at 1226'.
8. Roll hole w/ treated 2% KCL.
9. Pressure test casing to 560 psi for 30 minutes w/ regulatory witness onsite. Chart test
10. POOH tubing.
11. ND BOP, NU WH.
12. RDMO service rig.



United States Department of the Interior



BUREAU OF LAND MANAGEMENT
Farmington District Office
6251 College Boulevard, Suite A
Farmington, New Mexico 87402
<http://www.blm.gov/nm>

January 15, 2025

CONDITIONS OF APPROVAL

Sundry Notice of Intent ID # 2831630 Proposed Work for Temporary Abandonment

Operator: Simcoe LLC
Lease: I149IND8486
Agreement: NMNM 78391A
Well(s): Gallegos Canyon 303, API # 30-045-24012
Location: SENW Sec 33 T29N R12W (San Juan County, NM)

The request to temporarily abandon the above well is accepted with the following conditions of approval:

1. After work is completed, send in Sundry Notice – Subsequent Report detailing actual work completed with exact dates (month, day, year). And the updated wellbore schematic. The report must be submitted within 30 days after work is completed.
2. Also, after work is completed, send in a Sundry Notice – Notice of Intent requesting temporary abandonment status. Note approval is based on the discretion of this agency. This request must be submitted within 30 days after work is completed.

Include in the Notice of Intent the following:

- a. Proposed exact expiration date (month, day, year). Cannot be later than 12-months from date of submission. The date can also be when the current TA approval will expire.
 - b. Confirmation of other production on lease, or agreement.
 - c. Plans for the well.
3. This agency reserves the right to modify or rescind approval. A plug or produce order may still be issued at the discretion of the authorized officer.
 4. The lease is currently held by production from other wells. Should production from the lease cease, the BLM may require this well be returned to production or P&A, regardless of the amount of time the TA status is still approved for.

For questions concerning this matter, please contact Matthew Kade, Petroleum Engineer at the BLM Farmington Field Office, at (505) 564-7736 or mkade@blm.gov.

Submit a Copy To Appropriate District Office
District I - (575) 393-6161
1625 N. French Dr., Hobbs, NM 88240
District II - (575) 748-1283
811 S. First St., Artesia, NM 88210
District III - (505) 334-6178
1000 Rio Brazos Rd., Aztec, NM 87410
District IV - (505) 476-3460
1220 S. St. Francis Dr., Santa Fe, NM 87505

State of New Mexico
Energy, Minerals and Natural Resources

Form C-103
Revised July 18, 2013

OIL CONSERVATION DIVISION
1220 South St. Francis Dr.
Santa Fe, NM 87505

WELL API NO. 30-045-24012
5. Indicate Type of Lease STATE [] FEE []
6. State Oil & Gas Lease No. NMNM78391A
7. Lease Name or Unit Agreement Name Gallegos Canyon Unit
8. Well Number 303
9. OGRID Number
10. Pool name or Wildcat West Kutz Pictured Cliffs
11. Elevation (Show whether DR, RKB, RT, GR, etc.) 5,369', GL

SUNDRY NOTICES AND REPORTS ON WELLS
(DO NOT USE THIS FORM FOR PROPOSALS TO DRILL OR TO DEEPEN OR PLUG BACK TO A DIFFERENT RESERVOIR. USE "APPLICATION FOR PERMIT" (FORM C-101) FOR SUCH PROPOSALS.)
1. Type of Well: Oil Well [] Gas Well [] Other [x]
2. Name of Operator SIMCOE LLC
3. Address of Operator 1199 Main Ave, Suite 101, Durango, CO 81301
4. Well Location Unit Letter F : 1700 feet from the North line and 1615 feet from the West line
Section 33 Township 29N Range 12W NMPM San Juan County
11. Elevation (Show whether DR, RKB, RT, GR, etc.) 5,369', GL

12. Check Appropriate Box to Indicate Nature of Notice, Report or Other Data

NOTICE OF INTENTION TO:
PERFORM REMEDIAL WORK [] PLUG AND ABANDON []
TEMPORARILY ABANDON [x] CHANGE PLANS []
PULL OR ALTER CASING [] MULTIPLE COMPL []
DOWNHOLE COMMINGLE []
CLOSED-LOOP SYSTEM []
OTHER: []
SUBSEQUENT REPORT OF:
REMEDIAL WORK [] ALTERING CASING []
COMMENCE DRILLING OPNS. [] P AND A []
CASING/CEMENT JOB []
OTHER: []

13. Describe proposed or completed operations. (Clearly state all pertinent details, and give pertinent dates, including estimated date of starting any proposed work). SEE RULE 19.15.7.14 NMAC. For Multiple Completions: Attach wellbore diagram of proposed completion or recompletion.

Proposed start date: 3/3/25

- 1. Conduct safety meeting. Comply w/ all safety and environmental regulations.
2. Check casing, tubing, and bradenhead pressures.
3. MIRU service rig.
4. POOH and LD rods/pump.
5. ND WH, NU BOP.
6. POOH 2 3/8" tubing. MU 4.5" scraper. Round trip to at least 1226'.
7. RIH 4.5" CIBP and set at 1226'.
8. Roll hole w/ treated 2% KCL.
9. Pressure test casing to 560 psi for 30 minutes w/ regulatory witness onsite. Chart test
10. POOH tubing.
11. ND BOP, NU WH.
12. RDMO service rig.

Spud Date: []

Rig Release Date: []

I hereby certify that the information above is true and complete to the best of my knowledge and belief.

SIGNATURE Christy Kost TITLE Regulatory Analyst DATE 1/15/25

Type or print name Christy Kost E-mail address: christy.kost@ikavenergy.com PHONE: 970-822-8931

For State Use Only

APPROVED BY: TITLE DATE

Conditions of Approval (if any):

TEMPORARY ABANDON

GALLEGOS CANYON UNIT #303

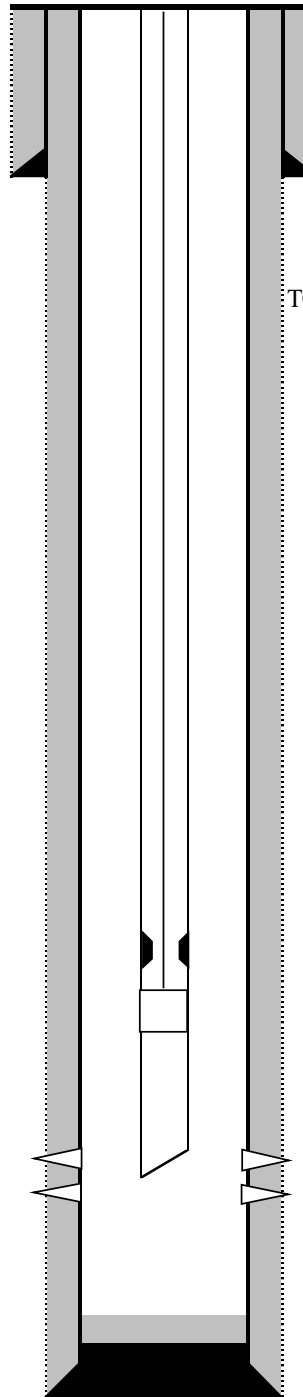
1700' FNL & 1615' FWL, F SEC 33. T29N R12W

SAN JUAN COUNTY, NM / 3004524012

1. Conduct safety meeting. Comply w/ all safety and environmental regulations.
2. Check casing, tubing, and bradenhead pressures.
3. MIRU service rig.
4. POOH and LD rods/pump.
5. ND WH, NU BOP.
6. POOH 2 3/8" tubing. MU 4.5" scraper. Round trip to at least 1226'.
7. RIH 4.5" CIBP and set at 1226'.
8. Roll hole w/ treated 2% KCL.
9. Pressure test casing to 560 psi for 30 minutes w/ regulatory witness onsite. Chart test
10. POOH tubing.
11. ND BOP, NU WH.
12. RDMO service rig.

Ground Elevation 5369'
KB 5379'

Gallegos Canyon Unit 303
Pictured Cliffs
API # 30-045-24012
T-29N, R-12-W, Sec. 33
San Juan County, New Mexico



TOC: Circulated to Surface

Surface Casing Data

12 1/4" Hole
8 5/8", 19.66#, MU-46 @ 130'
Cmt w/ 100 sxs

TOC: Circulated to Surface

Tubing Details

TUBING, 2.375, 4.7#, J-55, EUE (41 jts)
NIPPLE, PROFILE, "F", 2.375 OD, 1.780
MULE SHOE, 2.375

Length

1337'
1'
18'

Rod Details

Polish Rod
Guided Rod
Ponys
Guided 3/4 rods
Stabilizer pony
Pump

Length

16
25
10
1275
4
9

Perforation Data

1276' - 1286', 1 SPF Pictured Cliffs

Fracturing Data

Frac w/ 500 gals 15% HCl +
additives, 24,000 gals 70Q
Foam, 40,000# 10/20 sand

Production Casing Data

6 3/4" Hole
4 1/2", 10.5#, CW-55 @ 1537'
Cmt w/ 300 sxs

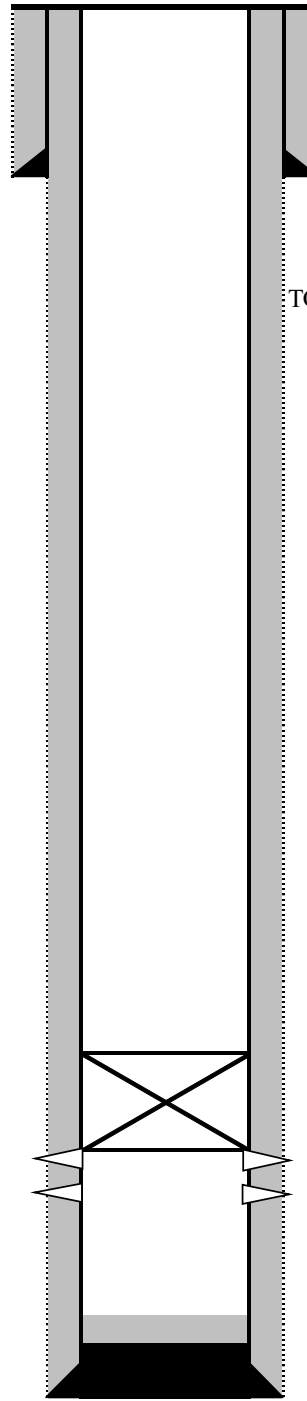
PBTD 1503'
TD 1560'

Formation Tops

Fruitland 1008
Pictured Cliff 1274

Gallegos Canyon Unit 303
 Pictured Cliffs
 API # 30-045-24012
 T-29N, R-12-W, Sec. 33
 San Juan County, New Mexico

Ground Elevation 5369'
 KB 5379'



TOC: Circulated to Surface

Surface Casing Data

12 1/4" Hole
 8 5/8", 19.66#, MU-46 @ 130'
 Cmt w/ 100 sxs

TOC: Circulated to Surface

Formation Tops

Fruitland	1008
Pictured Cliff	1274

4.5" CIBP at 1226'

Perforation Data

1276' - 1286', 1 SPF Pictured Cliffs

Fracturing Data

Frac w/ 500 gals 15% HCl +
 additives, 24,000 gals 70Q
 Foam, 40,000# 10/20 sand

Production Casing Data

6 3/4" Hole
 4 1/2", 10.5#, CW-55 @ 1537'
 Cmt w/ 300 sxs

PBTD 1503'
 TD 1560'

Sante Fe Main Office
Phone: (505) 476-3441

General Information
Phone: (505) 629-6116

Online Phone Directory
<https://www.emnrd.nm.gov/ocd/contact-us>

State of New Mexico
Energy, Minerals and Natural Resources
Oil Conservation Division
1220 S. St Francis Dr.
Santa Fe, NM 87505

CONDITIONS

Action 420802

CONDITIONS

Operator: SIMCOE LLC 1199 Main Ave., Suite 101 Durango, CO 81301	OGRID: 329736
	Action Number: 420802
	Action Type: [C-103] NOI Temporary Abandonment (C-103I)

CONDITIONS

Created By	Condition	Condition Date
mkuehling	tribal - for record only	1/15/2025