

Well Name: PENNZOIL 32 FED	Well Location: T20S / R29E / SEC 33 / SWNW / 32.5316598 / -104.08747	County or Parish/State: EDDY / NM
Well Number: 112H	Type of Well: OIL WELL	Allottee or Tribe Name:
Lease Number: NMNM0004825, NMNM04825	Unit or CA Name:	Unit or CA Number:
US Well Number: 3001544924	Operator: MATADOR PRODUCTION COMPANY	

Notice of Intent

Sundry ID: 1515939

Type of Submission: Notice of Intent	Type of Action: Other
Date Sundry Submitted: 02/19/2021	Time Sundry Submitted: 03:07
Date proposed operation will begin: 02/25/2021	

Procedure Description: BLM Bond No. NMB001079 Surety Bond No. RLB0015172 Sundry Submitted in WIS 10/5/2020 EC532871 is attached along with C-102 Matador requests the name of the Pennzoil 3231 Fed com 125H to be changed to the Ted Paup 3231 Fed Com 125H. Please see the attached revised C102.

Surface Disturbance

Is any additional surface disturbance proposed?: No

NOI Attachments

Procedure Description

Sundry_Submitted__532871_20210219150623.pdf

Well Name: PENNZOIL 32 FED	Well Location: T20S / R29E / SEC 33 / SWNW / 32.5316598 / -104.08747	County or Parish/State: EDDY / NM
Well Number: 112H	Type of Well: OIL WELL	Allottee or Tribe Name:
Lease Number: NMNM0004825, NMNM04825	Unit or CA Name:	Unit or CA Number:
US Well Number: 3001544924	Operator: MATADOR PRODUCTION COMPANY	

Operator

I certify that the foregoing is true and correct. Title 18 U.S.C. Section 1001 and Title 43 U.S.C. Section 1212, make it a crime for any person knowingly and willfully to make to any department or agency of the United States any false, fictitious or fraudulent statements or representations as to any matter within its jurisdiction. Electronic submission of Sundry Notices through this system satisfies regulations requiring a

Operator Electronic Signature: NICKY FITZGERALD

Signed on: FEB 19, 2021 03:07 PM

Name: MATADOR PRODUCTION COMPANY

Title: Regulatory Consultant

Street Address: 5400 LBJ FREEWAY STE 1500

City: DALLASState: TX

Phone: (972) 371-5448

Email address: nicky.fitzgerald@matadorresources.com

Field

Representative Name:

Street Address:

City:State:Zip:

Phone: (972)371-5448

Email address:

BLM Point of Contact

BLM POC Name: CODY LAYTON

BLM POC Title: Assistant Field Manager Lands & Minerals

BLM POC Phone: 5752345959

BLM POC Email Address: clayton@blm.gov

Disposition: Approved

Disposition Date: 01/05/2022

Signature: Cody R. Layton

Form 3160-5 (June 2019)	UNITED STATES DEPARTMENT OF THE INTERIOR BUREAU OF LAND MANAGEMENT	FORM APPROVED OMB No. 1004-0137 Expires: October 31, 2021
SUNDRY NOTICES AND REPORTS ON WELLS <i>Do not use this form for proposals to drill or to re-enter an abandoned well. Use Form 3160-3 (APD) for such proposals.</i>		5. Lease Serial No.
		6. If Indian, Allottee or Tribe Name
		7. If Unit of CA/Agreement, Name and/or No.

SUBMIT IN TRIPLICATE - Other instructions on page 2		8. Well Name and No.
1. Type of Well <input type="checkbox"/> Oil Well <input type="checkbox"/> Gas Well <input type="checkbox"/> Other		9. API Well No.
2. Name of Operator	3a. Address	10. Field and Pool or Exploratory Area
3b. Phone No. (include area code)		11. Country or Parish, State
4. Location of Well (Footage, Sec., T.,R.,M., or Survey Description)		

12. CHECK THE APPROPRIATE BOX(ES) TO INDICATE NATURE OF NOTICE, REPORT OR OTHER DATA				
TYPE OF SUBMISSION	TYPE OF ACTION			
<input type="checkbox"/> Notice of Intent	<input type="checkbox"/> Acidize	<input type="checkbox"/> Deepen	<input type="checkbox"/> Production (Start/Resume)	<input type="checkbox"/> Water Shut-Off
<input type="checkbox"/> Subsequent Report	<input type="checkbox"/> Alter Casing	<input type="checkbox"/> Hydraulic Fracturing	<input type="checkbox"/> Reclamation	<input type="checkbox"/> Well Integrity
<input type="checkbox"/> Final Abandonment Notice	<input type="checkbox"/> Casing Repair	<input type="checkbox"/> New Construction	<input type="checkbox"/> Recomplete	<input type="checkbox"/> Other
	<input type="checkbox"/> Change Plans	<input type="checkbox"/> Plug and Abandon	<input type="checkbox"/> Temporarily Abandon	
	<input type="checkbox"/> Convert to Injection	<input type="checkbox"/> Plug Back	<input type="checkbox"/> Water Disposal	

13. Describe Proposed or Completed Operation: Clearly state all pertinent details, including estimated starting date of any proposed work and approximate duration thereof. If the proposal is to deepen directionally or recompleate horizontally, give subsurface locations and measured and true vertical depths of all pertinent markers and zones. Attach the Bond under which the work will be perfonned or provide the Bond No. on file with BLM/BIA. Required subsequent reports must be filed within 30 days following completion of the involved operations. If the operation results in a multiple completion or recompletion in a new interval, a Form 3160-4 must be filed once testing has been completed. Final Abandonment Notices must be filed only after all requirements, including reclamation, have been completed and the operator has detennined that the site is ready for final inspection.)

14. I hereby certify that the foregoing is true and correct. Name (Printed/Typed)	Title	
Signature	Date	

THE SPACE FOR FEDERAL OR STATE OFFICE USE		
Approved by	Title	Date
Conditions of approval, if any, are attached. Approval of this notice does not warrant or certify that the applicant holds legal or equitable title to those rights in the subject lease which would entitle the applicant to conduct operations thereon.	Office	

Title 18 U.S.C Section 1001 and Title 43 U.S.C Section 1212, make it a crime for any person knowingly and willfully to make to any department or agency of the United States any false, fictitious or fraudulent statements or representations as to any matter within its jurisdiction.

(Instructions on page 2)

GENERAL INSTRUCTIONS

This form is designed for submitting proposals to perform certain well operations and reports of such operations when completed as indicated on Federal and Indian lands pursuant to applicable Federal law and regulations. Any necessary special instructions concerning the use of this form and the number of copies to be submitted, particularly with regard to local area or regional procedures and practices, are either shown below, will be issued by or may be obtained from the local Federal office.

SPECIFIC INSTRUCTIONS

Item 4 - Locations on Federal or Indian land should be described in accordance with Federal requirements. Consult the local Federal office for specific instructions.

Item 13: Proposals to abandon a well and subsequent reports of abandonment should include such special information as is required by the local Federal office. In addition, such proposals and reports should include reasons for the abandonment; data on any former or present productive zones or other zones with present significant fluid contents not sealed off by cement or otherwise; depths (top and bottom) and method of placement of cement plugs; mud or other material placed below, between and above plugs; amount, size, method of parting of any casing, liner or tubing pulled and the depth to the top of any tubing left in the hole; method of closing top of well and date well site conditioned for final inspection looking for approval of the abandonment. If the proposal will involve **hydraulic fracturing operations**, you must comply with 43 CFR 3162.3-3, including providing information about the protection of usable water. Operators should provide the best available information about all formations containing water and their depths. This information could include data and interpretation of resistivity logs run on nearby wells. Information may also be obtained from state or tribal regulatory agencies and from local BLM offices.

NOTICES

The privacy Act of 1974 and the regulation in 43 CFR 2.48(d) provide that you be furnished the following information in connection with information required by this application.

AUTHORITY: 30 U.S.C. 181 et seq., 351 et seq., 25 U.S.C. 396; 43 CFR 3160.

PRINCIPAL PURPOSE: The information is used to: (1) Evaluate, when appropriate, approve applications, and report completion of subsequent well operations, on a Federal or Indian lease; and (2) document for administrative use, information for the management, disposal and use of National Resource lands and resources, such as: (a) evaluating the equipment and procedures to be used during a proposed subsequent well operation and reviewing the completed well operations for compliance with the approved plan; (b) requesting and granting approval to perform those actions covered by 43 CFR 3162.3-2, 3162.3-3, and 3162.3-4; (c) reporting the beginning or resumption of production, as required by 43 CFR 3162.4-1(c) and (d) analyzing future applications to drill or modify operations in light of data obtained and methods used.

ROUTINE USES: Information from the record and/or the record will be transferred to appropriate Federal, State, local or foreign agencies, when relevant to civil, criminal or regulatory investigations or prosecutions in connection with congressional inquiries or to consumer reporting agencies to facilitate collection of debts owed the Government.

EFFECT OF NOT PROVIDING THE INFORMATION: Filing of this notice and report and disclosure of the information is mandatory for those subsequent well operations specified in 43 CFR 3162.3-2, 3162.3-3, 3162.3-4.

The Paperwork Reduction Act of 1995 requires us to inform you that:

The BLM collects this information to evaluate proposed and/or completed subsequent well operations on Federal or Indian oil and gas leases.

Response to this request is mandatory.

The BLM would like you to know that you do not have to respond to this or any other Federal agency-sponsored information collection unless it displays a currently valid OMB control number.

BURDEN HOURS STATEMENT: Public reporting burden for this form is estimated to average 8 hours per response, including the time for reviewing instructions, gathering and maintaining data, and completing and reviewing the form. Direct comments regarding the burden estimate or any other aspect of this form to U.S. Department of the Interior, Bureau of Land Management (1004-0137), Bureau Information Collection Clearance Officer (WO-630), 1849 C St., N.W., Mail Stop 401 LS, Washington, D.C. 20240

Additional Information

Location of Well

0. SHL: SWNW / 2000 FNL / 348 FWL / TWSP: 20S / RANGE: 29E / SECTION: 33 / LAT: 32.5316598 / LONG: -104.08747 (TVD: 0 feet, MD: 0 feet)

PPP: SENE / 1870 FNL / 330 FEL / TWSP: 20S / RANGE: 29E / SECTION: 32 / LAT: 32.5320195 / LONG: -104.0896709 (TVD: 0 feet, MD: 0 feet)

BHL: SWNW / 1870 FNL / 240 FWL / TWSP: 20S / RANGE: 29E / SECTION: 32 / LAT: 32.532053 / LONG: -104.1049916 (TVD: 7160 feet, MD: 12214 feet)

Form 3160-5
(June 2015)UNITED STATES
DEPARTMENT OF THE INTERIOR
BUREAU OF LAND MANAGEMENTFORM APPROVED
OMB NO. 1004-0137
Expires: January 31, 2018**SUNDRY NOTICES AND REPORTS ON WELLS**
Do not use this form for proposals to drill or to re-enter an abandoned well. Use form 3160-3 (APD) for such proposals.5. Lease Serial No.
NMNM004825

6. If Indian, Allottee or Tribe Name

7. If Unit or CA/Agreement, Name and/or No.

8. Well Name and No.
PENNZOIL 3231 FED COM 125H9. API Well No.
30-015-4492410. Field and Pool or Exploratory Area
GETTY; BONE SPRING11. County or Parish, State
EDDY COUNTY, NM**SUBMIT IN TRIPLICATE - Other instructions on page 2**

1. Type of Well

☒ Oil Well ☐ Gas Well ☐ Other

2. Name of Operator

Contact: CADE LABOLT

MATADOR PRODUCTION COMPANY E-Mail: cade.labolt@matadorresources.com

3a. Address

5400 LBJ FWY SUITE 1500
DALLAS, TX 75240

3b. Phone No. (include area code)

Ph: 972-629-2158

4. Location of Well (Footage, Sec., T., R., M., or Survey Description)

Sec 33 T20S R29E Mer NMP 2000FNL 408FWL

12. CHECK THE APPROPRIATE BOX(ES) TO INDICATE NATURE OF NOTICE, REPORT, OR OTHER DATA

TYPE OF SUBMISSION	TYPE OF ACTION			
<input checked="" type="checkbox"/> Notice of Intent	<input type="checkbox"/> Acidize	<input type="checkbox"/> Deepen	<input type="checkbox"/> Production (Start/Resume)	<input type="checkbox"/> Water Shut-Off
<input type="checkbox"/> Subsequent Report	<input type="checkbox"/> Alter Casing	<input type="checkbox"/> Hydraulic Fracturing	<input type="checkbox"/> Reclamation	<input type="checkbox"/> Well Integrity
<input type="checkbox"/> Final Abandonment Notice	<input type="checkbox"/> Casing Repair	<input type="checkbox"/> New Construction	<input type="checkbox"/> Recomplete	<input checked="" type="checkbox"/> Other
	<input type="checkbox"/> Change Plans	<input type="checkbox"/> Plug and Abandon	<input type="checkbox"/> Temporarily Abandon	Change to Original A
	<input type="checkbox"/> Convert to Injection	<input type="checkbox"/> Plug Back	<input type="checkbox"/> Water Disposal	PD

13. Describe Proposed or Completed Operation: Clearly state all pertinent details, including estimated starting date of any proposed work and approximate duration thereof. If the proposal is to deepen directionally or recompleat horizontally, give subsurface locations and measured and true vertical depths of all pertinent markers and zones. Attach the Bond under which the work will be performed or provide the Bond No. on file with BLM/BIA. Required subsequent reports must be filed within 30 days following completion of the involved operations. If the operation results in a multiple completion or recompleat in a new interval, a Form 3160-4 must be filed once testing has been completed. Final Abandonment Notices must be filed only after all requirements, including reclamation, have been completed and the operator has determined that the site is ready for final inspection.

BLM Bond No. NMB001079

Surety Bond No. RLB0015172

Matador requests the name of the Pennzoil 3231 Fed com 125H to be changed to the Ted Paup 3231 Fed Com 125H. Please see the attached revised C102.

14. I hereby certify that the foregoing is true and correct.

**Electronic Submission #532871 verified by the BLM Well Information System
For MATADOR PRODUCTION COMPANY, sent to the Carlsbad**

Name (Printed/Typed) CADE LABOLT

Title LANDMAN

Signature (Electronic Submission)

Date 10/05/2020

THIS SPACE FOR FEDERAL OR STATE OFFICE USE

Approved By

Title

Date

Conditions of approval, if any, are attached. Approval of this notice does not warrant or certify that the applicant holds legal or equitable title to those rights in the subject lease which would entitle the applicant to conduct operations thereon.

Office

Title 18 U.S.C. Section 1001 and Title 43 U.S.C. Section 1212, make it a crime for any person knowingly and willfully to make to any department or agency of the United States any false, fictitious or fraudulent statements or representations as to any matter within its jurisdiction.

(Instructions on page 2)

**** OPERATOR-SUBMITTED ** OPERATOR-SUBMITTED ** OPERATOR-SUBMITTED ****

District I
1625 N. French Dr., Hobbs, NM 88240
Phone: (575) 393-6161 Fax: (575) 393-0720
District II
811 S. First St., Artesia, NM 88210
Phone: (575) 748-1283 Fax: (575) 748-9720
District III
1000 Rio Brazos Road, Aztec, NM 87410
Phone: (505) 334-6178 Fax: (505) 334-6170
District IV
1220 S. St. Francis Dr., Santa Fe, NM 87505
Phone: (505) 476-3460 Fax: (505) 476-3462

State of New Mexico
Energy, Minerals & Natural Resources
Department
OIL CONSERVATION DIVISION
1220 South St. Francis Dr.
Santa Fe, NM 87505

FORM C-102

Revised August 1, 2011

Submit one copy to appropriate

District Office

☐ AMENDED REPORT

WELL LOCATION AND ACREAGE DEDICATION PLAT

¹ API Number 30-015-44924	² Pool Code 27470	³ Pool Name Getty; Bone Spring
⁴ Property Code 326254	⁵ Property Name TED PAUP 3231 FED COM	
⁶ Well Number 125H		⁷ OGRID No. 228937
⁸ Operator Name MATADOR PRODUCTION COMPANY		⁹ Elevation 3263'

¹⁰Surface Location


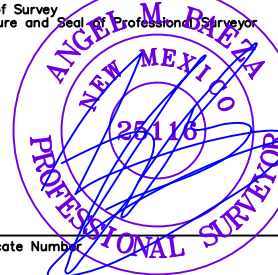
UL or lot no.	Section	Township	Range	Lot Idn	Feet from the	North/South line	Feet from the	East/West line	County
E	33	20-S	29-E	-	2000'	NORTH	408'	WEST	EDDY

¹¹Bottom Hole Location If Different From Surface

UL or lot no.	Section	Township	Range	Lot Idn	Feet from the	North/South line	Feet from the	East/West line	County
1	31	20-S	29-E	-	996'	NORTH	60'	WEST	EDDY

¹² Dedicated Acres 318.30	¹³ Joint or Infill	¹⁴ Consolidation Code	¹⁵ Order No.
------------------------------------------------	-------------------------------	----------------------------------	-------------------------

No allowable will be assigned to this completion until all interests have been consolidated or a non-standard unit has been approved by the division.

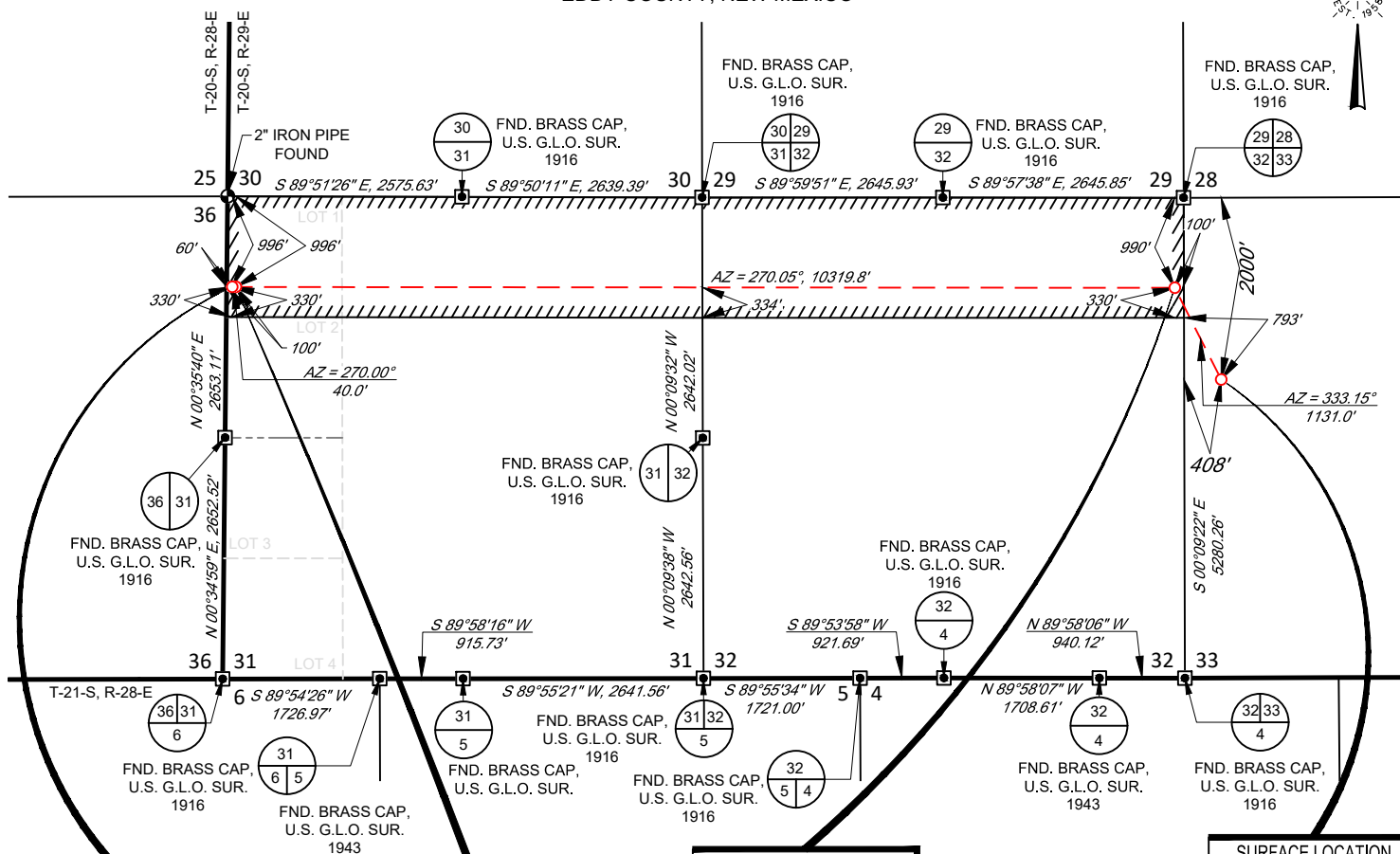
¹⁶ <div style="border: 1px solid black; padding: 5px;"> LAST PERFORATION POINT NEW MEXICO EAST NAD 1927 X=565158 Y=558193 LAT.: N 32.5344045 LONG.: W 104.1219079 NAD 1983 X=606338 Y=558254 LAT.: N 32.5345229 LONG.: W 104.1224122 </div>		<div style="border: 1px solid black; padding: 5px;"> FIRST PERFORATION POINT NEW MEXICO EAST NAD 1927 X=575478 Y=558184 LAT.: N 32.5343178 LONG.: W 104.0884225 NAD 1983 X=616658 Y=558245 LAT.: N 32.5344367 LONG.: W 104.0889258 </div>		¹⁷ OPERATOR CERTIFICATION I hereby certify that the information contained herein is true and complete to the best of my knowledge and belief, and that this organization either owns a working interest or unleased mineral interest in the land including the proposed bottom hole location or has a right to drill this well at this location pursuant to a contract with an owner of such a mineral or working interest, or to a voluntary pooling agreement or a compulsory pooling order heretofore entered by the division. <div style="text-align: right;">  Cade LaBolt 10/05/2020 Signature Date cade.labolt@matadorresources.com Printed Name E-mail Address </div>	
<div style="border: 1px solid black; padding: 5px;"> BOTTOM HOLE LOCATION NEW MEXICO EAST NAD 1927 X=565118 Y=558193 LAT.: N 32.5344047 LONG.: W 104.1220377 NAD 1983 X=606298 Y=558254 LAT.: N 32.5345231 LONG.: W 104.1225420 </div>		<div style="border: 1px solid black; padding: 5px;"> SURFACE LOCATION NEW MEXICO EAST NAD 1927 X=575988 Y=557175 LAT.: N 32.5315410 LONG.: W 104.0867724 NAD 1983 X=617169 Y=557236 LAT.: N 32.5316598 LONG.: W 104.0872756 </div>		¹⁸ SURVEYOR CERTIFICATION I hereby certify that the well location shown on this plat was plotted from field notes of actual surveys made by me or under my supervision, and that the same is true to the best of my belief. <div style="text-align: right;"> 06/28/2019 Date of Survey  ANGEL M. DAZA 25116 PROFESSIONAL SURVEYOR Certificate Number </div>	

SCALE: 1" = 2000'

0' 1000' 2000'



SECTION 33, TOWNSHIP 20-S, RANGE 29-E, N.M.P.M.
EDDY COUNTY, NEW MEXICO



BOTTOM HOLE LOCATION
NEW MEXICO EAST
NAD 1927
X=565118
Y=558193
LAT.: N 32.5344047
LONG.: W 104.1220377
NAD 1983
X=606298
Y=558254
LAT.: N 32.5345231
LONG.: W 104.1225420

LAST PERFORATION POINT
NEW MEXICO EAST
NAD 1927
X=565158
Y=558193
LAT.: N 32.5344045
LONG.: W 104.1219079
NAD 1983
X=606338
Y=558254
LAT.: N 32.5345229
LONG.: W 104.1224122

FIRST PERFORATION POINT
NEW MEXICO EAST
NAD 1927
X=575478
Y=558184
LAT.: N 32.5343178
LONG.: W 104.0884225
NAD 1983
X=616658
Y=558245
LAT.: N 32.5344367
LONG.: W 104.0889258

SURFACE LOCATION
NEW MEXICO EAST
NAD 1927
X=575988
Y=557175
LAT.: N 32.5315410
LONG.: W 104.0867724
NAD 1983
X=617169
Y=557236
LAT.: N 32.5316598
LONG.: W 104.0872756

LEASE NAME & WELL NO.: TED PAUP 3231 FED COM 125H

SECTION 33 TWP 20-S RGE 29-E SURVEY N.M.P.M.

COUNTY EDDY STATE NM

DESCRIPTION 2000' FNL & 408' FWL

DISTANCE & DIRECTION

FROM INT. OF NM-360 & US-180/US-62 GO WEST ON US-180/US-62 ±1.3 MILES, THENCE NORTH (RIGHT) ON BURTON FLATS RD. ±1.2 MILES, THENCE NORTHWEST (LEFT) ON BUCKEYE RD. ±2.0 MILES, THENCE SOUTH (LEFT) ON LEASE RD. ±1.4 MILES, THENCE SOUTHEAST (RIGHT) ON A PROPOSED RD. ±0.7 MILES, THENCE SOUTH (LEFT) ON PROPOSED RD. ±749 FEET TO A POINT ±201 FEET NORTHEAST OF THE LOCATION.

ALL BEARINGS, DISTANCES, AND COORDINATE VALUES CONTAINED HEREON ARE GRID BASED UPON THE NEW MEXICO COORDINATE SYSTEM OF 1983, EAST ZONE, U.S. SURVEY FEET

THIS EASEMENT/SERVITUDE LOCATION SHOWN HEREON HAS BEEN SURVEYED ON THE GROUND UNDER MY SUPERVISION AND PREPARED ACCORDING TO THE EVIDENCE FOUND AT THE TIME OF SURVEY, AND DATA PROVIDED BY MATADOR PRODUCTION COMPANY. THIS CERTIFICATION IS MADE AND LIMITED TO THOSE PERSONS OR ENTITIES SHOWN ON THE FACE OF THIS PLAT AND IS NON-TRANSFERABLE. THIS SURVEY IS CERTIFIED FOR THIS TRANSACTION ONLY.

AS OF THE DATE OF SURVEY, ALL ABOVE GROUND APPURTENANCES WITHIN 300' OF THE STAKED LOCATION ARE SHOWN HEREON.



Angel M. Baeza, License No. 25116
SEPTEMBER 3, 2019



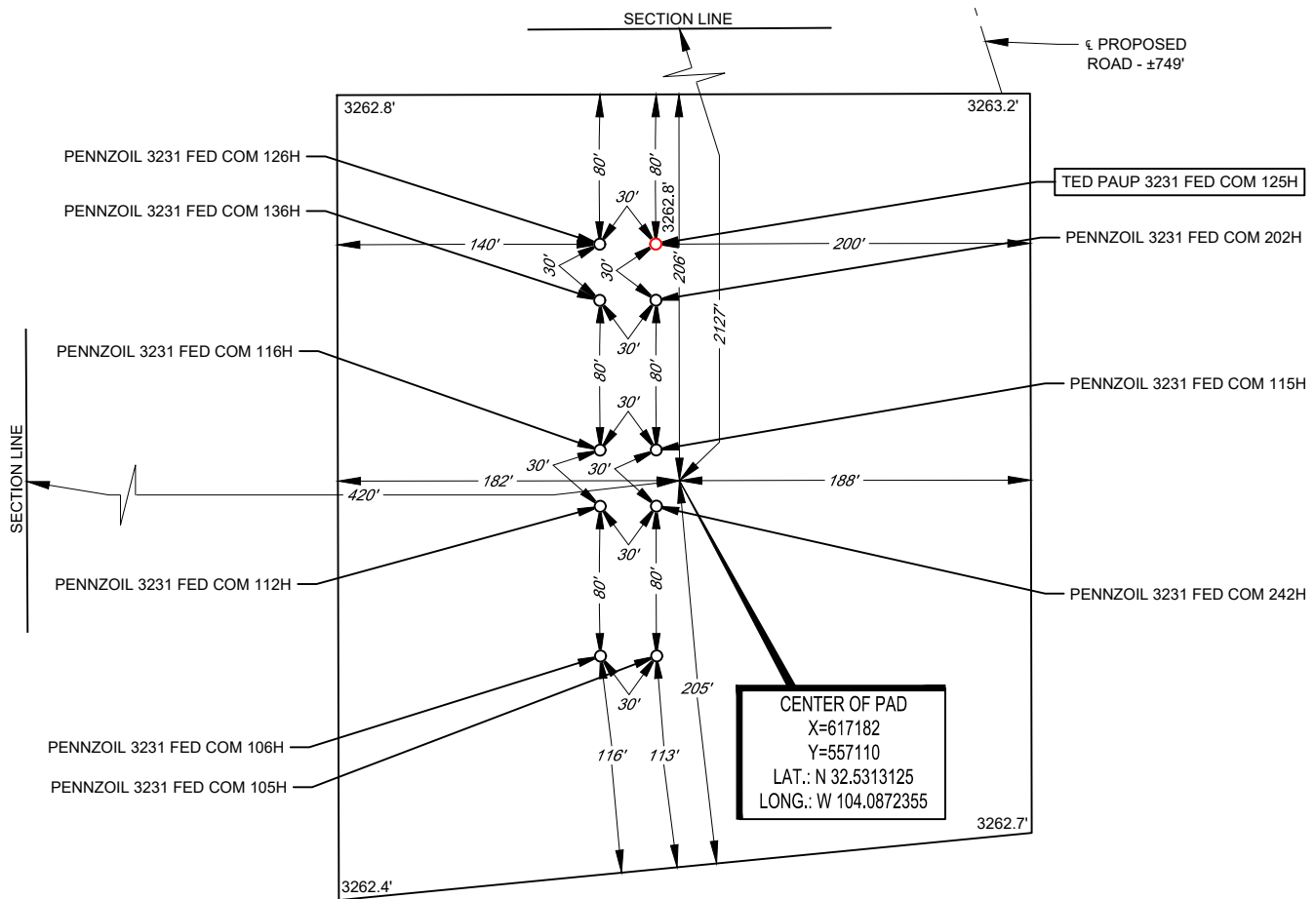
TOPOGRAPHIC
LOYALTY INNOVATION LEGACY

1400 EVERMAN PARKWAY, Ste. 146 • FT. WORTH, TEXAS 76140
TELEPHONE: (817) 744-7512 • FAX (817) 744-7554
2903 NORTH BIG SPRING • MIDLAND, TEXAS 79705
TELEPHONE: (432) 682-1653 OR (800) 767-1653 • FAX (432) 682-1743
WWW.TOPOGRAPHIC.COM



SECTION 33, TOWNSHIP 20-S, RANGE 29-E, N.M.P.M.
EDDY COUNTY, NEW MEXICO

DETAIL VIEW
SCALE: 1" = 100'



LEGEND

SECTION LINE
PROPOSED ROAD

LEASE NAME & WELL NO.: TED PAUP 3231 FED COM 125H

125H LATITUDE N 32.5316598 125H LONGITUDE W 104.0872756

CENTER OF PAD IS 2127' FNL & 420' FWL



Angel M. Baeza, License No. 25116

ALL BEARINGS, DISTANCES, AND COORDINATE VALUES CONTAINED HEREON ARE GRID BASED UPON THE NEW MEXICO COORDINATE SYSTEM OF 1983, EAST ZONE, U.S. SURVEY FEET. ELEVATIONS USED ARE NAVD88, OBTAINED THROUGH AN OPUS SOLUTION.

THIS PROPOSED PAD SITE LOCATION SHOWN HEREON HAS BEEN SURVEYED ON THE GROUND UNDER MY SUPERVISION AND PREPARED ACCORDING TO THE EVIDENCE FOUND AT THE TIME OF SURVEY, AND DATA PROVIDED BY MATADOR PRODUCTION COMPANY. THIS CERTIFICATION IS MADE AND LIMITED TO THOSE PERSONS OR ENTITIES SHOWN ON THE FACE OF THIS PLAT AND IS NON-TRANSFERABLE. THIS SURVEY IS CERTIFIED FOR THIS TRANSACTION ONLY.

ORIGINAL DOCUMENT SIZE: 8.5" X 11"



SCALE: 1" = 100'
0' 50' 100'



1400 EVERMAN PARKWAY, Ste. 146 • FT. WORTH, TEXAS 76140
TELEPHONE: (817) 744-7512 • FAX (817) 744-7554
2903 NORTH BIG SPRING • MIDLAND, TEXAS 79705
TELEPHONE: (432) 682-1653 OR (800) 767-1653 • FAX (432) 682-1743
WWW.TOPOGRAPHIC.COM

Sante Fe Main Office
Phone: (505) 476-3441

General Information
Phone: (505) 629-6116

Online Phone Directory
<https://www.emnrd.nm.gov/oed/contact-us>

State of New Mexico
Energy, Minerals and Natural Resources
Oil Conservation Division
1220 S. St Francis Dr.
Santa Fe, NM 87505

CONDITIONS

Action 392736

CONDITIONS

Operator: MATADOR PRODUCTION COMPANY One Lincoln Centre Dallas, TX 75240	OGRID: 228937
	Action Number: 392736
	Action Type: [C-103] NOI Change of Plans (C-103A)

CONDITIONS

Created By	Condition	Condition Date
ward.rikala	None	2/11/2025