

Well Name	Well Number	US Well Number	Lease Number	Case Number	Operator
POKER LAKE	421H	3001553839	NMNM02860	NMNM71016X	XTO PERMIAN
POKER LAKE	411H	3001553773	NMNM02860	NMNM71016X	XTO PERMIAN
POKER LAKE	221H	3001555008	NMNM02860	NMNM71016X	XTO PERMIAN
POKER LAKE	220H	3001553772	NMNM02860	NMNM71016X	XTO PERMIAN
POKER LAKE	219H	3001553771	NMNM02860	NMNM71016X	XTO PERMIAN
POKER LAKE	122H	3001553766	NMNM02860	NMNM71016X	XTO PERMIAN
POKER LAKE	423H	3001553841	NMNM02860	NMNM71016X	XTO PERMIAN
POKER LAKE	410H	3001553987	NMNM02860	NMNM71016X	XTO PERMIAN
POKER LAKE	222H	3001553947	NMNM02860	NMNM71016X	XTO PERMIAN
POKER LAKE	218H	3001553770	NMNM02860	NMNM71016X	XTO PERMIAN
POKER LAKE	110H	3001553760	NMNM02860	NMNM71016X	XTO PERMIAN
POKER LAKE	422H	3001553840	NMNM02860	NMNM71016X	XTO PERMIAN
POKER LAKE	409H	3001553984	NMNM02860	NMNM71016X	XTO PERMIAN
POKER LAKE	322H	3001553835	NMNM02860	NMNM71016X	XTO PERMIAN
POKER LAKE	311H	3001553986	NMNM02860	NMNM71016X	XTO PERMIAN
POKER LAKE	309H	3001553985	NMNM02860	NMNM71016X	XTO PERMIAN
POKER LAKE	223H	3001553843	NMNM02860	NMNM71016X	XTO PERMIAN
POKER LAKE	123H	3001553767	NMNM02860	NMNM71016X	XTO PERMIAN
POKER LAKE	111H	3001553761	NMNM02860	NMNM71016X	XTO PERMIAN
POKER LAKE	321H	3001553828	NMNM02860	NMNM71016X	XTO PERMIAN
POKER LAKE	312H	3001553827	NMNM02860	NMNM71016X	XTO PERMIAN
POKER LAKE	224H	3001553825	NMNM02860	NMNM71016X	XTO PERMIAN
POKER LAKE	217H	3001553769	NMNM02860	NMNM71016X	XTO PERMIAN
POKER LAKE	310H	3001553826	NMNM02860	NMNM71016X	XTO PERMIAN
POKER LAKE	124H	3001553768	NMNM02860	NMNM71016X	XTO PERMIAN
POKER LAKE	412H	3001553838	NMNM02860	NMNM71016X	XTO PERMIAN
POKER LAKE	424H	3001553844	NMNM02860	NMNM71016X	XTO PERMIAN
POKER LAKE	324H	3001553837	NMNM02860	NMNM71016X	XTO PERMIAN
POKER LAKE	323H	3001553836	NMNM02860	NMNM71016X	XTO PERMIAN
POKER LAKE	121H	3001553763	NMNM02860	NMNM71016X	XTO PERMIAN
POKER LAKE	112H	3001553762	NMNM02860	NMNM71016X	XTO PERMIAN
POKER LAKE	109H	3001553759	NMNM02860	NMNM71016X	XTO PERMIAN

Notice of Intent

Sundry ID: 2784658

Type of Submission: Notice of Intent

Date Sundry Submitted: 04/11/2024

Date proposed operation will begin: 04/11/2024

Type of Action: Facility

Time Sundry Submitted: 02:13

Procedure Description: Attached is the Facility Layout for the Poker Lake Unit 19 DTD CVB.

Surface Disturbance

Is any additional surface disturbance proposed?: No

NOI Attachments

Procedure Description

PLU_19_DTD_CVD_Layout_20240411141256.pdf

Operator

I certify that the foregoing is true and correct. Title 18 U.S.C. Section 1001 and Title 43 U.S.C. Section 1212, make it a crime for any person knowingly and willfully to make to any department or agency of the United States any false, fictitious or fraudulent statements or representations as to any matter within its jurisdiction. Electronic submission of Sundry Notices through this system satisfies regulations requiring a

Operator Electronic Signature: RICHARD REDUS

Signed on: APR 11, 2024 02:13 PM

Name: XTO PERMIAN OPERATING LLC

Title: Permitting Manager

Street Address: 22777 SPRINGWOODS VILLAGE PARKWAY

City: SPRING**State:** TX

Phone: (720) 539-1673

Email address: RICHARD.L.REDUS@EXXONMOBIL.COM

Field

Representative Name:

Street Address:

City:**State:****Zip:**

Phone:

Email address:

BLM Point of Contact

BLM POC Name: JAMES A AMOS

BLM POC Title: Acting Assistant Field Manager

BLM POC Phone: 5752345927

BLM POC Email Address: jamos@blm.gov

Disposition: Approved

Disposition Date: 07/01/2024

Signature: James A Amos

Form 3160-5
(June 2019)

UNITED STATES
DEPARTMENT OF THE INTERIOR
BUREAU OF LAND MANAGEMENT

FORM APPROVED
OMB No. 1004-0137
Expires: October 31, 2021

SUNDRY NOTICES AND REPORTS ON WELLS

Do not use this form for proposals to drill or to re-enter an abandoned well. Use Form 3160-3 (APD) for such proposals.

5. Lease Serial No.

6. If Indian, Allottee or Tribe Name

SUBMIT IN TRIPLICATE - Other instructions on page 2

1. Type of Well

☐ Oil Well ☐ Gas Well ☐ Other

2. Name of Operator

3a. Address 3b. Phone No. (include area code)

4. Location of Well (Footage, Sec., T.,R.,M., or Survey Description)

7. If Unit of CA/Agreement, Name and/or No.

8. Well Name and No.

9. API Well No.

10. Field and Pool or Exploratory Area

11. Country or Parish, State

12. CHECK THE APPROPRIATE BOX(ES) TO INDICATE NATURE OF NOTICE, REPORT OR OTHER DATA

TYPE OF SUBMISSION	TYPE OF ACTION				
<input type="checkbox"/> Notice of Intent	<input type="checkbox"/> Acidize	<input type="checkbox"/> Deepen	<input type="checkbox"/> Production (Start/Resume)	<input type="checkbox"/> Water Shut-Off	
<input type="checkbox"/> Subsequent Report	<input type="checkbox"/> Alter Casing	<input type="checkbox"/> Hydraulic Fracturing	<input type="checkbox"/> Reclamation	<input type="checkbox"/> Well Integrity	
<input type="checkbox"/> Final Abandonment Notice	<input type="checkbox"/> Casing Repair	<input type="checkbox"/> New Construction	<input type="checkbox"/> Recomplete	<input type="checkbox"/> Other	
	<input type="checkbox"/> Change Plans	<input type="checkbox"/> Plug and Abandon	<input type="checkbox"/> Temporarily Abandon		
	<input type="checkbox"/> Convert to Injection	<input type="checkbox"/> Plug Back	<input type="checkbox"/> Water Disposal		

13. Describe Proposed or Completed Operation: Clearly state all pertinent details, including estimated starting date of any proposed work and approximate duration thereof. If the proposal is to deepen directionally or recompleate horizontally, give subsurface locations and measured and true vertical depths of all pertinent markers and zones. Attach the Bond under which the work will be perfonned or provide the Bond No. on file with BLM/BIA. Required subsequent reports must be filed within 30 days following completion of the involved operations. If the operation results in a multiple completion or recompletion in a new interval, a Form 3160-4 must be filed once testing has been completed. Final Abandonment Notices must be filed only after all requirements, including reclamation, have been completed and the operator has detennined that the site is ready for final inspection.)

14. I hereby certify that the foregoing is true and correct. Name (Printed/Typed)

Title

Signature

Date

THE SPACE FOR FEDERAL OR STATE OFFICE USE

Approved by

Title

Date

Conditions of approval, if any, are attached. Approval of this notice does not warrant or certify that the applicant holds legal or equitable title to those rights in the subject lease which would entitle the applicant to conduct operations thereon.

Office

Title 18 U.S.C Section 1001 and Title 43 U.S.C Section 1212, make it a crime for any person knowingly and willfully to make to any department or agency of the United States any false, fictitious or fraudulent statements or representations as to any matter within its jurisdiction.

(Instructions on page 2)

GENERAL INSTRUCTIONS

This form is designed for submitting proposals to perform certain well operations and reports of such operations when completed as indicated on Federal and Indian lands pursuant to applicable Federal law and regulations. Any necessary special instructions concerning the use of this form and the number of copies to be submitted, particularly with regard to local area or regional procedures and practices, are either shown below, will be issued by or may be obtained from the local Federal office.

SPECIFIC INSTRUCTIONS

Item 4 - Locations on Federal or Indian land should be described in accordance with Federal requirements. Consult the local Federal office for specific instructions.

Item 13: Proposals to abandon a well and subsequent reports of abandonment should include such special information as is required by the local Federal office. In addition, such proposals and reports should include reasons for the abandonment; data on any former or present productive zones or other zones with present significant fluid contents not sealed off by cement or otherwise; depths (top and bottom) and method of placement of cement plugs; mud or other material placed below, between and above plugs; amount, size, method of parting of any casing, liner or tubing pulled and the depth to the top of any tubing left in the hole; method of closing top of well and date well site conditioned for final inspection looking for approval of the abandonment. If the proposal will involve **hydraulic fracturing operations**, you must comply with 43 CFR 3162.3-3, including providing information about the protection of usable water. Operators should provide the best available information about all formations containing water and their depths. This information could include data and interpretation of resistivity logs run on nearby wells. Information may also be obtained from state or tribal regulatory agencies and from local BLM offices.

NOTICES

The privacy Act of 1974 and the regulation in 43 CFR 2.48(d) provide that you be furnished the following information in connection with information required by this application.

AUTHORITY: 30 U.S.C. 181 et seq., 351 et seq., 25 U.S.C. 396; 43 CFR 3160.

PRINCIPAL PURPOSE: The information is used to: (1) Evaluate, when appropriate, approve applications, and report completion of subsequent well operations, on a Federal or Indian lease; and (2) document for administrative use, information for the management, disposal and use of National Resource lands and resources, such as: (a) evaluating the equipment and procedures to be used during a proposed subsequent well operation and reviewing the completed well operations for compliance with the approved plan; (b) requesting and granting approval to perform those actions covered by 43 CFR 3162.3-2, 3162.3-3, and 3162.3-4; (c) reporting the beginning or resumption of production, as required by 43 CFR 3162.4-1(c) and (d) analyzing future applications to drill or modify operations in light of data obtained and methods used.

ROUTINE USES: Information from the record and/or the record will be transferred to appropriate Federal, State, local or foreign agencies, when relevant to civil, criminal or regulatory investigations or prosecutions in connection with congressional inquiries or to consumer reporting agencies to facilitate collection of debts owed the Government.

EFFECT OF NOT PROVIDING THE INFORMATION: Filing of this notice and report and disclosure of the information is mandatory for those subsequent well operations specified in 43 CFR 3162.3-2, 3162.3-3, 3162.3-4.

The Paperwork Reduction Act of 1995 requires us to inform you that:

The BLM collects this information to evaluate proposed and/or completed subsequent well operations on Federal or Indian oil and gas leases.

Response to this request is mandatory.

The BLM would like you to know that you do not have to respond to this or any other Federal agency-sponsored information collection unless it displays a currently valid OMB control number.

BURDEN HOURS STATEMENT: Public reporting burden for this form is estimated to average 8 hours per response, including the time for reviewing instructions, gathering and maintaining data, and completing and reviewing the form. Direct comments regarding the burden estimate or any other aspect of this form to U.S. Department of the Interior, Bureau of Land Management (1004-0137), Bureau Information Collection Clearance Officer (WO-630), 1849 C St., N.W., Mail Stop 401 LS, Washington, D.C. 20240

Additional Information

Batch Well Data

POKER LAKE UNIT 19 DTD 412H, US Well Number: 3001553838, Case Number: NMNM71016X, Lease Number: NMNM02860,
Operator:XTO PERMIAN OPERATING LLC

POKER LAKE UNIT 19 DTD 424H, US Well Number: 3001553844, Case Number: NMNM71016X, Lease Number: NMNM02860,
Operator:XTO PERMIAN OPERATING LLC

POKER LAKE UNIT 19 DTD 423H, US Well Number: 3001553841, Case Number: NMNM71016X, Lease Number: NMNM02860,
Operator:XTO PERMIAN OPERATING LLC

POKER LAKE UNIT 19 DTD 422H, US Well Number: 3001553840, Case Number: NMNM71016X, Lease Number: NMNM02860,
Operator:XTO PERMIAN OPERATING LLC

POKER LAKE UNIT 19 DTD 421H, US Well Number: 3001553839, Case Number: NMNM71016X, Lease Number: NMNM02860,
Operator:XTO PERMIAN OPERATING LLC

POKER LAKE UNIT 19 DTD 411H, US Well Number: 3001553773, Case Number: NMNM71016X, Lease Number: NMNM02860,
Operator:XTO PERMIAN OPERATING LLC

POKER LAKE UNIT 19 DTD 410H, US Well Number: 3001553987, Case Number: NMNM71016X, Lease Number: NMNM02860,
Operator:XTO PERMIAN OPERATING LLC

POKER LAKE UNIT 19 DTD 409H, US Well Number: 3001553984, Case Number: NMNM71016X, Lease Number: NMNM02860,
Operator:XTO PERMIAN OPERATING LLC

POKER LAKE UNIT 19 DTD 324H, US Well Number: 3001553837, Case Number: NMNM71016X, Lease Number: NMNM02860,
Operator:XTO PERMIAN OPERATING LLC

POKER LAKE UNIT 19 DTD 323H, US Well Number: 3001553836, Case Number: NMNM71016X, Lease Number: NMNM02860,
Operator:XTO PERMIAN OPERATING LLC

POKER LAKE UNIT 19 DTD 322H, US Well Number: 3001553835, Case Number: NMNM71016X, Lease Number: NMNM02860,
Operator:XTO PERMIAN OPERATING LLC

POKER LAKE UNIT 19 DTD 321H, US Well Number: 3001553828, Case Number: NMNM71016X, Lease Number: NMNM02860,
Operator:XTO PERMIAN OPERATING LLC

POKER LAKE UNIT 19 DTD 312H, US Well Number: 3001553827, Case Number: NMNM71016X, Lease Number: NMNM02860,
Operator:XTO PERMIAN OPERATING LLC

POKER LAKE UNIT 19 DTD 311H, US Well Number: 3001553986, Case Number: NMNM71016X, Lease Number: NMNM02860,

Operator:XTO PERMIAN OPERATING LLC

POKER LAKE UNIT 19 DTD 310H, US Well Number: 3001553826, Case Number: NMNM71016X, Lease Number: NMNM02860,
Operator:XTO PERMIAN OPERATING LLC

POKER LAKE UNIT 19 DTD 309H, US Well Number: 3001553985, Case Number: NMNM71016X, Lease Number: NMNM02860,
Operator:XTO PERMIAN OPERATING LLC

POKER LAKE UNIT 19 DTD 224H, US Well Number: 3001553825, Case Number: NMNM71016X, Lease Number: NMNM02860,
Operator:XTO PERMIAN OPERATING LLC

POKER LAKE UNIT 19 DTD 223H, US Well Number: 3001553843, Case Number: NMNM71016X, Lease Number: NMNM02860,
Operator:XTO PERMIAN OPERATING LLC

POKER LAKE UNIT 19 DTD 222H, US Well Number: 3001553947, Case Number: NMNM71016X, Lease Number: NMNM02860,
Operator:XTO PERMIAN OPERATING LLC

POKER LAKE UNIT 19 DTD 221H, US Well Number: 3001555008, Case Number: NMNM71016X, Lease Number: NMNM02860,
Operator:XTO PERMIAN OPERATING LLC

POKER LAKE UNIT 19 DTD 220H, US Well Number: 3001553772, Case Number: NMNM71016X, Lease Number: NMNM02860,
Operator:XTO PERMIAN OPERATING LLC

POKER LAKE UNIT 19 DTD 219H, US Well Number: 3001553771, Case Number: NMNM71016X, Lease Number: NMNM02860,
Operator:XTO PERMIAN OPERATING LLC

POKER LAKE UNIT 19 DTD 218H, US Well Number: 3001553770, Case Number: NMNM71016X, Lease Number: NMNM02860,
Operator:XTO PERMIAN OPERATING LLC

POKER LAKE UNIT 19 DTD 217H, US Well Number: 3001553769, Case Number: NMNM71016X, Lease Number: NMNM02860,
Operator:XTO PERMIAN OPERATING LLC

POKER LAKE UNIT 19 DTD 124H, US Well Number: 3001553768, Case Number: NMNM71016X, Lease Number: NMNM02860,
Operator:XTO PERMIAN OPERATING LLC

POKER LAKE UNIT 19 DTD 123H, US Well Number: 3001553767, Case Number: NMNM71016X, Lease Number: NMNM02860,
Operator:XTO PERMIAN OPERATING LLC

POKER LAKE UNIT 19 DTD 122H, US Well Number: 3001553766, Case Number: NMNM71016X, Lease Number: NMNM02860,
Operator:XTO PERMIAN OPERATING LLC

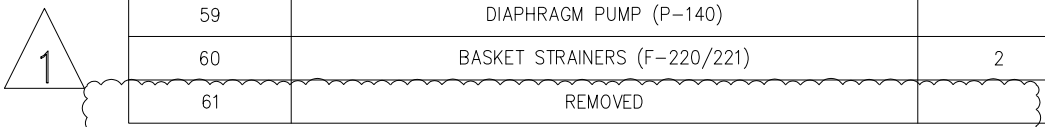
POKER LAKE UNIT 19 DTD 121H, US Well Number: 3001553763, Case Number: NMNM71016X, Lease Number: NMNM02860,
Operator:XTO PERMIAN OPERATING LLC

POKER LAKE UNIT 19 DTD 112H, US Well Number: 3001553762, Case Number: NMNM71016X, Lease Number: NMNM02860,
Operator:XTO PERMIAN OPERATING LLC

POKER LAKE UNIT 19 DTD 111H, US Well Number: 3001553761, Case Number: NMNM71016X, Lease Number: NMNM02860,
Operator:XTO PERMIAN OPERATING LLC


POKER LAKE UNIT 19 DTD 110H, US Well Number: 3001553760, Case Number: NMNM71016X, Lease Number: NMNM02860,
Operator:XTO PERMIAN OPERATING LLC

POKER LAKE UNIT 19 DTD 109H, US Well Number: 3001553759, Case Number: NMNM71016X, Lease Number: NMNM02860,
Operator:XTO PERMIAN OPERATING LLC



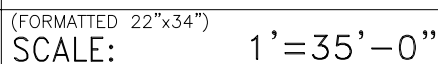
XTO ENERGY
XTO ENERGY
DELAWARE BASIN
PLU DTD 19 CVB
PLOT PLAN

REFERENCE DRAWINGS	
NO.	TITLE



400 Inverness Parkway, #200
 Englewood, CO 80112
 303.768.9191 Office
 303.768.9292 Fax

(FORMATTED 22"x34")
SCALE: 1" = 35' - 0"



Sante Fe Main Office
Phone: (505) 476-3441

General Information
Phone: (505) 629-6116

Online Phone Directory
<https://www.emnrd.nm.gov/ocd/contact-us>

State of New Mexico
Energy, Minerals and Natural Resources
Oil Conservation Division
1220 S. St Francis Dr.
Santa Fe, NM 87505

CONDITIONS

Action 375586

CONDITIONS

Operator: XTO PERMIAN OPERATING LLC. 6401 HOLIDAY HILL ROAD MIDLAND, TX 79707	OGRID: 373075
	Action Number: 375586
	Action Type: [C-103] NOI Change of Plans (C-103A)

CONDITIONS

Created By	Condition	Condition Date
dmcclure	ACCEPTED FOR RECORD ONLY; In the future submit as a C-103Z	5/20/2025